

Site Details:

19, FITZROY SQUARE,
LONDON, W1T 6EQ

Client Ref: P9318J754-1
Report Ref: HMD-377-2630084
Grid Ref: 529075, 182120

Map Name: National Grid


Map date: 1968-1973

Scale: 1:1,250

Printed at: 1:2,000



Surveyed 1968
Revised 1968
Edition N/A
Copyright N/A
Levelled N/A



Surveyed 1951
Revised 1972
Edition N/A
Copyright 1973
Levelled 1953



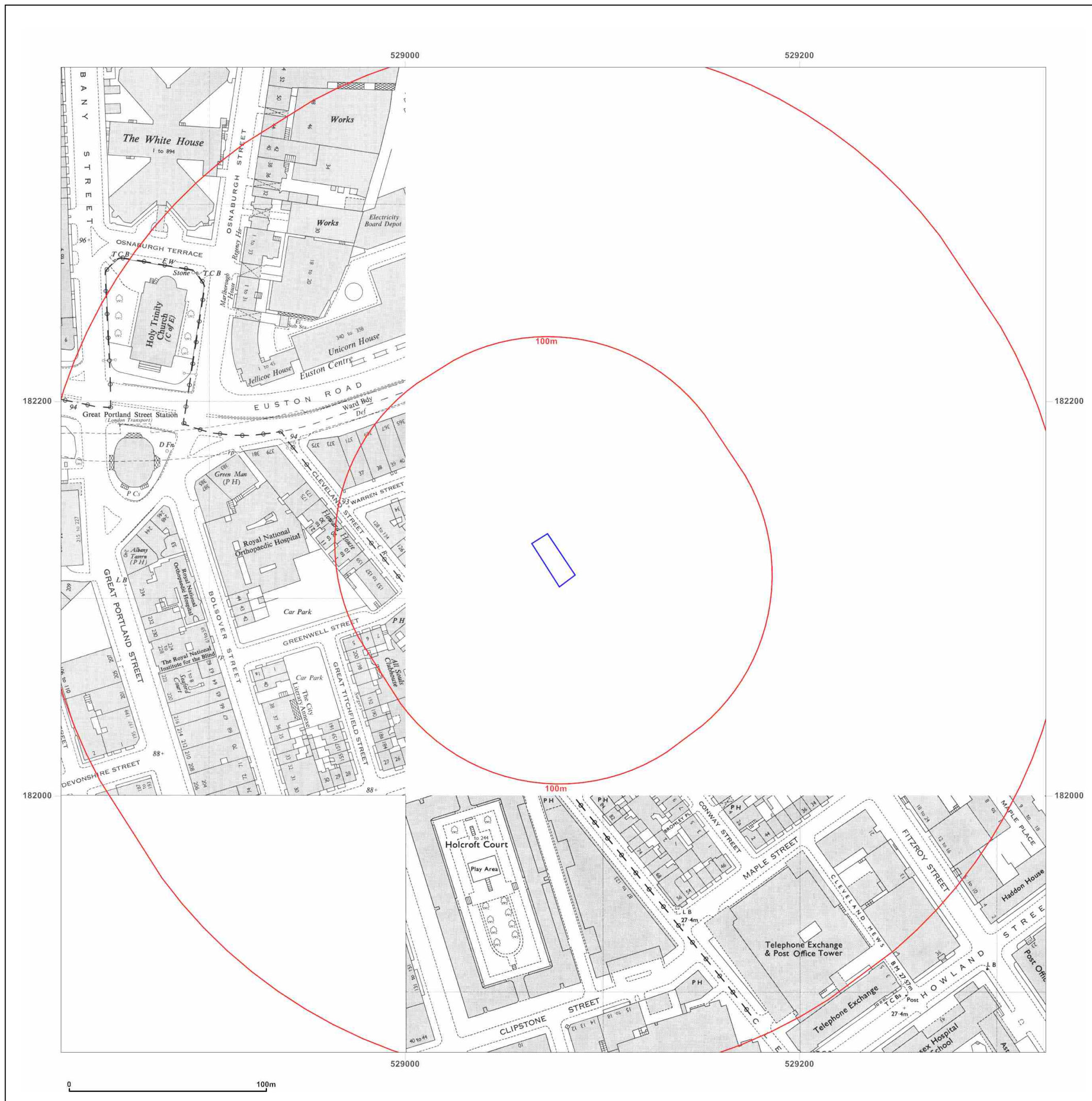
Produced by
Groundsure Insights
T: 08444 159000
E: info@groundsure.com
W: www.groundsure.com



© Crown copyright and database rights 2015 Ordnance Survey 100035207

Production date: 02 December 2015

To view map legend click here [Legend](#)



Site Details:

19, FITZROY SQUARE,
LONDON, W1T 6EQ

Client Ref: P9318J754-1
Report Ref: HMD-377-2630084
Grid Ref: 529075, 182120

Map Name: National Grid

Map date: 1982

Scale: 1:1,250

Printed at: 1:2,000



Surveyed N/A
Revised N/A
Edition N/A
Copyright 1982
Levelled 1976



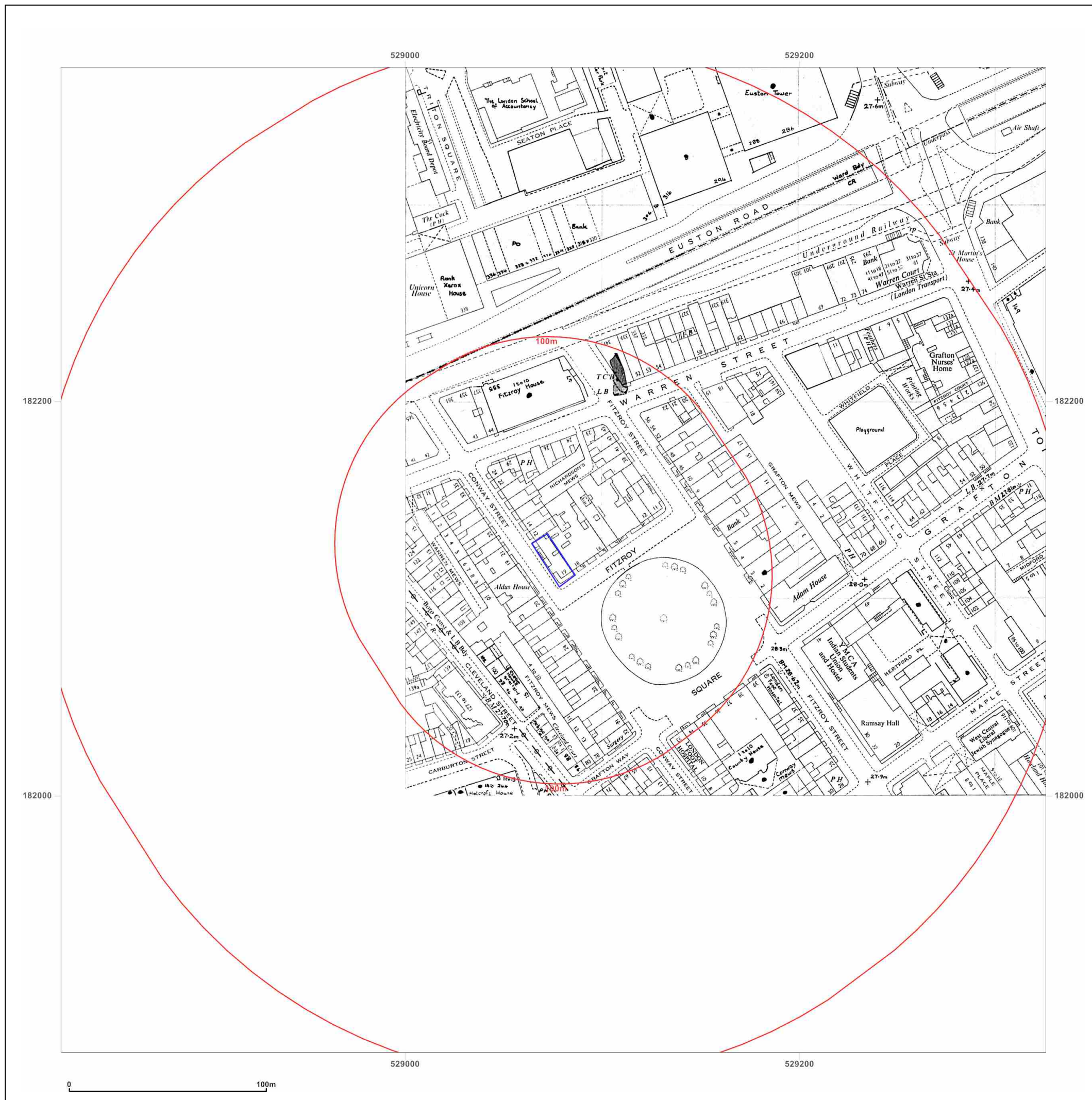
Produced by
Groundsure Insights
T: 08444 159000
E: info@groundsure.com
W: www.groundsure.com



© Crown copyright and database rights 2015 Ordnance Survey 100035207

Production date: 02 December 2015

To view map legend click here [Legend](#)



Site Details:

19, FITZROY SQUARE,
LONDON, W1T 6EQ

Client Ref: P9318J754-1
Report Ref: HMD-377-2630084
Grid Ref: 529075, 182120

Map Name: National Grid

Map date: 1985-1990

Scale: 1:1,250

Printed at: 1:2,000



<p>Surveyed 1985 Revised 1985 Edition N/A Copyright N/A Levelled N/A</p>
<p>Surveyed 1976 Revised 1990 Edition N/A Copyright 1990 Levelled 1976</p>



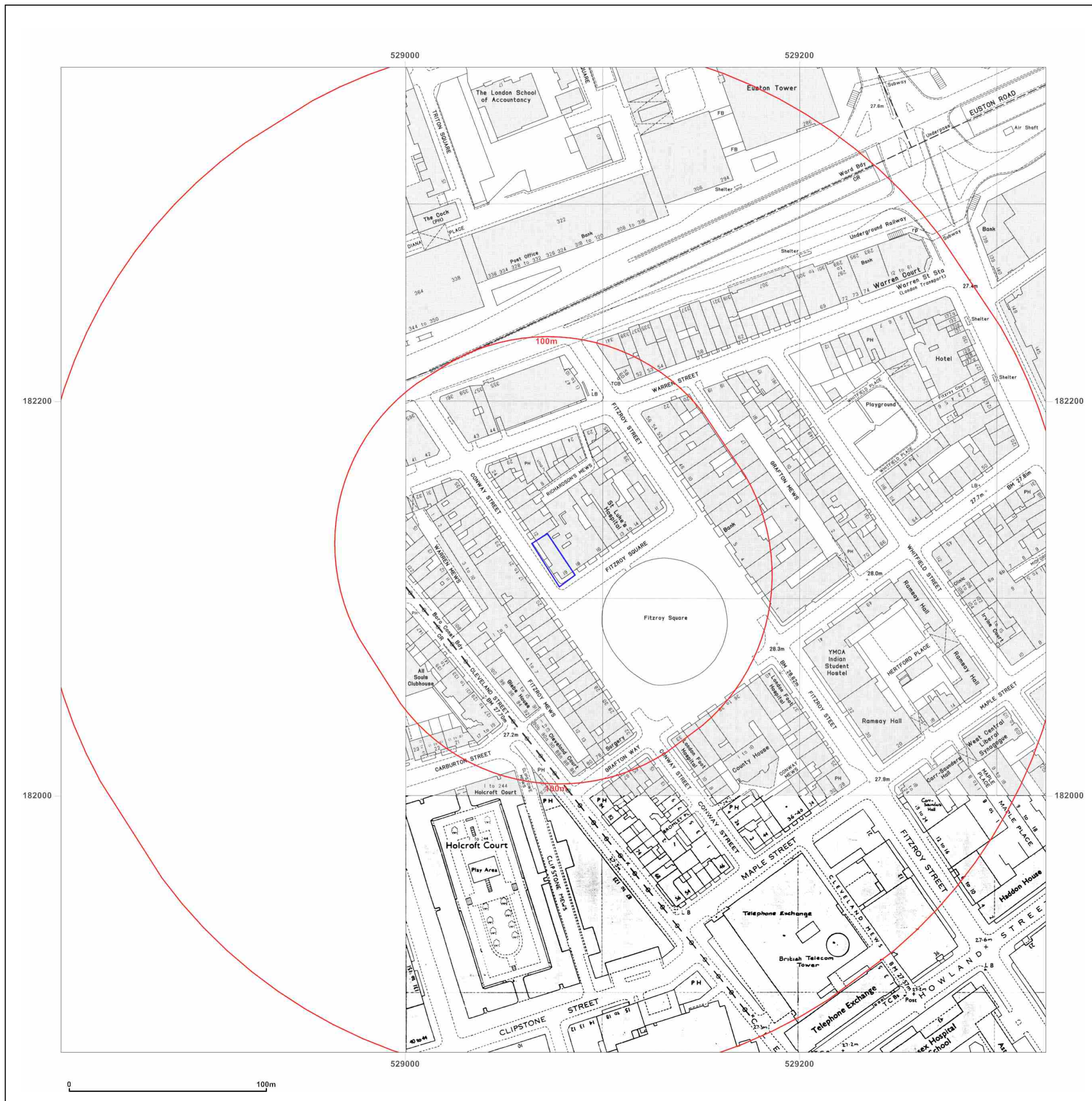
Produced by
Groundsure Insights
T: 08444 159000
E: info@groundsure.com
W: www.groundsure.com



© Crown copyright and database rights 2015 Ordnance Survey 100035207

Production date: 02 December 2015

To view map legend click here [Legend](#)



Site Details:

19, FITZROY SQUARE,
LONDON, W1T 6EQ

Client Ref: P9318J754-1
Report Ref: HMD-377-2630084
Grid Ref: 529075, 182120

Map Name: National Grid

Map date: 1991-1993

Scale: 1:1,250

Printed at: 1:2,000



Surveved N/A Revised N/A Edition N/A Copyright 1993 Levelled N/A	Surveved N/A Revised N/A Edition N/A Copyright 1993 Levelled N/A
Surveved 1991 Revised 1991 Edition N/A Copyright 1991 Levelled N/A	Surveved 1991 Revised 1991 Edition N/A Copyright 1991 Levelled N/A



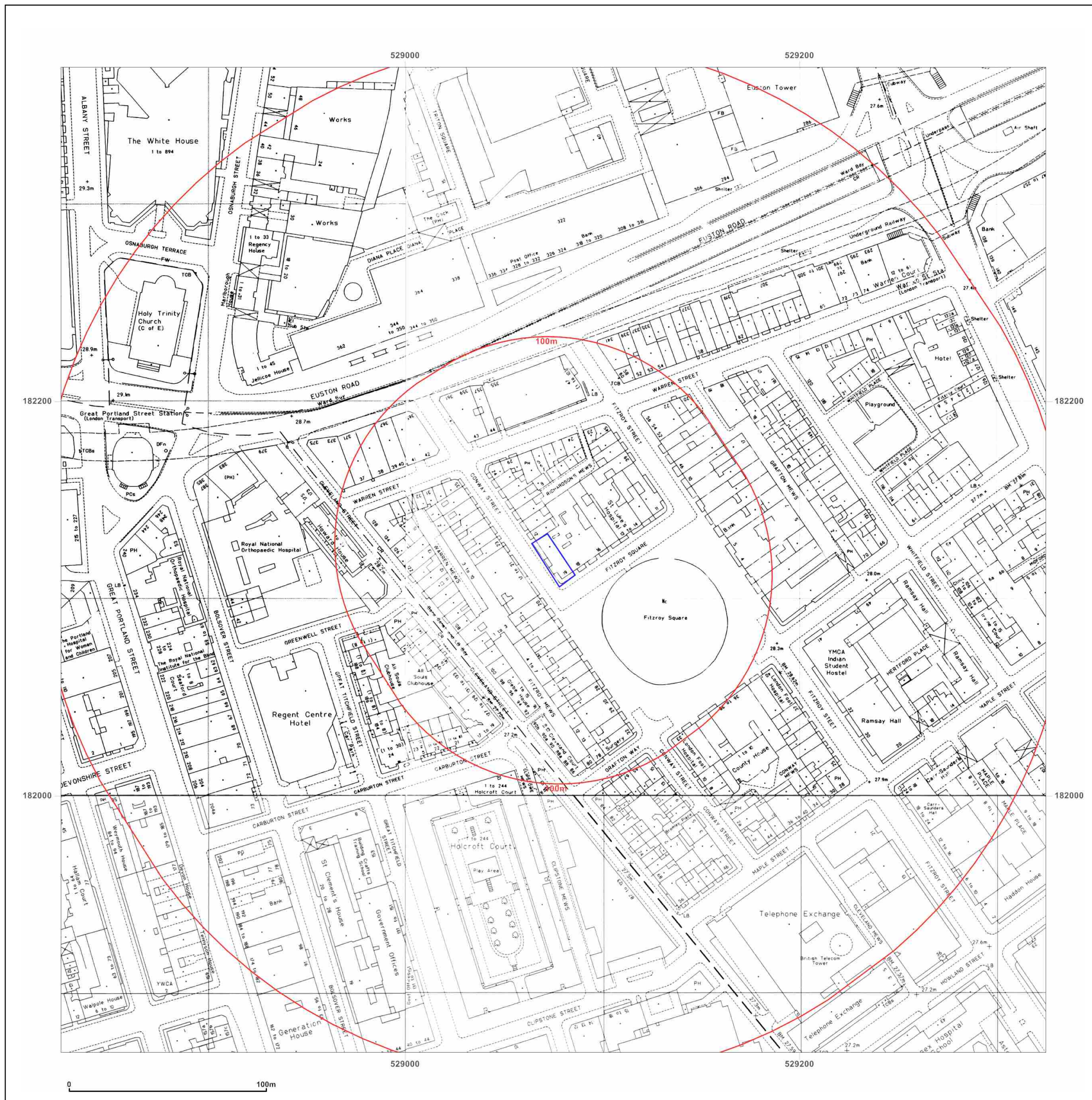
Produced by
Groundsure Insights
T: 08444 159000
E: info@groundsure.com
W: www.groundsure.com



© Crown copyright and database rights 2015 Ordnance Survey 100035207

Production date: 02 December 2015

To view map legend click here [Legend](#)





Site Details:

19, FITZROY SQUARE,
LONDON, W1T 6EQ

Client Ref: P9318J754-1
Report Ref: HMD-377-2630084
Grid Ref: 529075, 182120

Map Name: County Series

Map date: 1873

Scale: 1:10,560

Printed at: 1:10,560



Surveyed 1873
Revised 1873
Edition 1882
Copyright N/A
Levelled N/A



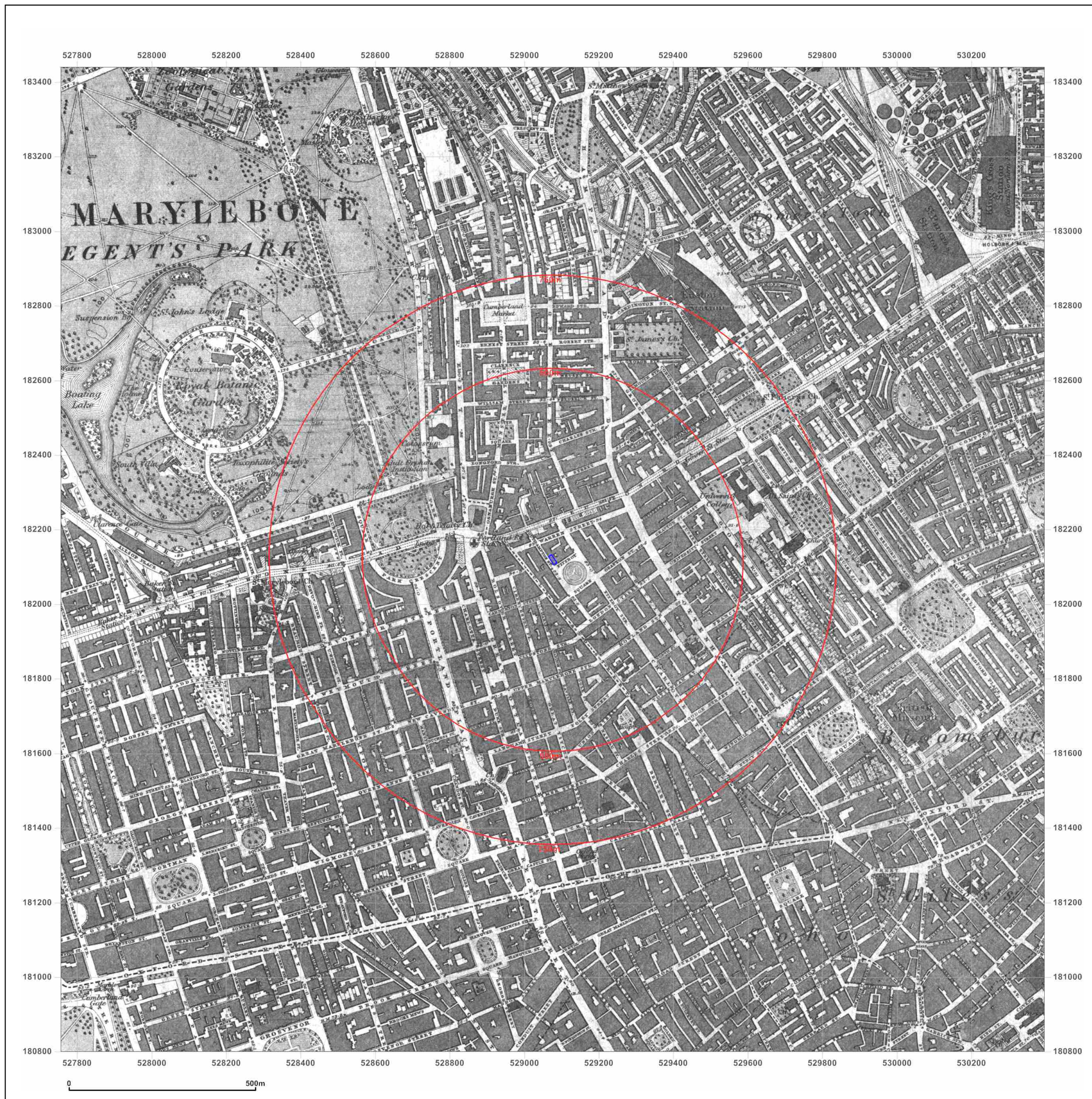
Produced by
Groundsure Insights
T: 08444 159000
E: info@groundsure.com
W: www.groundsure.com



© Crown copyright and database rights 2015 Ordnance Survey 100035207

Production date: 02 December 2015

To view map legend click here [Legend](#)





Site Details:

19, FITZROY SQUARE,
LONDON, W1T 6EQ

Client Ref: P9318J754-1
Report Ref: HMD-377-2630084
Grid Ref: 529075, 182120

Map Name: County Series

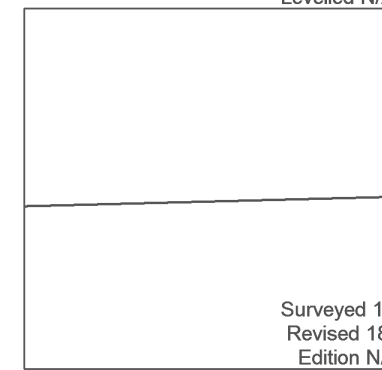
Map date: 1894-1895

Scale: 1:10,560

Printed at: 1:10,560



Surveyed 1894
Revised 1894
Edition N/A
Copyright N/A
Levelled N/A



Surveyed 1895
Revised 1895
Edition N/A
Copyright N/A
Levelled N/A



Produced by
Groundsure Insights
T: 08444 159000
E: info@groundsure.com
W: www.groundsure.com



© Crown copyright and database rights 2015 Ordnance Survey 100035207

Production date: 02 December 2015

To view map legend click here [Legend](#)

