



Site Details:

19, FITZROY SQUARE,
LONDON, W1T 6EQ

Client Ref: P9318J754-1
Report Ref: HMD-377-2630084
Grid Ref: 529075, 182120

Map Name: National Grid

Map date: 1951-1952

Scale: 1:1,250

Printed at: 1:2,000



| | |
|--|--|
| Surveyed 1952 Revised 1952 Edition N/A Copyright N/A Levelled 1932 | Surveyed 1951 Revised 1951 Edition N/A Copyright N/A Levelled 1932 |
| Surveyed 1952 Revised 1952 Edition N/A Copyright N/A Levelled 1932 | Surveyed 1951 Revised 1951 Edition N/A Copyright N/A Levelled 1932 |



Produced by
Groundsure Insights
T: 08444 159000
E: info@groundsure.com
W: www.groundsure.com



© Crown copyright and database rights 2015 Ordnance Survey 100035207

Production date: 02 December 2015

To view map legend click here [Legend](#)



Site Details:

19, FITZROY SQUARE,
LONDON, W1T 6EQ

Client Ref: P9318J754-1
Report Ref: HMD-377-2630084
Grid Ref: 529075, 182120

Map Name: National Grid

Map date: 1951-1952

Scale: 1:2,500

Printed at: 1:2,500



Surveyed 1952
Revised 1952
Edition 1954
Copyright N/A
Levelled 1932

Surveyed 1952
Revised 1952
Edition 1954
Copyright N/A
Levelled 1932

Surveyed 1952
Revised 1952
Edition N/A
Copyright N/A
Levelled N/A

Surveyed 1951
Revised 1951
Edition N/A
Copyright N/A
Levelled 1932



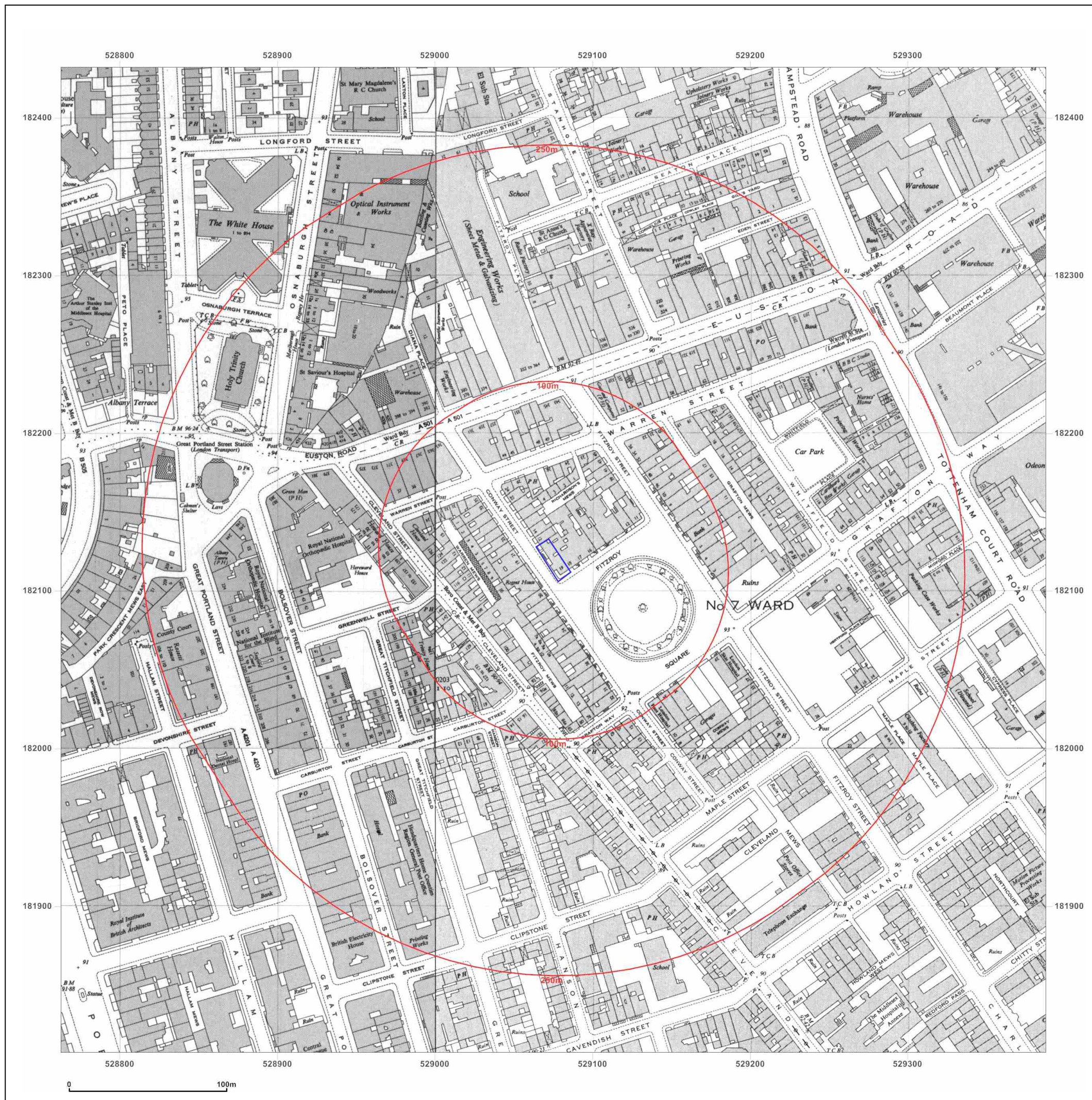
Produced by
Groundsure Insights
T: 08444 159000
E: info@groundsure.com
W: www.groundsure.com



© Crown copyright and database rights 2015 Ordnance Survey 100035207

Production date: 02 December 2015

To view map legend click here [Legend](#)



Site Details:

19, FITZROY SQUARE,
LONDON, W1T 6EQ

Client Ref: P9318J754-1
Report Ref: HMD-377-2630084
Grid Ref: 529075, 182120

Map Name: National Grid

Map date: 1958-1962

Scale: 1:1,250

Printed at: 1:2,000



| | |
|--|--|
| <p>Surveyed 1952 Revised 1961 Edition N/A Copyright 1962 Levelled 1953</p> | <p>Surveyed 1951 Revised 1961 Edition N/A Copyright 1962 Levelled 1953</p> |
| | <p>Surveyed 1951 Revised 1958 Edition N/A Copyright 1958 Levelled 1953</p> |



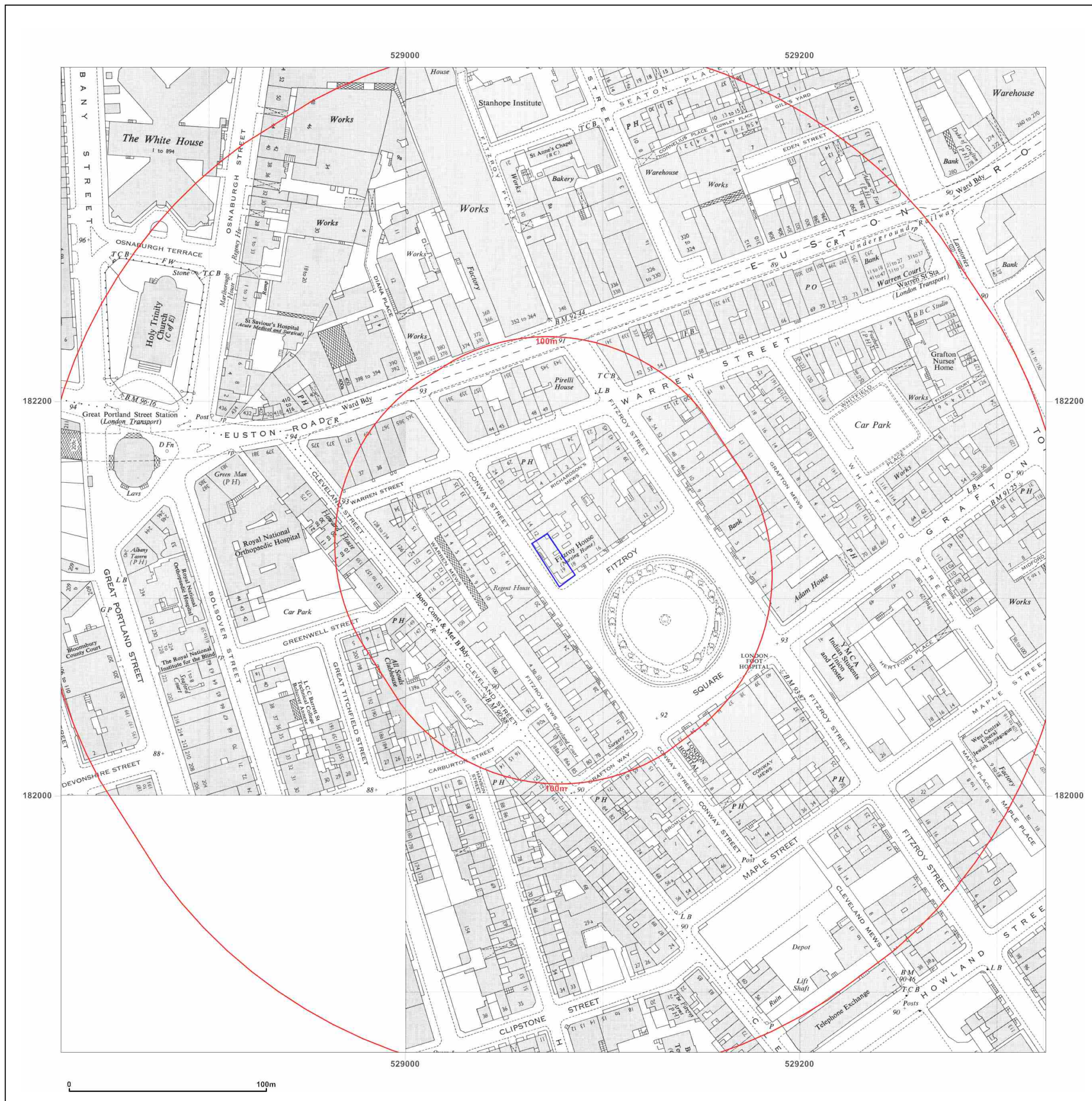
Produced by
Groundsure Insights
T: 08444 159000
E: info@groundsure.com
W: www.groundsure.com



© Crown copyright and database rights 2015 Ordnance Survey 100035207

Production date: 02 December 2015

To view map legend click here [Legend](#)



Site Details:

19, FITZROY SQUARE,
LONDON, W1T 6EQ

Client Ref: P9318J754-1
Report Ref: HMD-377-2630084
Grid Ref: 529075, 182120

Map Name: National Grid

Map date: 1964-1969

Scale: 1:1,250

Printed at: 1:2,000



| | |
|---|---|
| Surveyed 1952 Revised 1965 Edition N/A Copyright 1962 Levelled 1953 | Surveyed 1951 Revised 1968 Edition N/A Copyright 1969 Levelled 1954 |
| Surveyed 1952 Revised 1963 Edition N/A Copyright 1964 Levelled 1953 | Surveyed 1965 Revised 1965 Edition N/A Copyright 1966 Levelled 1953 |



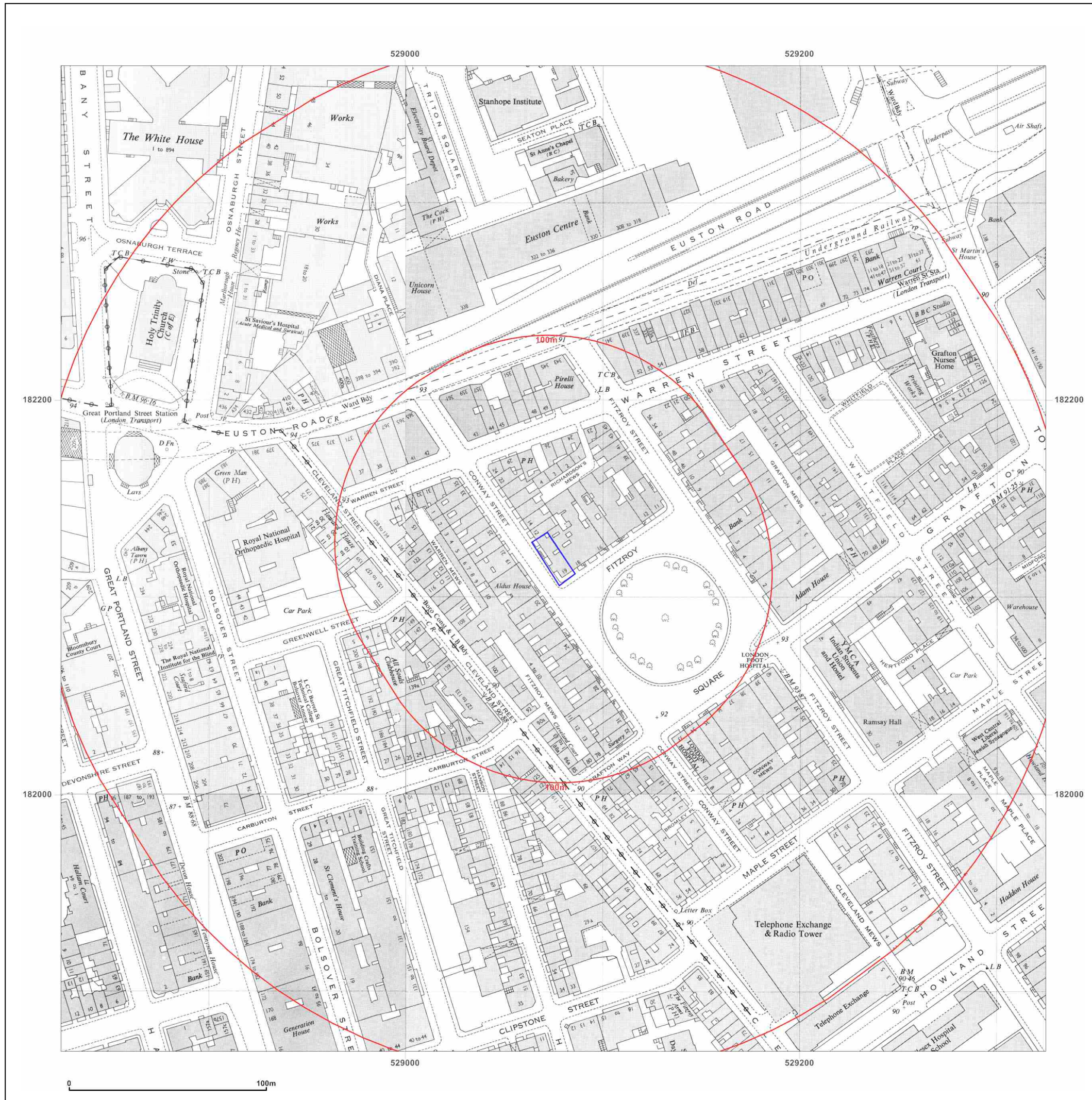
Produced by
Groundsure Insights
T: 08444 159000
E: info@groundsure.com
W: www.groundsure.com



© Crown copyright and database rights 2015 Ordnance Survey 100035207

Production date: 02 December 2015

To view map legend click here [Legend](#)



Site Details:

19, FITZROY SQUARE,
LONDON, W1T 6EQ

Client Ref: P9318J754-1
Report Ref: HMD-377-2630084
Grid Ref: 529075, 182120

Map Name: National Grid

Map date: 1968-1970

Scale: 1:2,500

Printed at: 1:2,500



Surveyed 1968
Revised 1968
Edition N/A
Copyright 1970
Levelled 1954

Surveyed N/A
Revised 1966
Edition N/A
Copyright 1968
Levelled 1953



Produced by
Groundsure Insights
T: 08444 159000
E: info@groundsure.com
W: www.groundsure.com



© Crown copyright and database rights 2015 Ordnance Survey 100035207

Production date: 02 December 2015

To view map legend click here [Legend](#)

