

**Site Details:**

317, FINCHLEY ROAD,  
LONDON, NW3 6EP

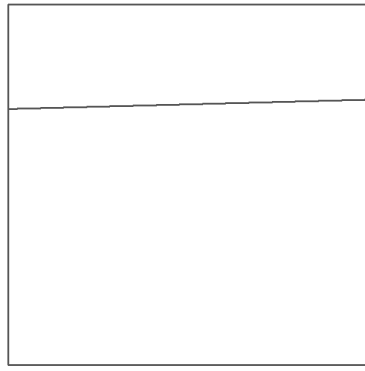
**Client Ref:** Finchley\_Road\_M41506  
**Report Ref:** GS-2444969  
**Grid Ref:** 526071, 185033

**Map Name:** County Series

**Map date:** 1935

**Scale:** 1:2,500

**Printed at:** 1:2,500

Surveyed 1935  
Revised 1935  
Edition N/A  
Copyright N/A  
Levelled N/A

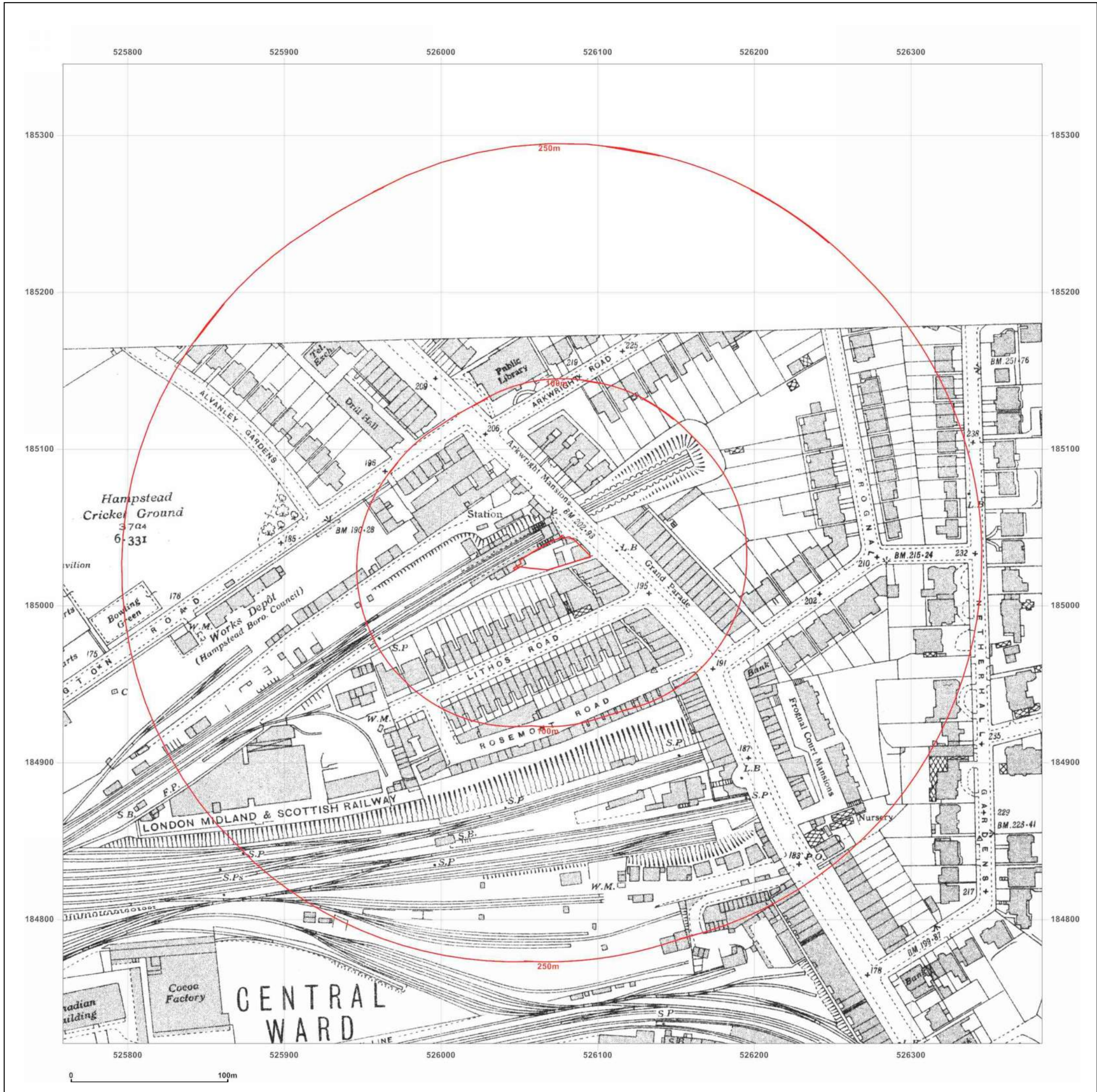
Produced by  
Groundsure Insights  
T: 08444 159000  
E: [info@groundsure.com](mailto:info@groundsure.com)  
W: [www.groundsure.com](http://www.groundsure.com)



© Crown copyright and database rights 2015 Ordnance Survey 100035207

Production date: 15 September 2015

To view map legend click here [Legend](#)





**Site Details:**

317, FINCHLEY ROAD,  
LONDON, NW3 6EP

**Client Ref:** Finchley\_Road\_M41506  
**Report Ref:** GS-2444969  
**Grid Ref:** 526071, 185033

**Map Name:** National Grid

**Map date:** 1953

**Scale:** 1:1,250

**Printed at:** 1:2,000



Surveyed 1953  
Revised 1953  
Edition N/A  
Copyright N/A  
Levelled 1933

Surveyed 1953  
Revised 1953  
Edition N/A  
Copyright N/A  
Levelled 1933

Surveyed 1953  
Revised 1953  
Edition N/A  
Copyright N/A  
Levelled 1933

Surveyed 1953  
Revised 1953  
Edition N/A  
Copyright N/A  
Levelled 1933

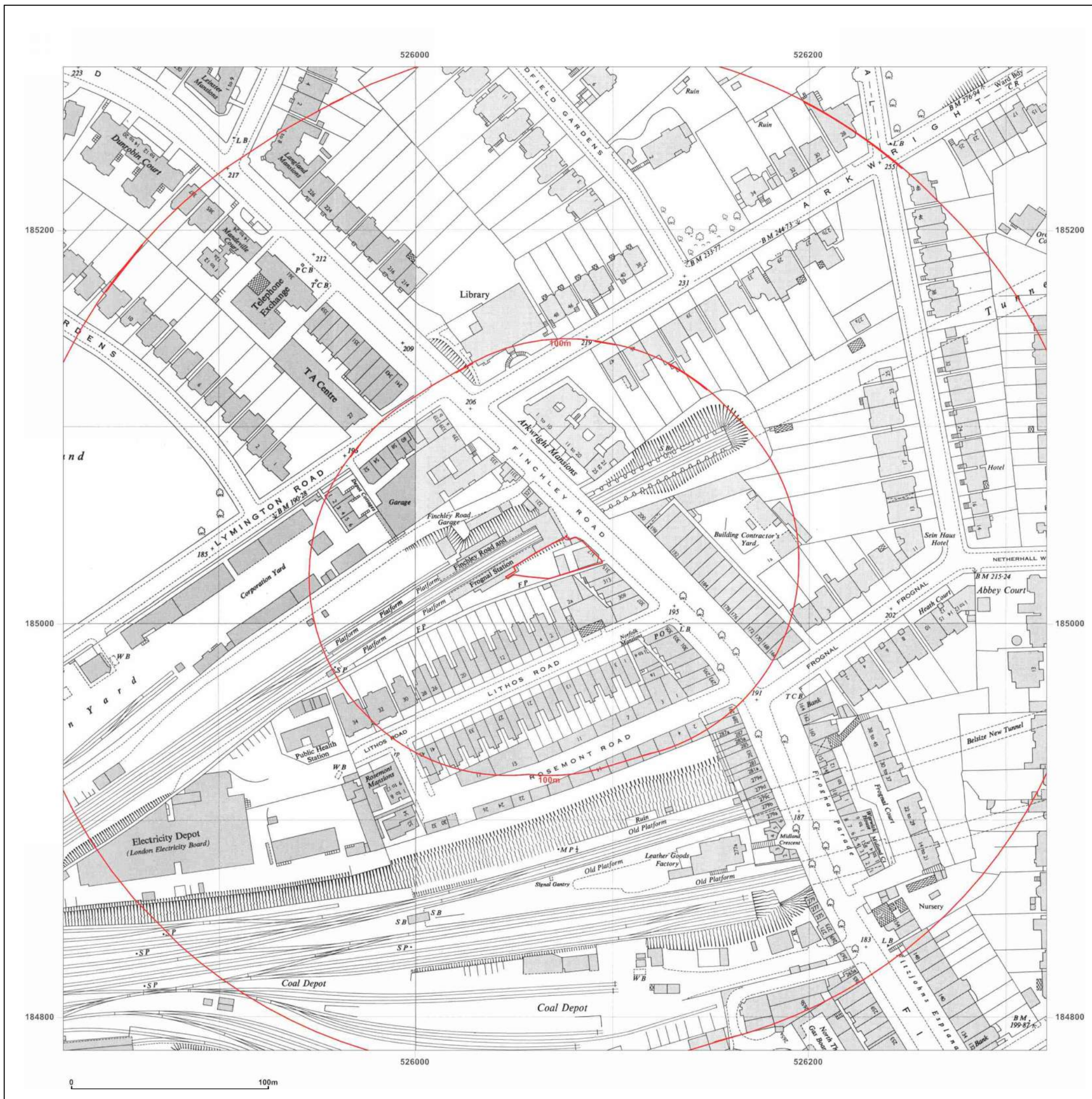


Produced by  
Groundsure Insights  
T: 08444 159000  
E: [info@groundsure.com](mailto:info@groundsure.com)  
W: [www.groundsure.com](http://www.groundsure.com)

© Crown copyright and database rights 2015 Ordnance Survey 100035207

Production date: 15 September 2015

To view map legend click here [Legend](#)





**Site Details:**

317, FINCHLEY ROAD,  
LONDON, NW3 6EP

**Client Ref:** Finchley\_Road\_M41506  
**Report Ref:** GS-2444969  
**Grid Ref:** 526071, 185033

**Map Name:** National Grid

**Map date:** 1953-1955

**Scale:** 1:2,500

**Printed at:** 1:2,500



Surveyed 1953  
Revised 1953  
Edition 1955  
Copyright N/A  
Levelled 1933

Surveyed 1953  
Revised 1953  
Edition 1955  
Copyright N/A  
Levelled 1933

Surveyed 1953  
Revised 1953  
Edition 1955  
Copyright N/A  
Levelled 1933

Surveyed 1953  
Revised 1953  
Edition 1955  
Copyright N/A  
Levelled 1933

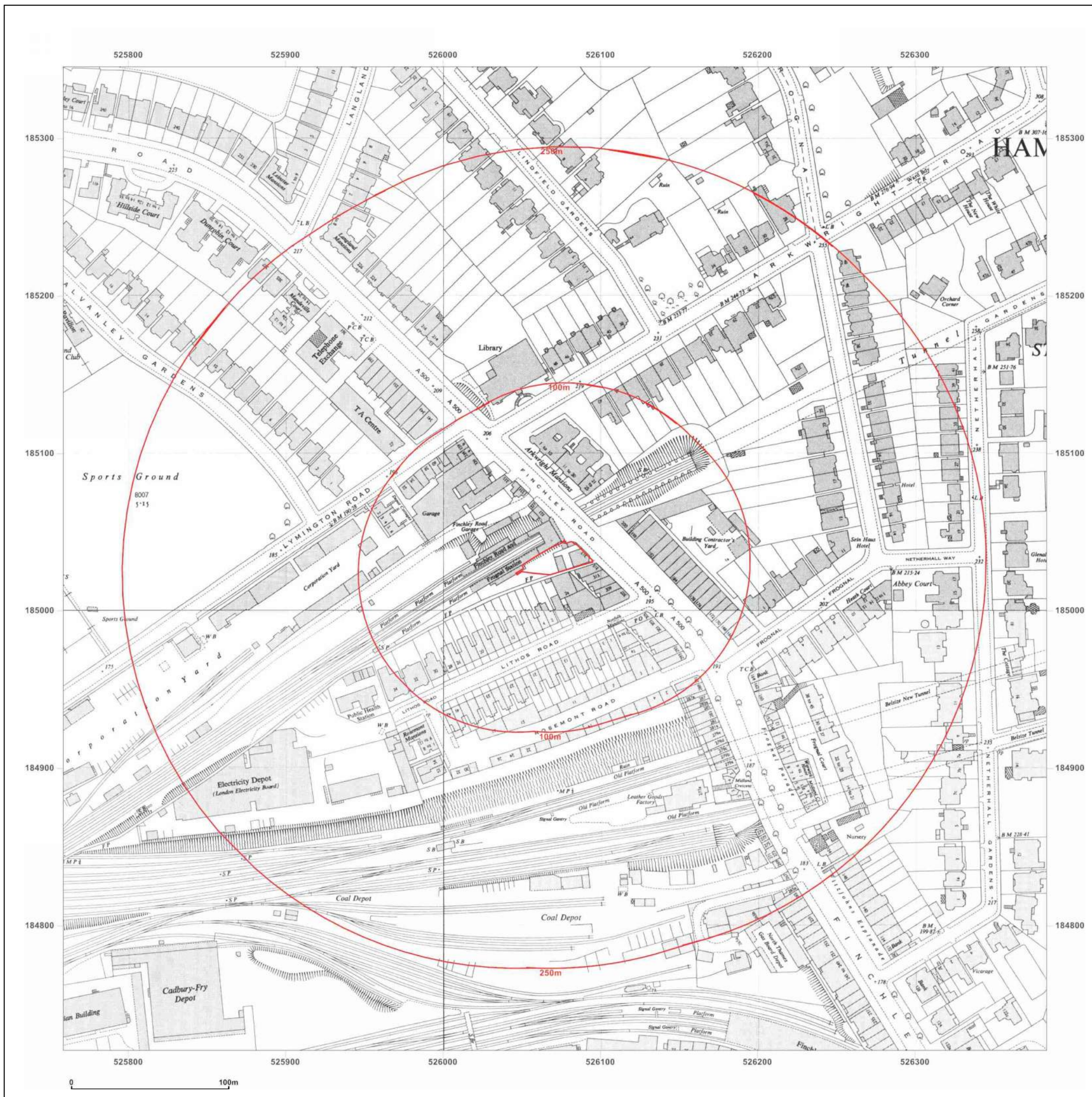


Produced by  
Groundsure Insights  
T: 08444 159000  
E: [info@groundsure.com](mailto:info@groundsure.com)  
W: [www.groundsure.com](http://www.groundsure.com)

© Crown copyright and database rights 2015 Ordnance Survey 100035207

Production date: 15 September 2015

To view map legend click here [Legend](#)





**Site Details:**

317, FINCHLEY ROAD,  
LONDON, NW3 6EP

**Client Ref:** Finchley\_Road\_M41506  
**Report Ref:** GS-2444969  
**Grid Ref:** 526071, 185033

**Map Name:** National Grid

**Map date:** 1960

**Scale:** 1:1,250

**Printed at:** 1:2,000



Surveyed 1953 Revised 1959 Edition N/A Copyright 1960 Levelled 1953	Surveyed 1953 Revised 1959 Edition N/A Copyright 1960 Levelled 1953
---	---

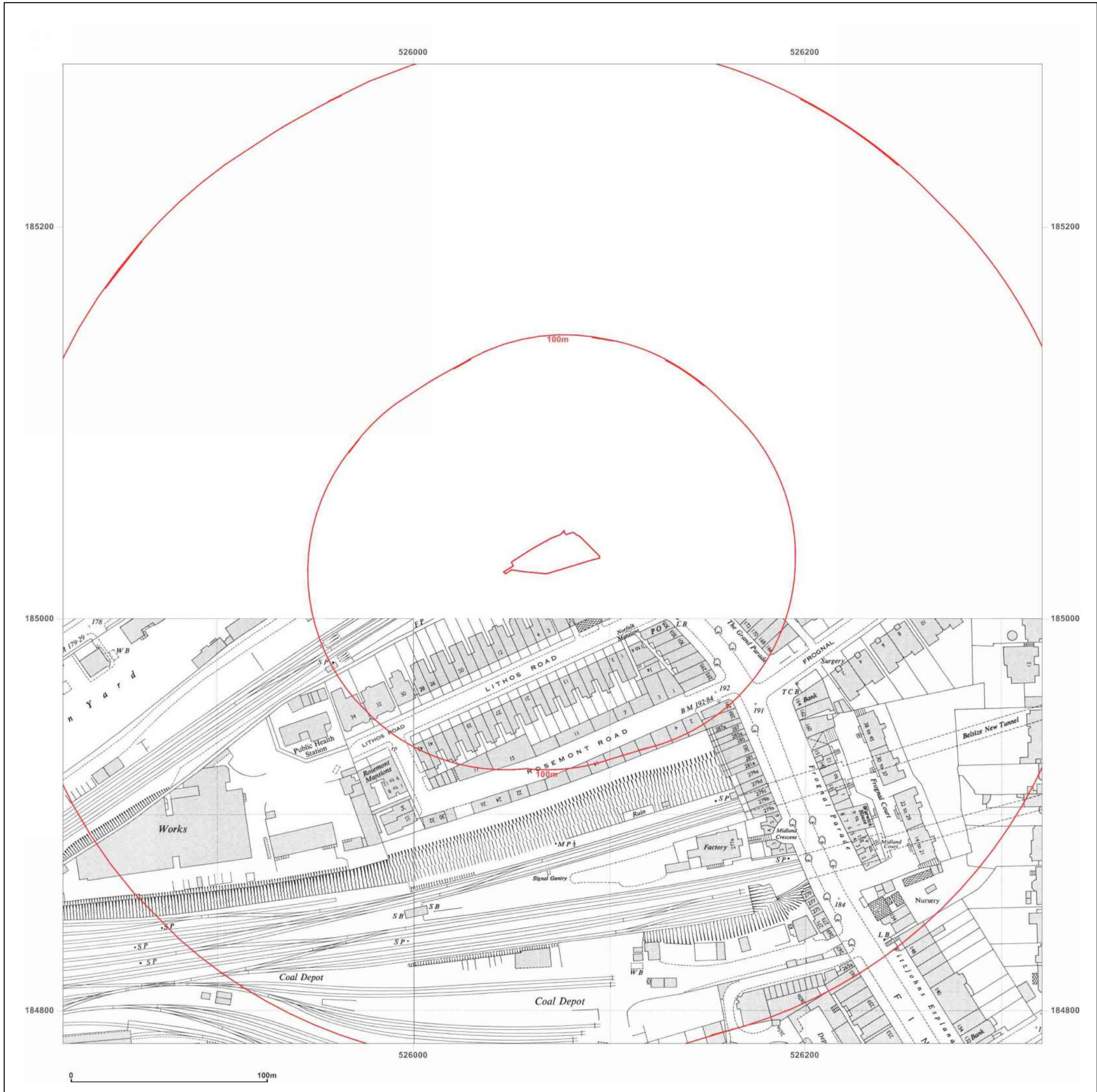


Produced by  
Groundsure Insights  
T: 08444 159000  
E: [info@groundsure.com](mailto:info@groundsure.com)  
W: [www.groundsure.com](http://www.groundsure.com)

© Crown copyright and database rights 2015 Ordnance Survey 100035207

Production date: 15 September 2015

To view map legend click here [Legend](#)





**Site Details:**

317, FINCHLEY ROAD,  
LONDON, NW3 6EP

**Client Ref:** Finchley\_Road\_M41506  
**Report Ref:** GS-2444969  
**Grid Ref:** 526071, 185033

**Map Name:** National Grid


**Map date:** 1965

**Scale:** 1:2,500

**Printed at:** 1:2,500



Surveyed 1965  
Revised 1965  
Edition N/A  
Copyright 1970  
Levelled 1954

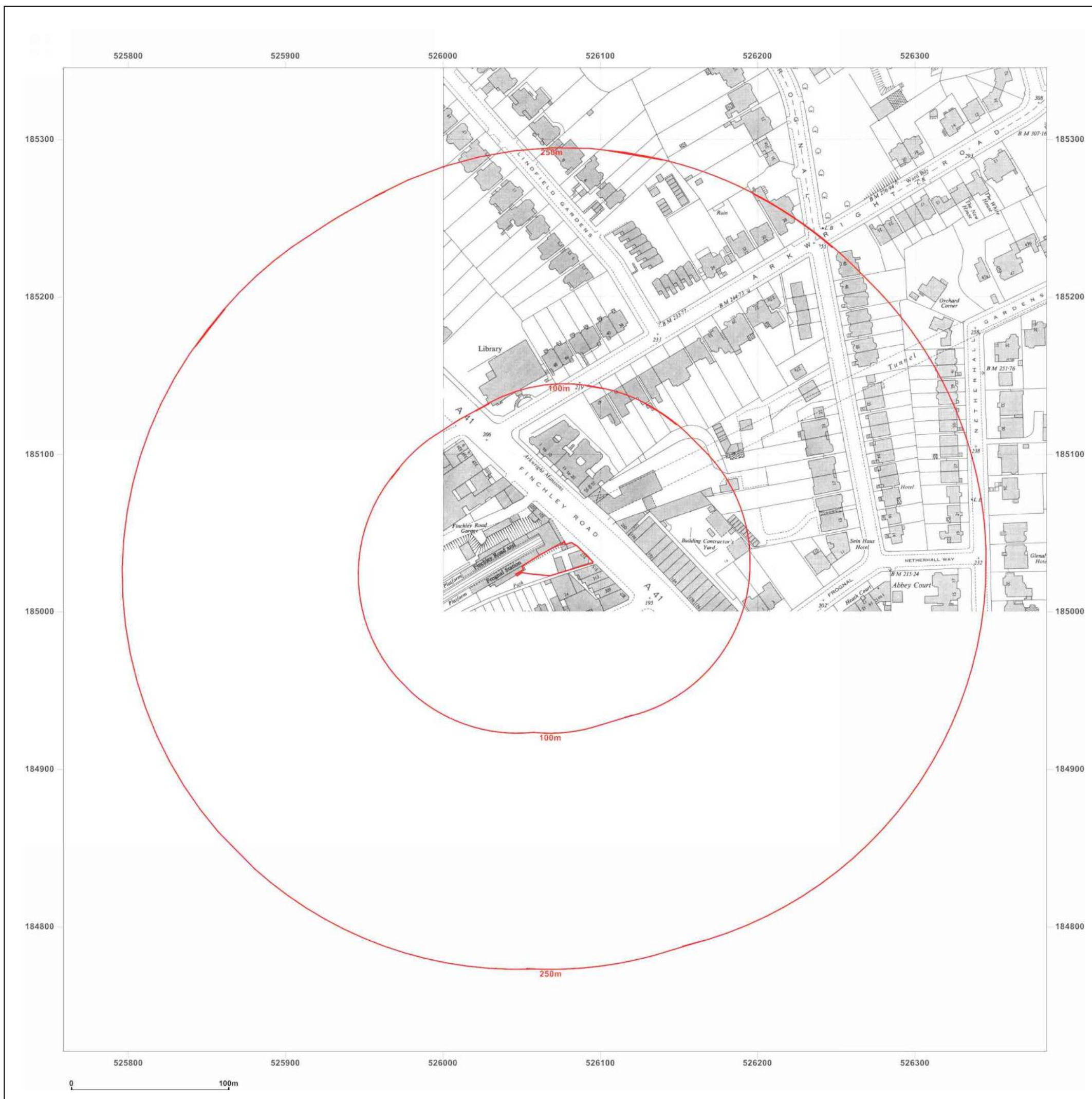


Produced by  
Groundsure Insights  
T: 08444 159000  
E: [info@groundsure.com](mailto:info@groundsure.com)  
W: [www.groundsure.com](http://www.groundsure.com)

© Crown copyright and database rights 2015 Ordnance Survey 100035207

Production date: 15 September 2015

To view map legend click here [Legend](#)





**Site Details:**

317, FINCHLEY ROAD,  
LONDON, NW3 6EP

**Client Ref:** Finchley\_Road\_M41506  
**Report Ref:** GS-2444969  
**Grid Ref:** 526071, 185033

**Map Name:** National Grid

**Map date:** 1970-1973

**Scale:** 1:1,250

**Printed at:** 1:2,000



Surveyed 1953  
Revised 1970  
Edition N/A  
Copyright 1971  
Levelled 1953

Surveyed 1953  
Revised 1970  
Edition N/A  
Copyright 1971  
Levelled 1953

Surveyed N/A  
Revised N/A  
Edition N/A  
Copyright N/A  
Levelled N/A

Surveyed 1953  
Revised 1970  
Edition N/A  
Copyright 1971  
Levelled 1953



Produced by  
Groundsure Insights  
T: 08444 159000  
E: [info@groundsure.com](mailto:info@groundsure.com)  
W: [www.groundsure.com](http://www.groundsure.com)

© Crown copyright and database rights 2015 Ordnance Survey 100035207

Production date: 15 September 2015

To view map legend click here [Legend](#)





**Site Details:**

317, FINCHLEY ROAD,  
LONDON, NW3 6EP

**Client Ref:** Finchley\_Road\_M41506  
**Report Ref:** GS-2444969  
**Grid Ref:** 526071, 185033

**Map Name:** National Grid

**Map date:** 1974-1979

**Scale:** 1:1,250

**Printed at:** 1:2,000



Surveyed 1979  
Revised 1979  
Edition N/A  
Copyright N/A  
Levelled N/A

Surveyed 1978  
Revised 1978  
Edition N/A  
Copyright N/A  
Levelled N/A

Surveyed 1953  
Revised 1973  
Edition N/A  
Copyright 1974  
Levelled 1953



Produced by  
Groundsure Insights  
T: 08444 159000  
E: [info@groundsure.com](mailto:info@groundsure.com)  
W: [www.groundsure.com](http://www.groundsure.com)

© Crown copyright and database rights 2015 Ordnance Survey 100035207

Production date: 15 September 2015

To view map legend click here [Legend](#)





**Site Details:**

317, FINCHLEY ROAD,  
LONDON, NW3 6EP

**Client Ref:** Finchley\_Road\_M41506  
**Report Ref:** GS-2444969  
**Grid Ref:** 526071, 185033

**Map Name:** National Grid

**Map date:** 1991

**Scale:** 1:1,250

**Printed at:** 1:2,000



Surveyed N/A  
Revised N/A  
Edition N/A  
Copyright 1991  
Levelled N/A

Surveyed N/A  
Revised N/A  
Edition N/A  
Copyright 1991  
Levelled N/A

Surveyed N/A  
Revised N/A  
Edition N/A  
Copyright 1991  
Levelled N/A

Surveyed 1991  
Revised 1991  
Edition N/A  
Copyright 1991  
Levelled N/A



Produced by  
Groundsure Insights  
T: 08444 159000  
E: [info@groundsure.com](mailto:info@groundsure.com)  
W: [www.groundsure.com](http://www.groundsure.com)

© Crown copyright and database rights 2015 Ordnance Survey 100035207

Production date: 15 September 2015

To view map legend click here [Legend](#)





**Site Details:**

317, FINCHLEY ROAD,  
LONDON, NW3 6EP

**Client Ref:** Finchley\_Road\_M41506  
**Report Ref:** GS-2444969  
**Grid Ref:** 526071, 185033

**Map Name:** National Grid

**Map date:** 1991-1994

**Scale:** 1:1,250

**Printed at:** 1:2,000



Surveyed 1991  
Revised 1991  
Edition N/A  
Copyright 1991  
Levelled N/A

Surveyed 1991  
Revised 1991  
Edition N/A  
Copyright 1991  
Levelled N/A

Surveyed 1991  
Revised 1991  
Edition N/A  
Copyright 1991  
Levelled N/A

Surveyed N/A  
Revised N/A  
Edition N/A  
Copyright 1994  
Levelled N/A



Produced by  
Groundsure Insights  
T: 08444 159000  
E: [info@groundsure.com](mailto:info@groundsure.com)  
W: [www.groundsure.com](http://www.groundsure.com)

© Crown copyright and database rights 2015 Ordnance Survey 100035207

Production date: 15 September 2015

To view map legend click here [Legend](#)





**Site Details:**

317, FINCHLEY ROAD,  
LONDON, NW3 6EP

**Client Ref:** Finchley\_Road\_M41506  
**Report Ref:** GS-2444969  
**Grid Ref:** 526071, 185033

**Map Name:** National Grid

**Map date:** 1992-1995

**Scale:** 1:1,250

**Printed at:** 1:2,000



Surveyed 1995  
Revised 1995  
Edition N/A  
Copyright 1995  
Levelled N/A

Surveyed N/A  
Revised N/A  
Edition N/A  
Copyright 1992  
Levelled N/A

Surveyed 1992  
Revised 1992  
Edition N/A  
Copyright 1992  
Levelled N/A



Produced by  
Groundsure Insights  
T: 08444 159000  
E: [info@groundsure.com](mailto:info@groundsure.com)  
W: [www.groundsure.com](http://www.groundsure.com)

© Crown copyright and database rights 2015 Ordnance Survey 100035207

Production date: 15 September 2015

To view map legend click here [Legend](#)

