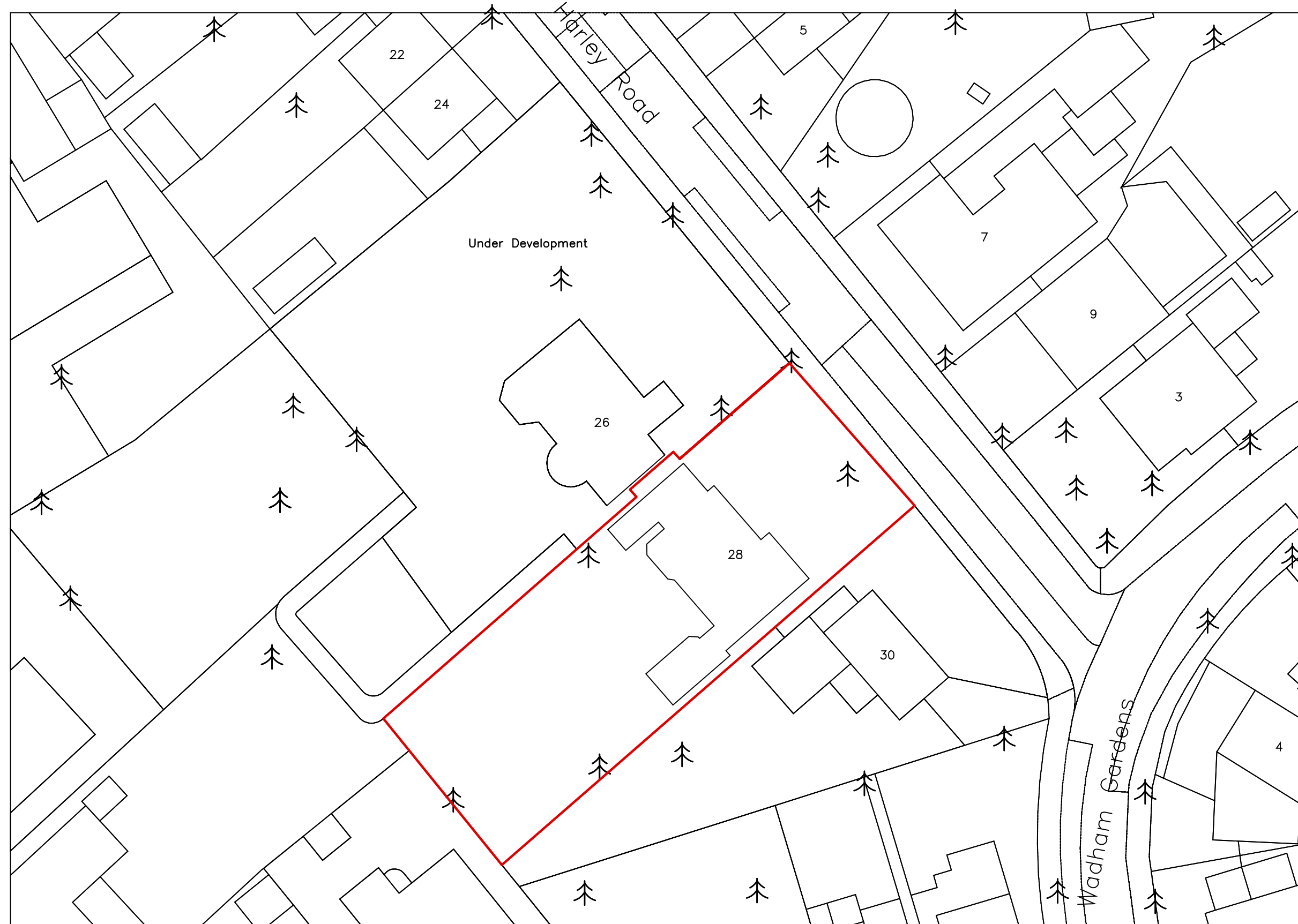
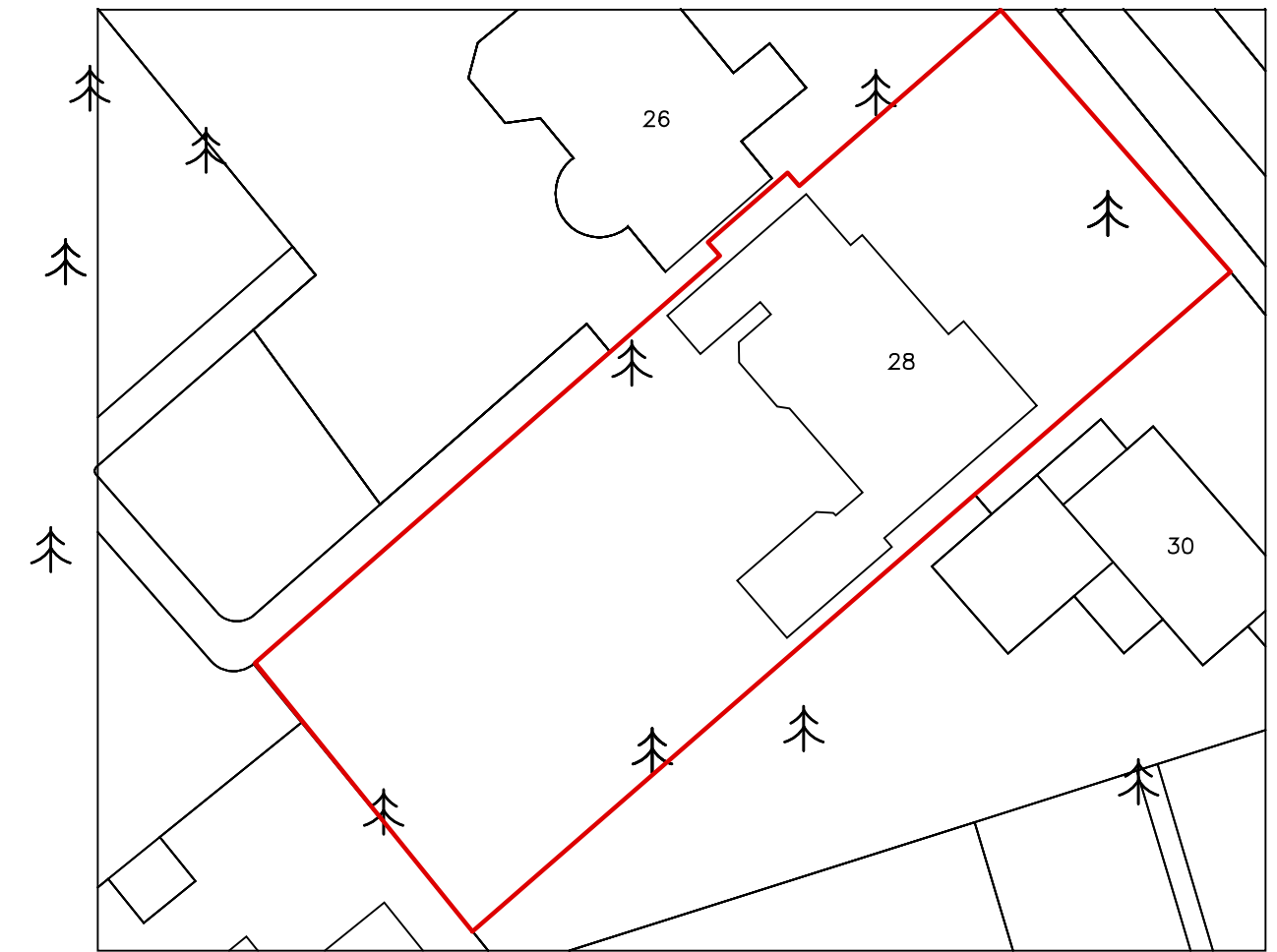

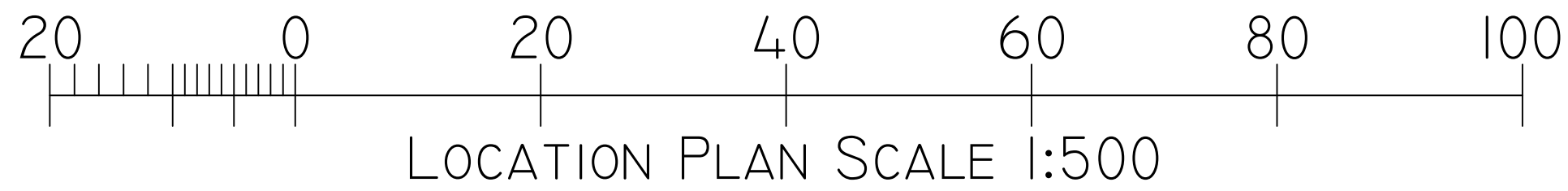


Please note that construction must only commence once planning, building control and any other approvals have been received. It is the responsibility of the owner/contractor to commence prior to these approvals.



(c) UKMap Copyright. The GeoInformation Group 2015 Licence No. LANDMLON100003121118



EXISTING BLOCK PLAN SCALE 1:1250



PROPOSED BLOCK PLAN SCALE 1:500
SHOWING EXTENSIONS AT GROUND FLOOR LEVEL

<p>Legend</p> <p>Walls Removed </p> <p>New Walls </p> <p>Existing Walls to Remain </p> <p>Roof Structure </p> <p>Sound Separating Walls </p> <p>Boundary </p>		<p>IMPORTANT GENERAL NOTE</p> <p>The specification is to be read in conjunction with the plans/section details, and other associated structural details as may be provided.</p> <p>All work is to be carried out to the Local Authority Planning and Building Regulations Approval, and the Codes of Practice and British Standards as necessary.</p> <p>All dimensions, levels, sizes, positions and locations of particulars as indicated on drawings are to be verified by the appointed Contractor on site prior to engaging in works. Any discrepancies must be reported to the Architect/Surveyor/Engineer or responsible person's immediately.</p> <p>The Contractor is responsible for ensuring compliance with the CDM Regulations, and appropriate Health & Safety on site precautions.</p> <p>The Client/Building Owner must obtain any necessary PARTY WALL AGREEMENTS, prior to engaging in the works on site.</p>	<table border="1"> <thead> <tr> <th>Revision</th> <th>Date</th> <th>Description</th> </tr> </thead> <tbody> <tr><td> </td><td> </td><td> </td></tr> <tr><td> </td><td> </td><td> </td></tr> <tr><td> </td><td> </td><td> </td></tr> <tr><td> </td><td> </td><td> </td></tr> <tr><td> </td><td> </td><td> </td></tr> <tr><td> </td><td> </td><td> </td></tr> <tr><td> </td><td> </td><td> </td></tr> <tr><td> </td><td> </td><td> </td></tr> <tr><td> </td><td> </td><td> </td></tr> <tr><td> </td><td> </td><td> </td></tr> </tbody> </table>	Revision	Date	Description																															<p>Paper Size A2</p> <p>Scale 1:500</p> <p>Revision 1st</p> <p>May-16</p> <p>Drawn By/Checked By AP/HW</p>	<p>Control 360 Ltd, Trading as:</p> <p>DontMoveExtend.com <small>info@construct360.co.uk Tel: 0208 206 0011 Site Address</small></p> <p>28 Harley Road London NW3 3BN</p> <p>Location & Block Plans</p> <p>Drawing Number HR28-2005</p>
Revision	Date	Description																																				

COPYRIGHT