

Email: planning@camden.gov.uk
 Phone: 020 7974 4444
 Fax: 020 7974 1680

Development Management
 Regeneration and Planning
 London Borough of Camden
 Judd Street
 London WC1H 8ND

Application for planning permission for relevant demolition in a conservation area. Town and Country Planning Act 1990

You can complete and submit this form electronically via the Planning Portal by visiting www.planningportal.gov.uk/apply

Publication of applications on planning authority websites

Please note that the information provided on this application form and in supporting documents may be published on the Authority's website. If you require any further clarification, please contact the Authority's planning department.

Please complete using block capitals and black ink.

It is important that you read the accompanying guidance notes as incorrect completion will delay the processing of your application.

1. Applicant Name and Address	2. Agent Name and Address N/A
Title: <input style="width: 80px;" type="text" value="MR"/> First name: <input style="width: 150px;" type="text" value="CHARLES"/>	Title: <input style="width: 80px;" type="text"/> First name: <input style="width: 150px;" type="text"/>
Last name: <input style="width: 350px;" type="text" value="BEAUCLERK"/>	Last name: <input style="width: 350px;" type="text"/>
Company (optional): <input style="width: 350px;" type="text"/>	Company (optional): <input style="width: 350px;" type="text"/>
Unit: <input style="width: 50px;" type="text" value="B"/> House number: <input style="width: 80px;" type="text" value="441"/> House suffix: <input style="width: 50px;" type="text"/>	Unit: <input style="width: 50px;" type="text"/> House number: <input style="width: 80px;" type="text"/> House suffix: <input style="width: 50px;" type="text"/>
House name: <input style="width: 350px;" type="text"/>	House name: <input style="width: 350px;" type="text"/>
Address 1: <input style="width: 350px;" type="text" value="FULHAM PALACE ROAD"/>	Address 1: <input style="width: 350px;" type="text"/>
Address 2: <input style="width: 350px;" type="text"/>	Address 2: <input style="width: 350px;" type="text"/>
Address 3: <input style="width: 350px;" type="text"/>	Address 3: <input style="width: 350px;" type="text"/>
Town: <input style="width: 350px;" type="text" value="LONDON"/>	Town: <input style="width: 350px;" type="text"/>
County: <input style="width: 350px;" type="text"/>	County: <input style="width: 350px;" type="text"/>
Country: <input style="width: 350px;" type="text" value="U.K."/>	Country: <input style="width: 350px;" type="text"/>
Postcode: <input style="width: 150px;" type="text" value="SW6 6SU"/>	Postcode: <input style="width: 150px;" type="text"/>

3. Description of the Proposal

Please describe the proposed works:

TO REMOVE AN 8-FOOT TALL FREE-STANDING GRANITE MEMORIAL FROM HIGHGATE CEMETERY AND TRANSPORT IT TO BESTWOOD LODGE, ARNOLD, NOTTINGHAM NGS. 8NE., WHERE IT WILL BE REASSEMBLED. THE MEMORIAL, WHICH DATES FROM C. 1850, IS DEDICATED TO THE 9TH DUKE OF ST. ALBANS (1801-1849). (THE OWNER OF THE MEMORIAL IS THE CURRENT DUKE OF ST. ALBANS, WHO IS THE FATHER OF THE APPLICANT.)

3. Description of the Proposal (continued)

Has the work already started? Yes No

If Yes, please state the date when the work was started (DD/MM /YYYY):

(date must be pre-application submission)

Has the work been completed? Yes No

If Yes, please state the date when the work was completed (DD/MM /YYYY):

(date must be pre-application submission)

4. Site Address Details

Please provide the full postal address of the application site.

Unit: House number: House suffix:

House name:

Address 1: WESTERN CEMETERY

Address 2: HIGHGATE CEMETERY

Address 3: SWAIN'S LANE

Town: LONDON

County:

Postcode (optional): N6 6PJ

Description of location or a grid reference. (must be completed if postcode is not known):

Easting: Northing:

Description:

THE MEMORIAL IS SITUATED NEAR THE MAIN ENTRANCE TO THE WESTERN CEMETERY.

5. Related Proposals

Are there any current applications, previous proposals or demolitions for the site? Yes No

If Yes please describe and include the planning application reference number(s), if known:

Description	Reference number

6. Pre-application Advice

Has assistance or prior advice been sought from the local authority about this application? Yes No

If Yes, please complete the following information about the advice you were given. (This will help the authority to deal with this application more efficiently).

Please tick if the full contact details are not known, and then complete as much as possible:

Officer name:

Reference:

Date (DD/MM /YYYY):
(must be pre-application submission)

Details of pre-application advice received?

7. Neighbour and Community Consultation

Have you consulted your neighbours or the local community about the proposal? Yes No

If Yes, please provide details:

8. Authority Employee / Member

With respect to the Authority, I am: Do any of these statements apply to you?

- (a) a member of staff Yes No
(b) an elected member Yes No
(c) related to a member of staff Yes No
(d) related to an elected member Yes No

If Yes, please provide details of the name, relationship and role

9. Explanation for Proposed Demolition Work

Why is it necessary to demolish all or part of the building(s) and/or structure(s)?

THIS IS A REMOVAL RATHER THAN A DEMOLITION PER SE. CLEARLY ONE HAS TO MOVE THE WHOLE MEMORIAL OR ELSE LEAVE IT WHERE IT IS.

10. Ownership Certificates and Agricultural Land Declaration

One Certificate A, B, C, or D, must be completed with this application form

CERTIFICATE OF OWNERSHIP - CERTIFICATE A

Town and Country Planning (Development Management Procedure) (England) Order 2015 Certificate under Article 14

I certify/The applicant certifies that on the day 21 days before the date of this application nobody except myself/ the applicant was the owner* of any part of the land or building to which the application relates, and that none of the land to which the application relates is, or is part of, an agricultural holding**

NOTE: You should sign Certificate B, C or D, as appropriate, if you are the sole owner of the land or building to which the application relates but the land is, or is part of, an agricultural holding.

* "owner" is a person with a freehold interest or leasehold interest with at least 7 years left to run.

** "agricultural holding" has the meaning given by reference to the definition of "agricultural tenant" in section 65(8) of the Act.

Signed - Applicant:

Or signed - Agent:

Date (DD/MM/YYYY):

CERTIFICATE OF OWNERSHIP - CERTIFICATE B

Town and Country Planning (Development Management Procedure) (England) Order 2015 Certificate under Article 14

I certify/ The applicant certifies that I have/the applicant has given the requisite notice to everyone else (as listed below) who, on the day 21 days before the date of this application, was the owner* and/or agricultural tenant** of any part of the land or building to which this application relates.

* "owner" is a person with a freehold interest or leasehold interest with at least 7 years left to run.

** "agricultural tenant" has the meaning given in section 65(8) of the Town and Country Planning Act 1990

Name of Owner / Agricultural Tenant	Address	Date Notice Served
DR. IAN DUNFARVELL	HIGHGATE CEMETERY, SWAIN'S LANE, LONDON. N6. 6PJ.	2/5/2016
THE DUKE OF ST. ALBANS	16 OVINGTON ST., LONDON. SW3. 2JB.	2/5/2016

Signed - Applicant:

Or signed - Agent:

Date (DD/MM/YYYY):

10. Ownership Certificates and Agricultural Land Declaration (continued)

CERTIFICATE OF OWNERSHIP - CERTIFICATE C

Town and Country Planning (Development Management Procedure) (England) Order 2015 Certificate under Article 14

I certify/ The applicant certifies that:

- Neither Certificate A or B can be issued for this application
- All reasonable steps have been taken to find out the names and addresses of the other owners* and/or agricultural tenants** of the land or building, or of a part of it, but I have/ the applicant has been unable to do so.

* "owner" is a person with a freehold interest or leasehold interest with at least 7 years left to run.

** "agricultural tenant" has the meaning given in section 65(8) of the Town and Country Planning Act 1990

The steps taken were:

--

Name of Owner / Agricultural Tenant	Address	Date Notice Served

Notice of the application has been published in the following newspaper (circulating in the area where the land is situated):

--

On the following date (which must not be earlier than 21 days before the date of the application):

--

Signed - Applicant:

--

Or signed - Agent:

--

Date (DD/MM/YYYY):

--

CERTIFICATE OF OWNERSHIP - CERTIFICATE D

Town and Country Planning (Development Management Procedure) (England) Order 2015 Certificate under Article 14

I certify/ The applicant certifies that:

- Certificate A cannot be issued for this application
- All reasonable steps have been taken to find out the names and addresses of everyone else who, on the day 21 days before the date of this application, was the owner* and/or agricultural tenant** of any part of the land to which this application relates, but I have/ the applicant has been unable to do so.

* "owner" is a person with a freehold interest or leasehold interest with at least 7 years left to run.

** "agricultural tenant" has the meaning given in section 65(8) of the Town and Country Planning Act 1990

The steps taken were:

--

Notice of the application has been published in the following newspaper (circulating in the area where the land is situated):

--

On the following date (which must not be earlier than 21 days before the date of the application):

--

Signed - Applicant:

--

Or signed - Agent:

--

Date (DD/MM/YYYY):

--

11. Planning Application Requirements - Checklist

Please read the following checklist to make sure you have sent all the information in support of your proposal. Failure to submit all information required will result in your application being deemed invalid. It will not be considered valid until all information required by the Local Planning Authority has been submitted.

The original and 3 copies of a completed and dated application form:



The original and 3 copies of the completed, dated Ownership Certificate (A, B, C, or D – as applicable) and Article 14 Certificate (Agricultural Holdings):



The original and 3 copies of a plan which identifies the land to which the application relates and drawn to an identified scale and showing the direction of North:



(TO FOLLOW)

The original and 3 copies of other plans and drawings or information necessary to describe the subject of the application:



12. Declaration

I/we hereby apply for planning permission/consent as described in this form and the accompanying plans/drawings and additional information. I/we confirm that, to the best of my/our knowledge, any facts stated are true and accurate and any opinions given are the genuine opinions of the person(s) giving them.


Signed - Applicant:



Or signed - Agent:


Date (DD/MM/YYYY):
3/5/2016 (date cannot be pre-application)

13. Applicant Contact Details


Telephone numbers

Country code: National number: Extension number:



Country code: Mobile number (optional):


14. Agent Contact Details

Telephone numbers

Country code: National number: Extension number:


Country code: Mobile number (optional):


Country code: Fax number (optional):


Email address (optional):


15. Site Visit

Can the site be seen from a public road, public footpath, bridleway or other public land? Yes No

If the planning authority needs to make an appointment to carry out a site visit, whom should they contact? (Please select only one)

Agent Applicant Other (if different from the agent/applicant's details)

If Other has been selected, please provide:

Contact name: Telephone number:
