

# Construction Management Plan

Rev 02 13.05.16



# Contents

<b>Internal review sheet</b>	<b>3</b>
<b>Introduction</b>	<b>4</b>
<b>Timeframe</b>	<b>5</b>
<b>Contact</b>	<b>6</b>
<b>Site</b>	<b>8</b>
<b>Community liaison</b>	<b>11</b>
<b>Transport</b>	<b>14</b>
<b>Environment</b>	<b>24</b>
<b>Agreement</b>	<b>28</b>

# Review

## For Internal use only

Please initial and date in the relevant section of the table.

The **highlighted areas** of the Draft table will be deleted by their respective teams during pre app review if these sections are no longer applicable.

### Pre app

Community liaison	04.04.16
CLOCS	04.04.16
Transport	04.04.16
Highways	04.04.16
Parking	04.04.16
Environmental health	04.04.16
Sustainability	04.04.16
Sign off	

### Draft

Community liaison	
CLOCS	
Transport	
Highways	
<b>Parking</b>	
Environmental health	
<b>Sustainability</b>	
Sign off	



INDICATES INPUT REQUIREMENT FROM MULTIPLE TEAMS THROUGHOUT DOCUMENT

# Introduction

The purpose of the **Construction Management Plan (CMP)** is to help developers to minimise construction impacts, and relates to both on site activity and the transport arrangements for vehicles servicing the site.

It is intended to be a live document whereby different stages will be completed and submitted for application as the development progresses.

The completed and signed CMP must address the way in which any impacts associated with the proposed works, and any **cumulative impacts of other nearby construction sites**, will be mitigated and managed. The level of detail required in a CMP will depend on the scale and kind of development. Further policy guidance is set out in Camden Planning Guidance ([CPG](#)) 6: [Amenity](#) and ([CPG](#)) 8: [Planning Obligations](#).

This CMP follows the best practice guidelines as described in [Transport for London's](#) (TfL's Standard for [Construction Logistics and Cyclist Safety](#) (**CLOCS**) scheme) and [Camden's Minimum Requirements for Building Construction](#) (**CMRBC**).

---

The approved contents of this CMP must be complied with unless otherwise agreed with the Council in writing. The project manager shall work with the Council to review this CMP if problems arise in relation to the construction of the development. Any future revised plan must also be approved by the Council and complied with thereafter.

It should be noted that any agreed CMP does not prejudice or override the need to obtain any separate consents or approvals such as for road closures or hoarding licences.

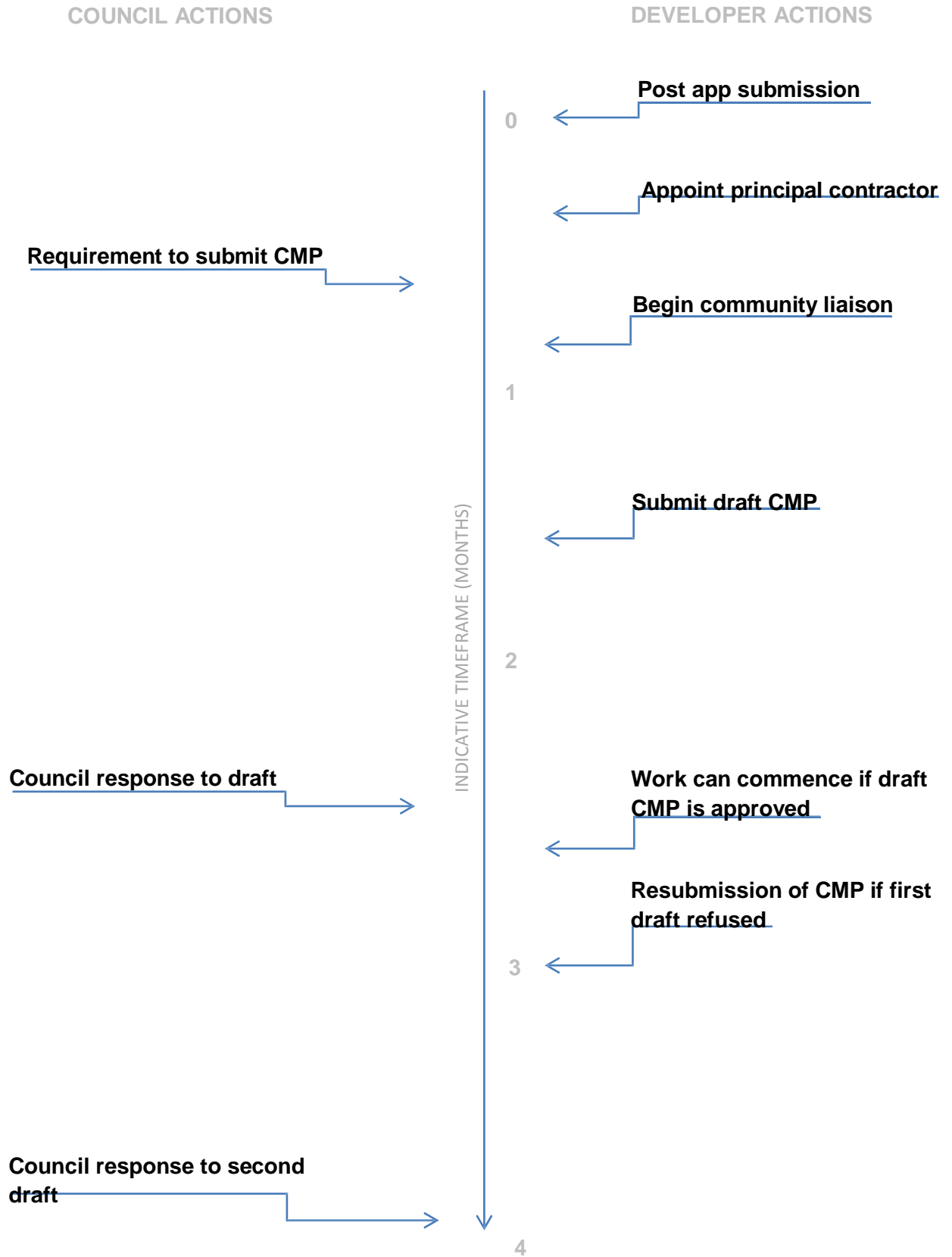
If your scheme involves any demolition, you need to make an application to the Council's Building Control Service. Please complete the "[Demolition Notice](#)"

Please complete the questions below with additional sheets, drawings and plans as required. The boxes will expand to accommodate the information provided, so please provide as much information as is necessary. It is preferable if this document is completed electronically and submitted as a Word file to allow comments to be easily documented.

(Note the term 'vehicles' used in this document refers to all vehicles associated with the implementation of the development, e.g. demolition, site clearance, delivery of plant & materials, construction, etc.)

Revisions to this document may take place periodically.

# Timeframe



# Contact

1. Please provide the full postal address of the site and the planning reference relating to the construction works.

Address: **Village Close Garages, Belsize Lane, London NW3 5AS**

Planning ref: **2014/3604/P**

Type of CMP - **Section 106 planning obligation**

2. Please provide contact details for the person responsible for submitting the CMP.

Name: **Austin Warnes**

Address: **Oak View, Main Street, Fenton, Nottinghamshire NG23 5DE**

Email: **[austin.warnes@btinternet.com](mailto:austin.warnes@btinternet.com)**

Phone: **07801-203681**

3. Please provide full contact details of the site project manager responsible for day-to-day management of the works and dealing with any complaints from local residents and businesses.

Name: **Peter Buckley**

Address: **Zen Developments Ltd, Hillview House, 1, Hallswelle Parade, London NW11 0DL**

Email: **[peter@zendevelopments.co.uk](mailto:peter@zendevelopments.co.uk)**

Phone: **0208-209-3048 / 07790-455939**

4. Please provide full contact details of the person responsible for community liaison and dealing with any complaints from local residents and businesses if different from question 3.

Name: **Austin Warnes / Peter Buckley**

Address: **As 3**

Email: **As 3 and 2**

Phone: **As 3 and 2**

5. Please provide full contact details of the person responsible for community liaison/dealing with any complaints from local residents and businesses if different from question 3. In the case of [Community Investment Programme \(CIP\)](#), please provide contact details of the responsible Camden officer.

Name: **As 3**

Address:

Email:

Phone:

6. Please provide full contact details including the address where the main contractor accepts receipt of legal documents for the person responsible for the implementation of the CMP.

Name: **Peter Buckley**

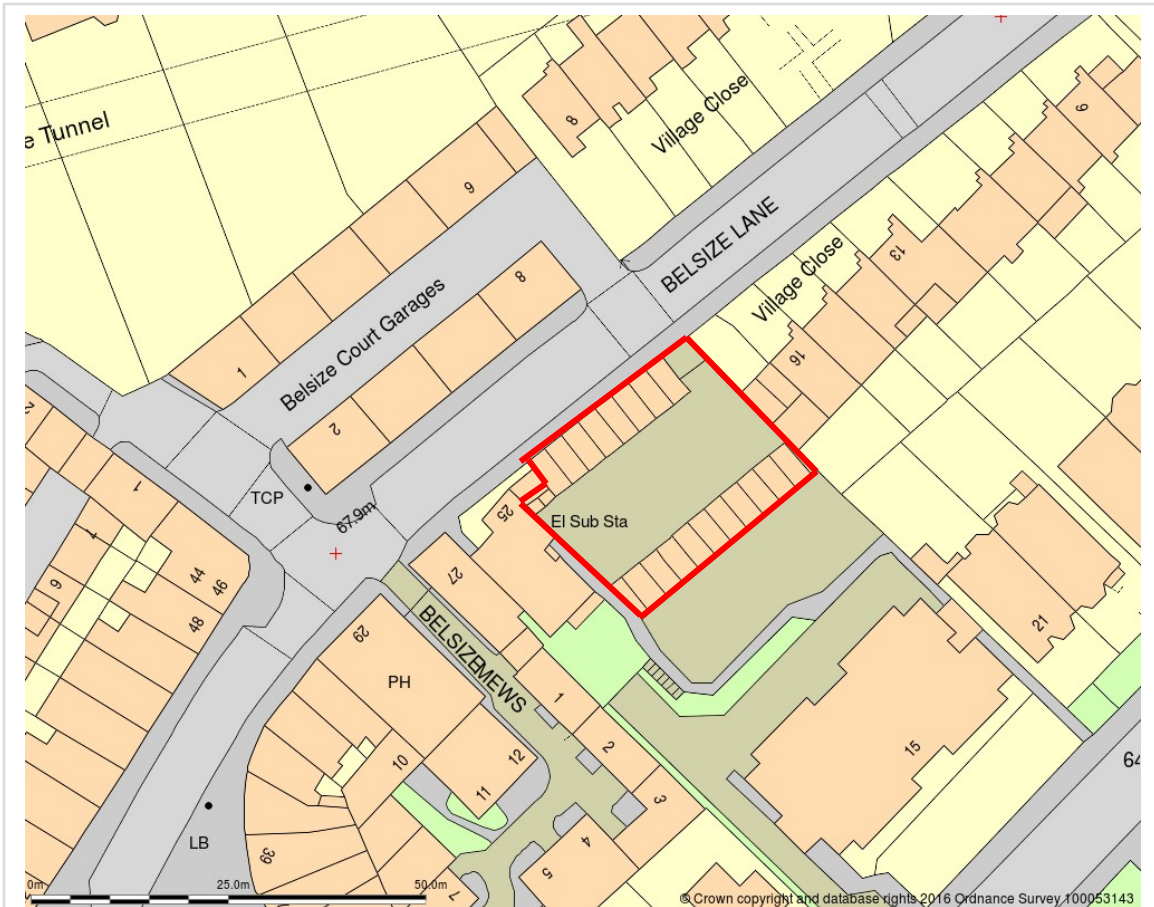
Address: **Zen Developments Ltd, Hillview House, 1, Hallswelle Parade, London  
NW11 0DL**

Email: [peter@zendevelopments.co.uk](mailto:peter@zendevelopments.co.uk)

Phone: **0208-209-3048 / 07790-455939**

# Site

1. Please provide a site location plan and a brief description of the site, surrounding area and development proposals for which the CMP applies.



The red bordered land is currently a collection of garage units on a strip of land off Belsize Lane. The area is a mixture of residential properties and small businesses.

A residence borders the site to the left at 16, Village Close with a business at 25. There is an entrance to a narrow mews opposite the site entrance leading to Belsize Court. This is a private road.

The land is going to be developed into a part three and part four storey residential building comprising of 7 units and a basement level for off road parking.

In the front left corner of the site is an electrical sub-station which supplies the local area residences and businesses.

2. Please provide a very brief description of the construction works including the size and nature of the development and details of the main issues and challenges (e.g. narrow streets, close proximity to residential dwellings).



Construction work will include a basement excavation and development for underground parking. Following this the construction of split level apartments comprising of 7 units.

The main issues on the site will be:

- initial demolition and removal of asbestos sheet from the roofs of most garages
- breaking out of concrete slab and major excavations for the basement
- pedestrians and local traffic

The close proximity to dwellings and businesses will make this a challenge with regard to noise and vibration.

The access into site is also narrow and may require some suspension of residential permit parking bays adjacent and opposite the site entrance.

Belsize Lane has parking on both sides and it is a mixture of permit and pay and display. This effectively narrows the street however, opposite the site entrance is clear as the entrance to the mews properties is directly opposite the site gate.

The area has several small businesses, local coffee bars, restaurants, a public house and a Veterinary Surgery which are well frequented and service the local village.

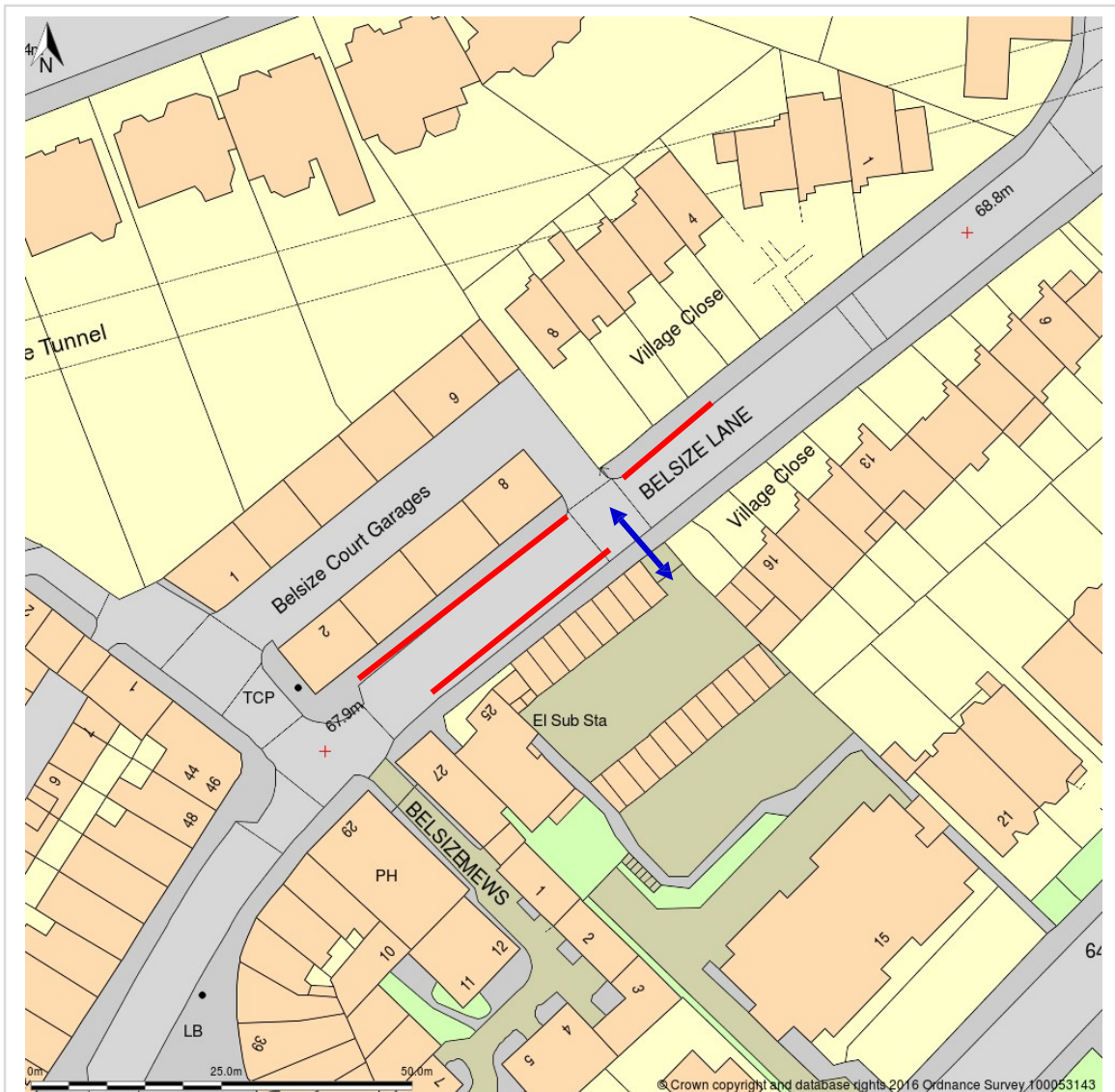
As a result of these there will be significant foot traffic along the footway of Belsize Lane and surrounding streets.

3. Please identify the nearest potential receptors (dwellings, business, etc.) likely to be affected by the activities on site (i.e. noise, vibration, dust, fumes, lighting, etc.).

The closest receptors to the site which will be affected by the construction are local businesses and residential properties adjacent and nearby.

There is significant tree cover at the rear of the site to provide a barrier for the properties at the rear of the development.

4. Please provide a scaled plan detailing the local highway network layout in the vicinity of the site. This should include details of on-street parking bay locations, cycle lanes, footway extents and proposed site access locations.



The scaled plan above shows red lines which denote the parking alongside and nearby the site. This is a mixture of residential permit bays and pay and display/online parking.

The blue double arrow denotes the site entrance through which all site traffic will come and go.

There are no cycle lanes in the road outside the site but footways on both sides of the road.

The footway on the site side crosses the entrance which is slightly recessed meaning emerging traffic will have to be guided in and out of the site by trained staff.

5. Please provide the proposed start and end dates for each phase of construction as well as an overall programme timescale. (A Gantt chart with key tasks, durations and milestones would be ideal).

**Phase 1 Starting 14.05.2016 Asbestos Removal and Enabling Works – 2 Weeks**  
**Asbestos (Non-Licensed) Removal – Garage Roofs**

**Phase 2 Demolition of Garage Units – 2 Weeks**  
23 Garage Units to be demolished and arisings removed.

**Phase 3 Basement Excavation – 3 Weeks**  
**Basement Excavation**

**Phase 4 Construction of Development 40 Weeks**  
Construction of main buildings comprising 7 units

**Phase 5 External landscaping 4 Weeks finishing 05.05.2017**  
**External landscaping and decorating**

6. Please confirm the standard working hours for this site, noting that the standard working hours for construction sites in Camden are as follows:

- 8.00am to 6pm on Monday to Friday
- 8.00am to 1.00pm on Saturdays
- No working on Sundays or Public Holidays

The site hours will follow the Camden guidelines:

8.00am to 6pm on Monday to Friday  
8.00am to 1.00pm on Saturdays  
No working on Sundays or Public Holidays

7. Please indicate if any changes to services are proposed to be carried out that would be linked to the site during the works (i.e. connections to public utilities and/or statutory undertakers' plant). Larger developments may require new utility services. If so, a strategy and programme for coordinating the connection of services will be required. If new utility services are required, please confirm which utility companies have been contacted (e.g. Thames Water, National Grid, EDF Energy, BT. etc.) You must explore options for the utility companies to share the same excavations and traffic management proposals. Please supply details of your discussions.

New services will be required across all utility elements as services have not previously been supplied to this site. No residential properties have been built on this site previously.

A strategy is being developed for utility services to be provided and the companies involved.

Full details of this strategy, the companies involved and traffic management proposals will be added to a later revision of this document.

# Community Liaison

**A neighbourhood consultation process must have been undertaken prior to submission of the CMP first draft.**

Significant time savings can be made by running an effective neighbourhood consultation process. This must be undertaken in the spirit of cooperation rather than one that is dictatorial and unsympathetic to the wellbeing of local residents and businesses.

These are most effective when initiated as early as possible and conducted in a manner that involves the local community. Involving locals in the discussion and decision making process helps with their understanding of what is being proposed in terms of the development process. The consultation and discussion process should have already started, with the results incorporated into the CMP first draft submitted to the Council for discussion and sign off. This communication should then be ongoing during the works, with neighbours and any community liaison groups being regularly updated with programmed works and any changes that may occur due to unforeseen circumstances through newsletters, emails and meetings.

Please note that for larger sites, details of a construction working group may be required as a separate S106 obligation. If this is necessary, it will be set out in the S106 Agreement as a separate requirement on the developer.

---

## **Cumulative impact**

Sites located within high concentrations of construction activity that will attract large numbers of vehicle movements should consider establishing contact with other sites in the vicinity in order to manage traffic routeing and volumes. Developers in the Tottenham Court Road area have done this to great effect.

**The Council can advise on this if necessary.**

## 1. Consultation

The Council expects meaningful consultation. For large sites, this may mean two or more meetings with local residents **prior to submission of the first draft CMP**.

Evidence of who was consulted, how the consultation was conducted and a summary of the comments received in response to the consultation. Details of meetings including minutes, lists of attendees etc. must be included.

In response to the comments received, the CMP should then be amended where appropriate and, where not appropriate, a reason should be given. The revised CMP should also include a list of all the comments received. Developers are advised to check proposed approaches to consultation with the Council before carrying them out. If your site is on the boundary between boroughs then we would recommend contacting the relevant neighbouring planning authority.

Please provide details of consultation of draft CMP with local residents, businesses, local groups (e.g. residents/tenants and business associations) and Ward Councillors.

Contact has been made with the Belsize Residents Association and we have asked to be invited to the next formal meeting of the association.

The contact details of the secretary are as follows:

Belsize Residents' Association  
c/o Anne Stevens (Honorary Membership Secretary)  
Flat 1  
20 Netherhall Gardens  
London NW3 5TH  
Telephone 020 7794 0874

An application has been made to place a letter within the Belsize Village Notice Board concerning the development.

Once formal contact has been made a revised version of this CMP will be updated as regards the details of the consultation process **and any other measures agreed as a result of the consultation included in future revisions of this CMP.**

**Monthly newsletters will be produced for the benefit of local residents keeping them**

## 2. Construction Working Group

Please provide details of community liaison proposals including any Construction Working Group that will be set up, addressing the concerns of the community affected by the works, the way in which the contact details of the person responsible for community liaison will be advertised to the local community, and how the community will be updated on the upcoming works i.e. in the form of a newsletter/letter drop, or weekly drop in sessions for residents.

Zen Developments will continue to keep the residents' association updated and will ask to be invited to any meetings that take place during the construction period to address any concerns that the local residents may have. **This will be the platform to meet residents and address any concerns they may have. Peter Buckley will attend from Zen Developments and be the point of contact for this Construction Working Group and his contact details will be provided on newsletters.**

Zen will place construction updates outside the site and in the local notice board when parts of the development which may impact more upon the local community take place.

The contact numbers for those in charge of the site and the development will be posted outside the site and in the notice board.

### 3. Schemes

Please provide details of any schemes such as the 'Considerate Constructors Scheme', such details should form part of the consultation and be notified to the Council. Contractors will also be required to follow the "[Guide for Contractors Working in Camden](#)" also referred to as "[Camden's Considerate Contractors Manual](#)".

Zen are involved in several local developments in the Camden area and have registered all of those sites with the Considerate Constructors Scheme.

**We have registered this project with CCS (order no. 53485)**

Zen and their Principal Contractor will follow the Guide for Contractors Working in Camden.

### 4. Neighbouring sites

Please provide a plan of existing or anticipated construction sites in the local area and please state how your CMP takes into consideration and mitigates the cumulative impacts of construction in the vicinity of the site. The council can advise on this if necessary.

Zen are not aware of any construction sites in the immediate vicinity of this site.

There are small renovation projects in the locality. This project will increase heavy traffic at certain times but there are no other similarly sized projects. As a result, the traffic increase will be as a result of this project and will not form a cumulative effect due to other sites in the locale.

Scheduled deliveries avoiding school pick up and drop off times will be put in place from the beginning of the project.

There are no other sites of comparable size due to start within this projects time frame that we are currently aware of.

# Transport

**This section must be completed in conjunction with your principal contractor. If one is not yet assigned, please leave the relevant sections blank until such time when one has been appointed.**

Camden is a CLOCS Champion, and is committed to maximising road safety for Vulnerable Road Users (VRUs) as well as minimising negative environmental impacts created by motorised road traffic. As such, all vehicles and their drivers servicing construction sites within the borough are bound by the conditions laid out in the [CLOCS Standard](#).

This section requires details of the way in which you intend to manage traffic servicing your site, including your road safety obligations with regard to VRU safety. It is your responsibility to ensure that your principal contractor is fully compliant with the terms laid out in the CLOCS Standard. It is your principal contractor's responsibility to ensure that all contractors and sub-contractors attending site are compliant with the terms laid out in the CLOCS Standard.

Checks of the proposed measures will be carried out by the council to ensure compliance. Please refer to the CLOCS Standard when completing this section. Guidance material which details CLOCS requirements can be accessed [here](#), details of the monitoring process are available [here](#).

Please contact [CLOCS@camden.gov.uk](mailto:CLOCS@camden.gov.uk) for further advice or guidance on any aspect of this section.

**Please refer to the CLOCS Overview and Monitoring Overview documents which give a breakdown of requirements.**

### 1. Name of Principal contractor:

Dawkins Construction Group Ltd  
Watling Street  
Kensworth  
Dunstable  
Bedfordshire  
LU6 3QU

### 2. Please submit the proposed method for checking operational, vehicle and driver compliance with the CLOCS Standard throughout the duration of the contract (please refer to our CLOCS Overview document in the appendix and CLOCS Standard point 3.4.7).

The Principal Contractor will ensure that:

- All logistics operators visiting the site in a vehicle exceeding 3.5 tonne are registered with the FORS scheme with at least a Bronze certificate
- A route to and from the site is communicated to all companies delivering to and collecting from the site avoiding major cycle routes where possible
- Proximity warning signage and side 'under run' protection is affixed to vehicles over 3.5 tonne
- Vision aids including mirrors and cameras are fitted to vehicles
- Audible warning devices are fitted and working

No loading or unloading will be done from the street unless an appropriate licence for closure has been applied for and agreed in advance.

Marshalling of vehicles will be done with trained and competent operatives.

Barriers will be available and signage will be placed on both sides of the site entrance warning pedestrians of the danger of emerging vehicles.

The Principal Contractor will sign up to the CLOCS community to monitor changes to the standard.

### 3. Please confirm that you as the client/developer and your principal contractor have read and understood the [CLOCS Standard](#) and included it in your contracts. Please sign-up to join the [CLOCS Community](#) to receive up to date information on the standard by expressing an interest online.

I confirm that I have included the requirement to abide by the CLOCS Standard in my contracts to my contractors and suppliers:

The requirement to abide by CLOCS will be included in all contracts and tender

Please contact [CLOCS@camden.gov.uk](mailto:CLOCS@camden.gov.uk) for further advice or guidance on any aspect of this section.

## Site Traffic



**Sections below shown in blue directly reference the CLOCS Standard requirements. The CLOCS Standard should be read in conjunction with this section.**

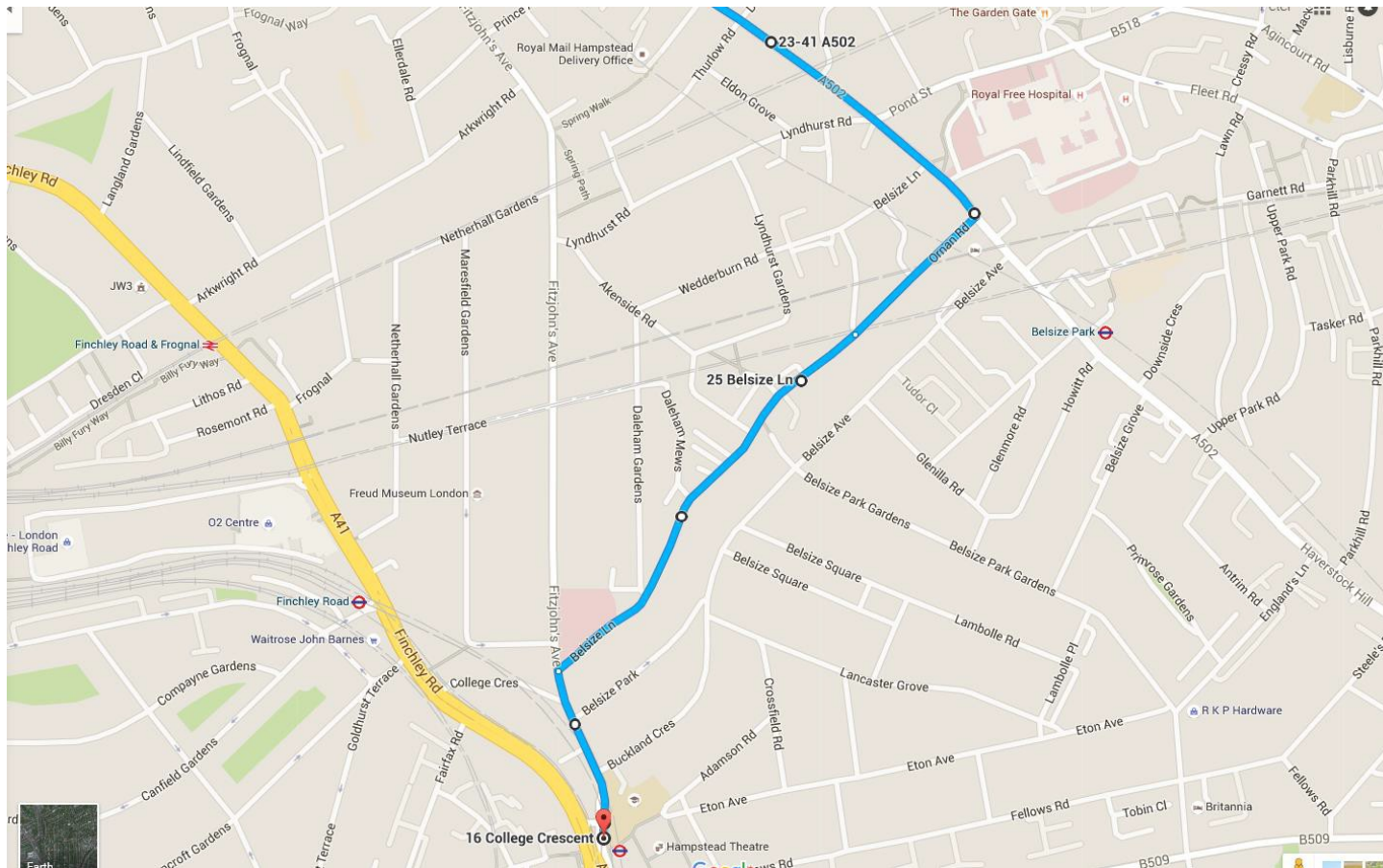
**4. Traffic routing:** *“Clients shall ensure that a suitable, risk assessed vehicle route to the site is specified and that the route is communicated to all contractors and drivers. Clients shall make contractors and any other service suppliers aware that they are to use these routes at all times unless unavoidable diversions occur.” (P19, 3.4.5)*

Routes should be carefully considered and risk assessed, taking into account the need to avoid where possible any major cycle routes and trip generators such as schools, offices, public buildings, museums etc. Where appropriate, on routes that use high risk junctions (ie. those that attract high volumes of cycling traffic) installing Trixi mirrors to aid driver visibility should be considered.

Consideration should also be given to weight restrictions, low bridges and cumulative impacts of construction (including neighbouring construction sites) on the public highway network. The route(s) to and from the site should be suitable for the size of vehicles that are to be used.

a. Please indicate routes on a drawing or diagram showing the public highway network in the vicinity of the site including details of links to the [Transport for London Road Network \(TLRN\)](#).

**Route to and from site below. Deliveries are to arrive from the north down Haverstock Hill to avoid congestion with the neighbouring Bartram project. Vehicles to make delivery and exit Belsize Lane onto the Fitzjohns Avenue heading south.**



b. Please confirm how contractors, delivery companies and visitors will be made aware of the route (to and from the site) and of any on-site restrictions, prior to undertaking journeys.

All contractors and potential suppliers to site will be made aware of the routes to and from site including on-site restrictions in a brief supplied to them before commencement on site. This will include a desired vehicle size, times of acceptance of delivery / collection.

We will expect and ask all of our contractors to communicate this to their supply chain.

**5. Control of site traffic, particularly at peak hours:** *“Clients shall consider other options to plan and control vehicles and reduce peak hour deliveries”* (P20, 3.4.6)

Construction vehicle movements are generally acceptable between 9.30am to 4.30pm on weekdays and between 8.00am and 1.00pm on Saturdays). If there is a school in the vicinity of the site or on the proposed access and/or egress routes, then deliveries must be restricted to between 9.30am and 3pm on weekdays during term time. (Refer to the [Guide for Contractors Working in Camden](#)).

A delivery plan should ensure that deliveries arrive at the correct part of site at the correct time. Instructions explaining such a plan should be sent to all suppliers and contractors. Consideration should be given to the location of any necessary holding areas for large sites with high volumes of traffic. Vehicles must not wait or circulate on the public highway. Whilst deliveries should be given set times to arrive, dwell and depart, no undue time pressures should be placed upon the driver at any time.

a. Please provide details of the typical sizes of all vehicles and the approximate frequency and times of day when they will need access to the site, for each phase of construction. You should estimate the average daily number of vehicles during each major phase of the work, including their dwell time at the site. High numbers of vehicles per day and/or long dwell times may require vehicle holding procedures.

Vehicles will include: (Typical Sizes)

Flatbed Trucks – 8.5 x 2.5 metres

Articulated Lorries with flatbed trailers – 10-13 x 3.0M

Readymix concrete lorries – 9 x 3.0 metres

During the hours mentioned above vehicles will arrive at scheduled times throughout the day.

No vehicles will be allowed to dwell around the site.

Scheduled deliveries and collections will avoid vehicles waiting in the surrounding streets.

The surrounding streets are suitable for such transport.

The frequency of vehicles can be predicted as follows:

Phase 1 – 3- 4 per day

Phase 2 – 2 – 3 per day

Phase 3 – 10 – 15 per day

Phase 4 – 5 – 10 per day

There are schools in the immediate vicinity of the site and the times of delivery will be confined to 0930 – 1500 weekdays and 08.00am to 1.00pm on Saturdays during term time as the protection of school children is of paramount importance.

b. Please provide details of other developments in the local area or on the route.

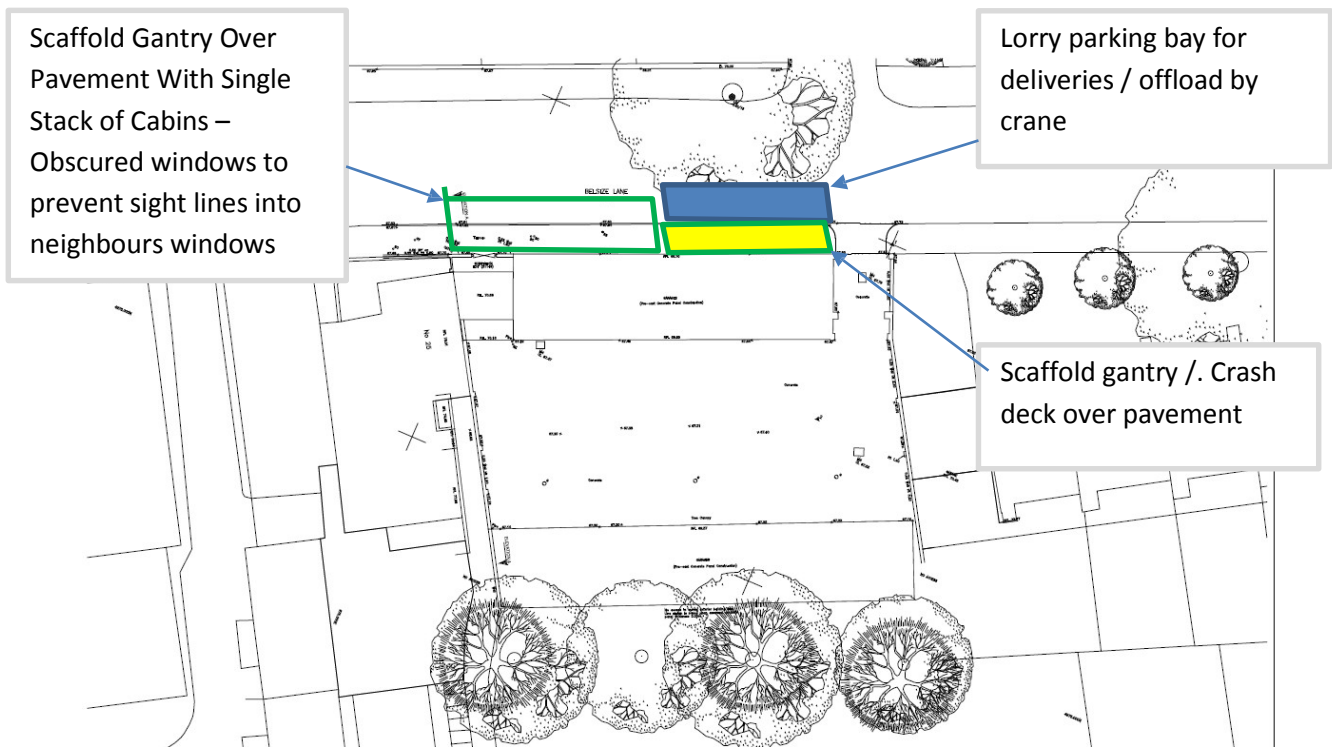
None of any relevance

c. Please outline the system that is to be used to ensure that the correct vehicle attends the correct part of site at the correct time.

There is only one entrance to this site, the vehicles will be asked to take a specific route to site so that they are facing in the right direction to be able to manoeuvre onto site under guidance.

Deliveries will be booked with the site manager to ensure multiple vehicles do not arrive at the same time and ensure deliveries are only made during the permitted site hours and outside of high numbers of school children walking to school 0930 – 1500 Monday to Friday and 0800 – 1300 Saturdays during term time.

**Below is requested setup indicatively shown and subject to specific licence requirements.**



d. Please identify the locations of any off-site holding areas (an appropriate location outside the borough may need to be identified, particularly if a large number of delivery vehicles are expected) and any measures that will be taken to ensure the prompt admission of vehicles to site in light of time required for necessary compliance checks. Please refer to question 5 if any parking bay suspensions will be required for the holding area.

There will be no off-site holding areas as the visits to site will be scheduled. The size of the size does not warrant a logistics holding centre.

e. Please provide details of any other measures designed to reduce the impact of associated traffic (such as the use of construction material consolidation centres).

Material consolidation centre not required due to the size of the site.

**6. Site access and egress:** “Clients shall ensure that access to and egress from the site is appropriately managed, clearly marked, understood and clear of obstacles.” (P18, 3.4.3)

Vehicles entering and leaving the site should be carefully managed, using gates that are clearly marked and free from obstacles. Traffic Marshalls must ensure the safe passage of pedestrians, cyclists and other traffic when vehicles are entering and leaving site, particularly if reversing.

a. Please detail the proposed access and egress routes to and from the site

The route that is to be proposed and briefed to all contractors and supply chains is as follows:

From the North TLRN turn into Ornan Road and continue into Belsize Lane.

Site will be on the left.

All vehicles to announce arrival and get the site banksmen to assist the manoeuvring of the vehicle into site.

*(There is insufficient space on site to drive into site and turn, which would require vehicles to reverse out onto Belsize Lane)*

Once vehicles have finished on site they will exit left, guided out of the site again by banksmen, and follow Belsize Lane to Fitzjohn’s Avenue and then either turn to join the TLRN

b. Please describe how the access and egress arrangements for construction vehicles will be managed.

Vehicles will be scheduled to site as there is no space for vehicles to wait without contravening local parking restrictions.

Drivers of vehicles will announce their arrival to site and they will be immediately attended to by site banksmen.

Only trained banksmen will assist in manoeuvring the vehicle into site.

As the site has a slightly recessed entrance, vehicles will wait on site until instructed by the banksmen to exit into Belsize Lane where they will **only** be allowed to turn left.

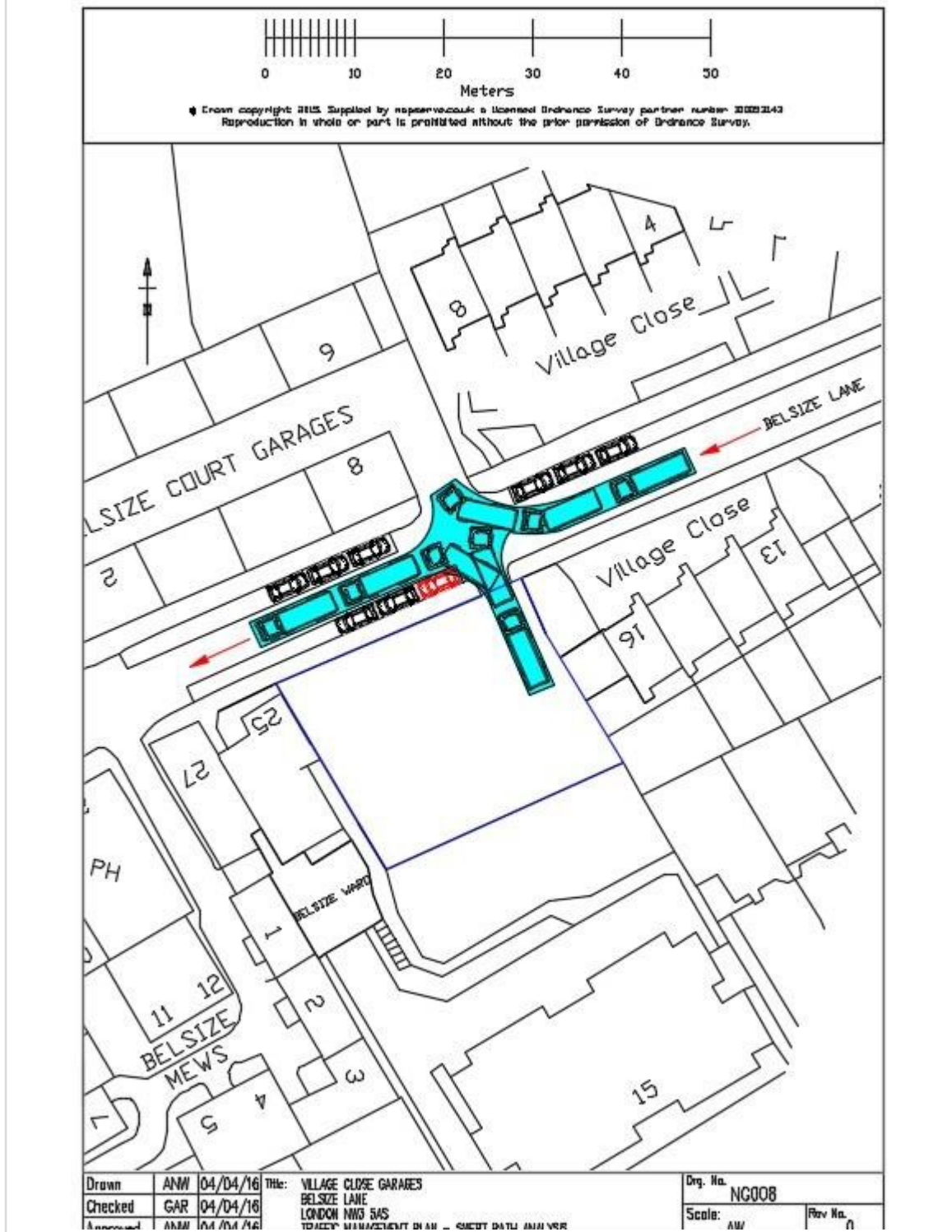
Banksmen will control any pedestrian traffic along the footways by extending or placing barriers temporary closing the footways on the site side until the vehicle is safely onto site.

Barriers will be replaced closing the footways again prior to any vehicle being cleared to exit the site.

c. Please provide swept path drawings for any tight manoeuvres on vehicle routes to and from the site including proposed access and egress arrangements at the site boundary (if necessary).



Please see Swept Path Analysis of proposed vehicular access onto and off site below. Vehicles will be reversed under the guidance of a banksman. The maximum vehicle size (20T tipper truck / 20T rigid flat bed) is shown on the swept path as larger articulated lorries will not be able to turn into site:



d. Provision of wheel washing facilities should be considered if necessary. If so, please provide details of how this will be managed and any run-off controlled.

A jet wash facility will be set up on site to provide a wheel wash for vehicles exiting the site.

Runoff from washing down vehicles will be contained in a lined pool area and this will be pumped out into a waste water tanker and disposed of as hazardous waste to a licenced facility.

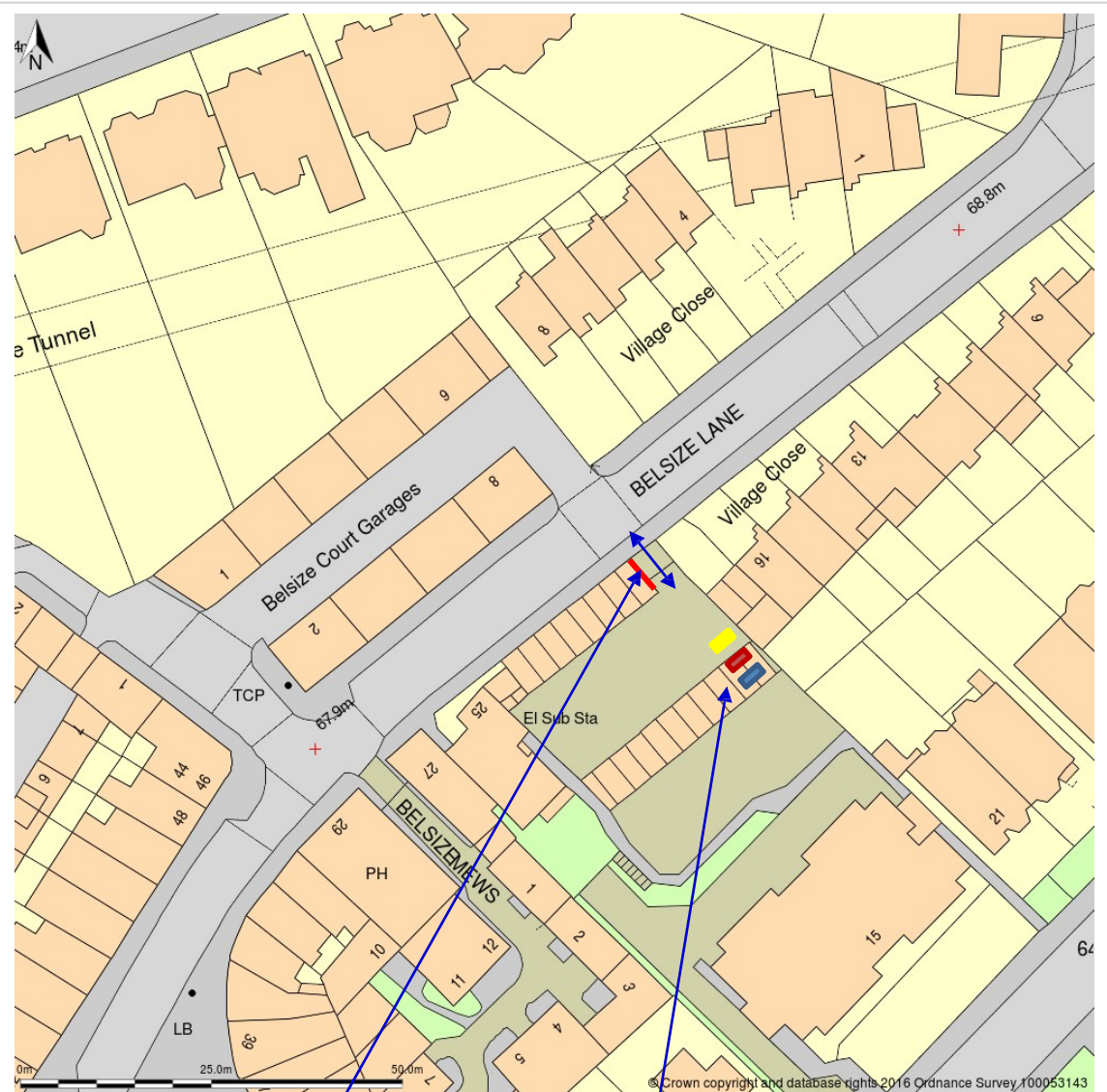
Vehicles will not be allowed to leave the site dirty.

Any contamination of mud on the road will be cleaned off at the end of each day and will be left clean and clear of site debris and detritus.

**7. Vehicle loading and unloading:** *“Clients shall ensure that vehicles are loaded and unloaded on-site as far as is practicable.” (P19, 3.4.4)*

If this is not possible, Traffic Marshalls must ensure the safe passage of pedestrians, cyclists and motor traffic in the street when vehicles are being loaded or unloaded.

Please provide details of the parking and loading arrangements for construction vehicles with regard to servicing and deliveries associated with the site (e.g. delivery of materials and plant, removal of excavated material). This is required as a scaled site plan, showing all points of access and where materials, skips and plant will be stored, and how vehicles will access and egress the site. If loading is to take place off site, please identify where this is due to take place and outline the measures you will take to ensure that loading/unloading is carried out safely. Please outline in question 8 if any parking bay suspensions will be required.



Return wall on entrance to site may be removed to allow greater access for vehicles

Proposed location for waste / skip area.

Arisings from basement excavations will be removed by lorry using HIAB grab.

Off-loading or loading in the street is not anticipated at this time.

A revision to this document will be completed if there is a need to perform any loading or unloading from the street.

## 8. Parking bay suspensions and temporary traffic management orders

Please note that a parking bay suspension should only be requested where absolutely necessary. Parking bay suspensions are permitted for a maximum of 6 months, suspensions whose duration exceeds 6 months must apply for a Temporary Traffic Order (TTO). For parking bay suspensions of one year or longer, a Traffic Management Order (TMO) must be applied for.

Please provide details of any proposed parking bay suspensions and temporary traffic management orders which would be required to facilitate construction.

Information regarding parking suspensions can be found [here](#).

A single parking bay suspension is anticipated at this time.

This is the first space to the left of the site entrance and is shown on the swept path analysis as the vehicle in red.

This suspension should be for the maximum allowed period of 6 months and will allow sufficient space for vehicles leaving the site to exit safely without further manoeuvring.

## 9. Scaled drawings of highway works

Please note that use of the public highway for storage, site accommodation or welfare facilities is at the discretion of the Council and is generally not permitted. If you propose such use you must supply full justification, setting out why it is impossible to allocate space on-site. You must submit a detailed (to-scale) plan showing the impact on the public highway that includes the extent of any hoarding, pedestrian routes, parking bay suspensions and remaining road width for vehicle movements. We prefer not to close footways but if this is unavoidable, you should submit a scaled plan of the proposed diversion route showing key dimensions.

- a. Please provide accurate scaled drawings of any highway works necessary to enable construction to take place (e.g. construction of temporary vehicular accesses).

None Required.

b. Please provide details of all safety signage, barriers and accessibility measures such as ramps and lighting etc.

Safety signage dictating what equipment and PPE is required to enter the site and contact details will be posted on the external hoarding.

Extendable barriers will be placed across footways during vehicle access / egress.

Lighting will not be required at this stage as we are moving into British Summertime and evenings will remain light until well after the site has closed.

This will be re-considered when we move into the Winter months towards the end of the year and lighting will be provided.

Ramps will not be required.

## 10. Diversions

Where applicable, please supply details of any diversion, disruption or other anticipated use of the public highway during the construction period (alternatively a plan may be submitted).

No diversions or prolonged disruption of the highway is anticipated in the early stages of construction. A tower crane is expected to be erected on site and this will be done from a vehicle which will enter the site and be erected using a mobile crane.

A full lifting plan will be devised for this element of works and if any disruption of the highway is anticipated this will be the subject of a further revision to this document.

This will be discussed during this initial pre-application process and any changes will be the subject of a separate plan.

## 11. VRU and pedestrian diversions, scaffolding and hoarding

Pedestrians and/or cyclist safety must be maintained if diversions are put in place. Vulnerable footway users should also be considered, these include wheelchair users, the elderly, those with walking difficulties, young children, those with prams, the blind and partially sighted. Appropriate ramping must be used if cables, hoses, etc. are run across the footway.

Any work above ground floor level may require a covered walkway adjacent to the site. A licence must be obtained for scaffolding and gantries. The adjoining public highway must be kept clean and free from obstructions. Lighting and signage should be used on temporary structures/skips/ hoardings, etc.

A secure hoarding will generally be required to the site boundary with a lockable access

a. Please provide details describing how pedestrian and cyclist safety will be maintained, including any proposed alternative routes (if necessary), and any Traffic Marshall arrangements.

Pedestrians will be marshalled around the site entrance or temporarily held whilst vehicles are manoeuvred into or out of site. This will be done by trained banksmen and the use of plastic barriers or 'extenda' tape barriers extended across the footways to prevent access across the site entrance.

Cyclists using the road at these critical periods will also be temporarily held whilst the vehicles are manoeuvred.

No alternative routes are available for pedestrians or cyclists to take once they reach this point in Belsize Lane.

All traffic marshalling will be done by trained operatives wearing appropriately coloured hi-visibility clothing.

b. Please provide details of any temporary structures which would overhang the public highway (e.g. scaffolding, gantries, cranes etc.) and details of hoarding requirements or any other occupation of the public highway.

No scaffolding gantries will be required for work above ground level. Scaffolding will be contained entirely within the site boundary and will be fitted with appropriate netting or Monarflex sheeting to prevent materials reaching public areas.

A tower crane will be erected on site and the boom will oversail the public highway. A licence for the oversail will be applied for prior to erection of the crane.

No materials will be lifted over the public highway without a full lifting plan being in place, fully approved by the Local Authority and with necessary highway closures and permits applied for.

This again will be discussed during this pre-application phase submission of this CMP.

Hoarding will be erected but none of this will be on the public highway in the initial stages of the project. The existing wall to the site will be retained until such time that it needs to be removed for the construction of the building.

At this point hoarding or fencing will be required and if required to be placed on the public highway the necessary hoarding licences will be applied for.

● SYMBOL IS FOR INTERNAL USE

# Environment

To answer these sections please refer to the relevant sections of **Camden's Minimum Requirements for Building Construction (CMRBC)**.

1. Please list all [noisy operations](#) and the construction method used, and provide details of the times that each of these are to be carried out.

Noisy works will consist of:

Demolition and breaking out of existing slab – 08.00-18.00 – 2 weeks

Plant operations for basement excavation – 08.00-18.00 – 3 weeks

Piling operations – 08.00-18.00 – 3 weeks

Construction operations - – 08.00-18.00 – 10 Months

No noisy works will take place outside of the permitted working hours of the site.

We will maintain a close liaison with the local residents to determine whether quiet times are needed throughout any other part of the day.

The site contractors will be required to use modern machinery that has posted noise notices and low vibration output.

#### **Predicted Noise Levels:**

The noisiest operation is likely to be Phase 2 - the breakout of the existing 100mm unreinforced concrete slab and any high level concrete obstructions. This is likely to be for a maximum of two weeks.

A 20T 360 degree excavator with hydraulic breaker will emit 85db at 10m without control measures. We will install a hoarding to block receptor pathways and hope to reduce this noise level to 75db outside of the site footprint.

In the event that levels are exceeding this we will utilise Heras noise matting on Heras panels to be positioned around the excavator / breaker to further reduce noise levels.

Phase 1 Starting 14.05.2016 Asbestos Removal and Enabling Works – Low noise levels <75db

Phase 2 Demolition of Garage Units – Highest noise levels without control 85db, with control 75db at boundary.

Phase 3 Basement Excavation – 75db maximum. 70db typical from loading excavator.

Phase 4 Construction of Development – 65db – 70db.

Phase 5 External landscaping – 70db maximum

Noise monitoring will begin immediately and levels recorded in this CMP.

The result of any noise assessment monitoring will be recorded in a revision to this CMP.

The Contractor (Dawkins) will be asked to source plant that has the highest specification for noise abatement and mechanical plant will be fitted with exhaust silencers and properly maintained.

Best Practicable Means as defined in Control of Pollution Act 1974 shall be used to reduce noise and vibration with reference to the principles of BS5228:2009 which shall be briefed to all operatives.



Dawkins will endeavour to achieve a lower noise threshold of 75(dBA) at the site boundary. This will be monitored and if consistently exceeded, work will cease and the causes will be investigated. Mitigation measures will be put in place to prevent recurrence such as noise matting mounted on Heras panels.

As most of the noisy work will be taking place inside the building noise externally will be limited.

2. Please confirm when the most recent noise survey was carried out (before any works were carried out) and provide a copy. If a noise survey has not taken place please indicate the date (before any works are being carried out) that the noise survey will be taking place, and agree to provide a copy.

No recent noise survey has been carried out. This will be done within the next week and a copy provided.

3. Please provide predictions for [noise](#) and vibration levels throughout the proposed works.

Vibration Level ppv mms-1	Description of Effect	Effect
<0.3	Vibration is unlikely to be perceptible in even the most sensitive situations for most vibration frequencies associated with construction.	Negligible
0.3 to 1	Increasing likelihood of perceptible vibration in residential environments.	Minor
1 to 10	Increasing likelihood of complaint in residential environments, but can be tolerated at the lower end of the scale if prior warning and explanation has been given to residents.	Moderate
>10 Vibration	Is likely to be intolerable for any more than a very brief exposure to a level of 10mms-1.	Major

It is commonly held that if vibration can be felt, it is also likely to have a simultaneous adverse effect on the building, possibly resulting in damage of either a cosmetic or structural nature. This is incorrect as vibration is felt at 0.5mm/s and at 1mm/s complaints are likely to arise. However, building damage is not likely at these levels.

It is stated in BS 7385-2:1993 that cosmetic damage to residential or light commercial type buildings may occur at 15 mm/s. For industrial and heavy commercial buildings, this increases to 50 mm/s.

The LV10 parameter is the rolling hourly 10th percentile of the reported PPV levels measured at intervals of one minute. It is specified in relation to human perception of vibration. To prevent building damage from vibration an instantaneous vibration level of 10 mm/s will be applied. The contractors will endeavour to keep vibration to less than 1mm/s ppv. If 1mm/s is being exceeded, a review into the operation will take place as to alternative methods of demolition of the concrete slab. However, exceedance is not considered likely.

Using modern excavating equipment and excavation techniques, vibration is not expected from the development unless obstructions underground are encountered in which case monitoring equipment will be deployed.

Any increase into the levels within the red highlighted section will require further

4. Please provide details describing mitigation measures to be incorporated during the construction/[demolition](#) works to prevent noise and vibration disturbances from the activities on the site, including the actions to be taken in cases where these exceed the predicted levels.

The site will be protected by walls or hoarding around its entire perimeter reducing any noise exposure at ground level.

Cutting areas will be internally located where possible otherwise an enclosure will be built at the rear of the property.

Modern machinery with low noise and vibration output will be utilised on site.

Residents will be consulted / forewarned of any activity that might give rise to elevated noise and vibration levels in advance of those works.

Several noisy operations may be scheduled to take place together as the cumulative effect may not be any more significant.

Vibration operates differently and operations where vibration is likely to occur will be scheduled separately.

5. Please provide evidence that staff have been trained on BS 5228:2009

All operatives on site will be briefed on the contents of BS 5228 -1: 2009 and a copy will be available on site for reference.

6. Please provide details on how dust nuisance arising from dusty activities, on site, will be prevented.

Higher dust levels will be confined to the removal of the garages and the break out of the slab. Good water use will suppress a large quantity of dust escaping the site.

Earth removal from site is not expected to raise high dust levels.

All lorries transporting material from site will be sheeted prior to leaving site and wheels will be washed reducing track-out.

Dust levels on properties around the site will be monitored and assessed. If there is any significant soiling found corrective action and control measures will be employed to prevent a recurrence.

Effective management, supervision and training for all operatives to identify and control dust levels is essential as is the careful selection of equipment capable of controlling dust levels and emissions to air.

The site operations have been classified as below:

Activity	Dust Emission Magnitude
Demolition Slab Break-Out	Medium / High
Groundworks / Excavations	Small
Construction	Small
Track-Out	Minimal

This is a relatively small construction site and although the weather will be predominantly dry during the construction phases good effective suppression of dust will be practiced on site to keep dust levels to a minimum.

The following table shows an evaluation of the dust impact for each given activity considering the factors:

- Time of Year
- Duration
- Volume of construction
- Controls put in place

Sensitivity of Area	Dust Emission Magnitude –Demolition
	Classification of Site – Small
High	Low Risk
Sensitivity of Area	Dust Emission Magnitude – Groundworks / Excavations
	Classification of Site - Small
High	Low Risk
Sensitivity of Area	Dust Emission Magnitude – Construction
	Classification of Site - Small
High	Low Risk
Sensitivity of Area	Dust Emission Magnitude – Track-Out
	Classification of Site - Small
High	Negligible

7. Please provide details describing how any significant amounts of dirt or dust that may be spread onto the public highway will be prevented and/or cleaned.

Significant dirt and debris will be prevented from reaching the highway due to a site wheel wash facility in place.

Any materials transferred to the highway will be cleaned using the jet wash and brushes ensuring the highway and footway is cleared each night.

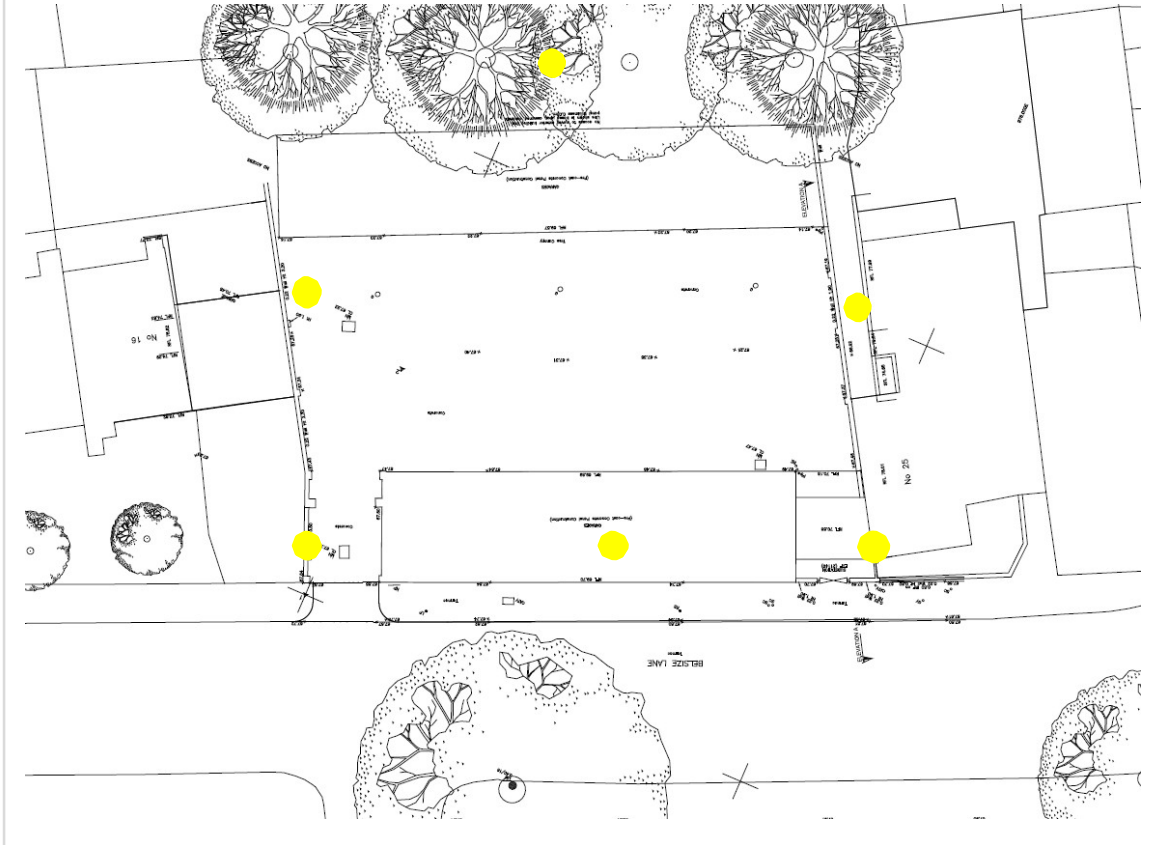
8. Please provide details describing arrangements for monitoring of [noise](#), vibration and dust levels.

Noise, dust and vibration monitoring will be set up along the site boundary outside of the hoarding during the highest risk operations to ensure the methods used are controlling the impacts within SPG levels. This will be particularly important during the demolition of the garages and removal of the concrete slab. From trial holes undertaken, the ground under this slab is clay and likely to be easy to excavate without causing excessive noise, dust or vibration.

The results of any monitoring will be recorded and entered into the CMP.

Copies of any monitoring documentation can be forwarded on request.

Monitoring locations shown in yellow below – This will be daily attended noise monitoring for 15 minute interval during Phase 2 when the impact is considered at highest risk of breaching 75db which will be when the existing slab is broken out. Periodic bi-weekly monitoring will take place during other phases.



9. Please confirm that a [Risk Assessment](#) has been undertaken at planning application stage in line with the [G LA's Control of Dust](#) and Emissions Supplementary Planning Guidance (SPG), and the risk level that has been identified, with evidence. Please attach the risk assessment as an appendix if not completed at the planning application stage.

As attached.

10. Please confirm that all of the GLA's 'highly recommended' measures from the [SPG](#) document relative to the level of risk identified in question 9 have been addressed by completing the [GLA mitigation measures checklist](#). Please attach this as an appendix.

As attached.

11. If the site is a High Risk Site, 4 real time dust monitors will be required, as detailed in the [SPG](#). Please confirm the location, number and specification of the monitors in line with the SPG and confirm that these will be installed 3 months prior to the commencement of works, and that real time data and quarterly reports will be provided to the Council detailing any exceedances of the threshold and measures that were implemented to address these.

This is classified as a high risk site due to the numbers of residential properties within a close proximity to the site.

Dust monitoring will be carried out as per SPG.

12. Please provide details about how rodents, including [rats](#), will be prevented from spreading out from the site. You are required to provide information about site inspections carried out and present copies of receipts (if work undertaken).

Test baiting is in place and there have been no new takes of bait in the last 7 days – this will continue to be monitored before works commence.

The site is not known to have a high rodent population. The area is mainly residential and no nearby watercourses are in the area.

The garages may contain rodents and as these are being demolished an initial survey of these will take place with pest control being put in place to remove any rodent population prior to demolition and displacement of them elsewhere in the locality.

Rodent infestation is likely to occur if drains are not sealed correctly and / or operatives leave food on site.

All drainage points will be sealed.

The welfare area will be contained within a dedicated building and bins with lids will be provided within the building and externally for the processing of food waste.

Operatives will be instructed to remove all food waste from tables and a high level of hygiene will be adopted within the site canteen area.

Bins will be emptied regularly and fridges and cupboards will be cleaned out periodically.

13. Please confirm when an asbestos survey was carried out at the site and include the key findings.

An asbestos survey has been completed and asbestos cement sheet Chrisotile has been found on a number of the garage units.

This type of asbestos can be removed under strictly controlled conditions by an unlicensed contractor. A full risk assessment and method statement for the removal of the asbestos sheets will be completed prior to the task.

The relevant safeguards will be put in place to prevent the spread of any dusts during this process. The RAMS should be referred to.

Asbestos waste will be disposed of under strict conditions to a licenced tip.

Waste transfer notes will be retained as evidence of this disposal.

14. Complaints often arise from the conduct of builders in an area. Please confirm steps being taken to minimise this e.g. provision of suitable smoking area, tackling bad language and unnecessary shouting.

Due to the sensitive nature of the area smoking will be allowed on site in a designated area.

Smoking outside the site will be discouraged. There are local cafes and restaurants which may be frequented by site staff. They will do so in a responsible manner and will be appropriately dressed.

The Principal Contractor has a good reputation and as such will not tolerate bad behaviour, poor language, wolf whistling etc. from their site staff. The developer will also not tolerate such behaviour and the necessary discussions will be held before works commence on site.

Radios will not be allowed on site.

● SYMBOL IS FOR INTERNAL USE



# Agreement

The agreed contents of this Construction Management Plan must be complied with unless otherwise agreed in writing by the Council. This may require the CMP to be revised by the Developer and reapproved by the Council. The project manager shall work with the Council to review this Construction Management Plan if problems arise in relation to the construction of the development. Any future revised plan must be approved by the Council in writing and complied with thereafter.

It should be noted that any agreed Construction Management Plan does not prejudice further agreements that may be required such as road closures or hoarding licences.

**Signed:** .....

**Date:** .....

**Print Name:** .....

**Position:** .....

Please submit to: [planningobligations@camden.gov.uk](mailto:planningobligations@camden.gov.uk)

End of form.