

DATED

9 May

2016

**(1) FIVE CORNERS LIMITED**

and

**(2) THE MAYOR AND BURGESSES OF  
THE LONDON BOROUGH OF CAMDEN**

**A G R E E M E N T**  
relating to land known as  
44 Dartmouth Park Road  
London NW5 1SN  
pursuant to Section 106 of the Town and Country Planning  
Act 1990 (as amended)  
Section 278 of the Highways Act 1980

Andrew Maughan  
Head of Legal Services  
London Borough of Camden  
Town Hall  
Judd Street  
London WC1H 9LP

Tel: 020 7974 1918  
Fax: 020 7974 2962

CLS/COM/ESA/1781.341  
S106 FINAL



THIS AGREEMENT is made the 9<sup>th</sup> day of May 2016

**B E T W E E N:**

- i. **FIVE CORNERS LIMITED** (Co. Regn. No. 08020923) whose registered office is at Edelman House 1238 High Road London N20 0LH (hereinafter called "the Owner") of the first part
- ii. **THE MAYOR AND BURGESSES OF THE LONDON BOROUGH OF CAMDEN** of Town Hall, Judd Street, London WC1H 9LP (hereinafter called "the Council") of the second part

**1. WHEREAS**

- 1.1 The Owner is registered at the Land Registry as the freehold proprietor with Title absolute of the Property under Title Number LN232837.
- 1.2 The Owner is the freehold Owner of and is interested in the Property for the purposes of Section 106 of the Act.
- 1.3 A Planning Application for the development of the Property was submitted to the Council and validated on 2 February 2015 and the Council resolved on 24 September 2015 to grant permission conditionally under reference number 2015/0369/P subject to conclusion of this legal Agreement.
- 1.4 The Council is the local planning authority for the purposes of the Act for the area in which the Property is situated and considers it expedient in the interests of the proper planning of its area that the development of the Property should be restricted or regulated in accordance with this Agreement.
- 1.5 As local highway authority the Council considers the Highways Works to be carried out pursuant to this section 278 Agreement to be in the public benefit.
- 1.6 For that purpose the Owner is willing to enter into this Agreement pursuant to the provisions of Section 106 of the Act.

## 2. DEFINITIONS

In this Agreement the following expressions (arranged in alphabetical order) shall unless the context otherwise requires have the following meanings:-

- 2.1 "the Act" the Town and Country Planning Act 1990 (as amended)
- 2.2 "the Agreement" this Planning Obligation made pursuant to Section 106 of the Act
- 2.3 "Basement Approval in Principle Application" an application to the Council's Highways Structural team for an approval in principle of the construction of the basement (forming part of the Development) which is to be assessed by the Council with a view to ensuring that sufficient loadings are maintained at all times at the interaction of the Development site and the Public Highway so as to ensure that the Public Highway is not compromised at any time during the Construction Phase or thereafter
- 2.4 "Basement Approval in Principle Contribution" the sum of £1,500 (one thousand five hundred pounds) to be applied by the Council towards the assessment by the Council's Highways Structural team of the Basement Approval in Principle Application
- 2.5 "the Burland Category of Damage" an industry recognised category of structural damage as specified at para 2.30 of Camden Planning Guidance 4: Basements and lightwells (as may be amended) and an extract of the

Council document is shown in the Second Schedule annexed hereto

2.6 "the Certificate of Practical Completion"

the certificate issued by the Owner's contractor architect or project manager certifying that the Development has been completed

2.7 "Construction Management Plan"

a plan setting out the measures that the Owner will adopt in undertaking the construction of the Development using good site practices in accordance with the Council's Considerate Contractor Manual to ensure the Construction Phase of the Development can be carried out safely and with minimal possible impact on and disturbance to the surrounding environment and highway network including (but not limited to):-

- (i) a statement to be submitted to Council giving details of the environmental protection highways safety and community liaison measures proposed to be adopted by the Owner in order to mitigate and offset potential or likely effects and impacts arising from the demolition of the Existing Buildings or structures on the Property and the building out of the Development;
- (ii) incorporation of the provisions set out in the First Schedule annexed hereto
- (iii) proposals to ensure there are no adverse effects on the Conservation Area features

Legal Services a formal written certification of compliance, partial compliance or ongoing compliance (as and if appropriate) with the provisions of any such obligation.

- 5.6 Submission of any plan for approval by the Council under the terms of this Agreement shall be made by the Owner to the Council sending the full document and any appendices in electronic format (where practicable) to the Planning Obligations Monitoring Officer referring to the names dates and Parties to this Agreement and citing the specific clause of this Agreement to which such plan relates quoting the Planning Permission reference 2015/0369/P.
- 5.7 Payment of the Highways Contribution pursuant to Clause 4.3 of this Agreement shall be made by the Owner to the Council sending the full amount via electronic transfer (where practicable). The owner shall notify the Planning Obligations Monitoring Officer that payment has been made referring to names date and Parties to this Agreement and citing the specific clause of this Agreement to which such contribution relates quoting the planning reference 2015/0369/P. Electronic Transfer is to be made directly to the National Westminster Bank of Hampstead Village quoting Sort Code 50-30-03 and London Borough of Camden General Account no. 24299480.
- 5.8 All consideration given in accordance with the terms of this Agreement shall be exclusive of any value added tax properly payable in respect thereof and all parties other than the Council shall pay and indemnify the Council against any such value added tax properly payable on any sums paid to the Council under this Agreement upon presentation of an appropriate value added tax invoice addressed to the Owner.
- 5.9 Any sums referred to in this Agreement as payable or to be applied by any party other than the Council under this Agreement shall be paid or applied TOGETHER WITH if such payment or application is made more than three months from the date of this Agreement a further sum ("A") being equal to the original sum payable ("B") multiplied by a figure being a fraction of which the All Items of Retail Prices ("the AIIRP") figure last published by the Central Statistical Office at the date hereof is the denominator ("X") and the last AIIRP figure published before the date such payment or application is made ("Y") less the last published AIIRP figure at the date hereof ("X") is the numerator so that

$$A = B \times \frac{Y-X}{X}$$

- 5.10 All costs and expenses payable to the Council under this Agreement shall bear interest at the rate of 4% above the Base Rate of the National Westminster Bank plc from time to time being charged from the date such payment is due until payment is made.
6. **IT IS HEREBY AGREED AND DECLARED** by the Parties hereto that:-
- 6.1 The provisions of Section 196 of the Law of Property Act 1925 (as amended) shall apply to any notice or approval or agreement to be served under or in connection with this Agreement and any such notice or approval shall be in writing and shall specifically refer to the name, date and Parties to the Agreement and shall cite the clause of the Agreement to which it relates and in the case of notice to the Council shall be addressed to the London Borough of Camden, Planning Obligations Officer, Urban Design and Renewal, Planning and Public Protection, Culture and Environment Directorate, Town Hall Annex, Argyle Street, London WC1H 9LP quoting the Planning Permission reference number 2015/0369/P and in the case of any notice or approval or agreement from the Council this shall be signed by a representative of the Council's Environment Department.
- 6.2 This Agreement shall be registered as a Local Land Charge.
- 6.3 The Owner agrees to pay the Council its proper and reasonable legal costs incurred in preparing this Agreement on or prior to the date of completion of the Agreement.
- 6.4 The Owner hereby covenants with the Council that it will within 28 days from the date hereof apply to the Chief Land Registrar of the Land Registry to register this Agreement in the Charges Register of the title to the Property and will furnish the Council forthwith on written demand with official copies of such title to show the entry of this Agreement in the Charges Register of the title to the Property.
- 6.5 This Agreement shall not be enforceable against the owner of a single residential unit only comprised within this Development (save for clause 4.2.5 in the case of such a residential unit part of which is in the lower ground floor).

- 6.6 Nothing contained or implied in this Agreement shall prejudice or affect the Council's powers to enforce any specific obligation term or condition nor shall anything contained or implied herein prejudice or affect any provisions, rights, powers, duties and obligations of the Council in the exercise of its functions as Local Planning Authority for the purposes of the Act or as a local authority generally and its rights, powers, duties and obligations under all public and private statutes, bye laws and regulations may be as fully and effectually exercised as if the Council were not a party to this Agreement.
- 6.7 Neither the Owner nor their successors in title nor any person deriving title from them shall be bound by the obligations in this Agreement in respect of any period during which it no longer has an interest in the Property but without prejudice to liability for any breach committed prior to the time it disposed of its interest.
- 6.8 For the avoidance of doubt the provisions of this Agreement (other than those contained in this sub-clause) shall not have any effect until this Agreement has been dated.
- 6.9 If the Planning Permission is quashed or revoked or otherwise withdrawn or expires before effluxion of time for the commencement of development this Agreement shall forthwith determine and cease to have effect.
- 6.10 Where any consent approval acknowledgement or expression of satisfaction is required from any of the Parties pursuant to the provisions of this Agreement it will not be unreasonably withheld or delayed.
- 6.11 No mortgagee shall have any liability under this Agreement unless it becomes a successor in title or takes possession of the interest in the part of the Property over which it has a charge in which case it too will be bound by the obligations as if it were a person deriving title from the Owner.
- 6.12 Nothing in this Agreement shall be construed as prohibiting or limiting any right to develop any part of the Property in accordance with a planning permission (other than the Planning Permission) granted (whether or not on appeal) after the date of this Agreement.

7. **RIGHTS OF THIRD PARTIES**



7.1 The Contracts (Rights of Third Parties) Act 1999 shall not apply to this Agreement

IN WITNESS whereof the Council has caused its Common Seal to be hereunto affixed and the Owner have executed this instrument as their Deed the day and year first before written

EXECUTED AS A DEED BY  
FIVE CORNERS LIMITED )  
acting by a Director in the presence of:-

.....  
Director

.....  
Christine Hereward

Witness Name - Christine Hereward

Address - Howard Kennedy  
One London Bridge

THE COMMON SEAL OF THE MAYOR )  
AND BURGESSES OF THE LONDON )  
BOROUGH OF CAMDEN was hereunto )  
Affixed by Order:- )

.....  
P. Alexander

Authorised Signatory



**THE FIRST SCHEDULE**  
**Construction Management Plan**  
**Highway Measures**

A Construction Management Plan outlines how construction work will be carried out and how this work will be serviced (e.g. delivery of materials, set down and collection of skips), with the objective of minimising traffic disruption and avoiding dangerous situations and minimising the impact on local amenity. A Construction Management Plan should cover both demolition and construction phases of development. Details of the Construction Management Plan will relate to the scale and kind and location of the development and they should assess the impact on transport and on local amenity including road user amenity. Should any one of these criteria be considered not to be relevant, then specific justification, as to why that particular criterion is not relevant, will need to be provided. The Construction Management Plan should demonstrate that the following has been considered and where necessary the impacts mitigated:

*(Note the term 'vehicles' used here refers to all vehicles associated with the implementation of the development, e.g. demolition, site clearing, delivering of plant, material and construction, staff parking etc)*

- a) A brief description of the site, surrounding area and development proposals for which the Construction Management Plan applies.
- b) Proposed start and end dates for each phase of construction.
- c) The proposed working hours within which vehicles will arrive and depart.
- d) The access arrangements for vehicles.
- e) Proposed routes for vehicles between the site and the Transport for London Road Network (TLRN). Consideration should also be given to weight restrictions, low bridges and cumulative affects of construction on the highway. A map of the TLRN can be downloaded from the following site:-  
  

[http://www.tfl.gov.uk/assets/downloads/TFL\\_Base\\_Map\\_Master.pdf](http://www.tfl.gov.uk/assets/downloads/TFL_Base_Map_Master.pdf)
- f) Typical sizes of all vehicles and the approximate frequency and times of day when they will need access to the site, for each phase of construction.
- g) Swept path drawings for any tight manoeuvres on vehicle routes to the site.
- h) Details (including accurate scaled drawings) of any highway works necessary to enable construction to take place.

- i) Parking and loading arrangement of vehicles and delivery of materials and plant to the site.
- j) Details of proposed parking bays suspensions and temporary traffic management orders.
- k) Proposed overhang (if any) of the public highway (scaffolding, cranes etc.).
- l) Details of hoarding required or any other occupation of the public highway.
- m) Details of how pedestrian and cyclist safety will be maintained, including any proposed alternative routes (if necessary), and any Banksman arrangements.
- n) Details of how traffic associated with the Development will be managed in order to reduce congestion.
- o) Details of any other measures designed to reduce the impact of associated traffic (such as the use of construction material consolidation centres).
- p) Details of how any significant amounts of dirt or dust that may be spread onto the public highway will be cleaned or prevented.
- q) Details of consultation on a draft Construction Management Plan with local residents, business, local groups (e.g. residents/tenants and business associations) and Ward Councillors. Details should include who was consulted, how the consultation was conducted and the comments received in response to the consultation. In response to the comments received, the Construction Management Plan should then be amended where appropriate and where not appropriate a reason should be given why not. The revised Construction Management Plan should also include a list of all the comments received. You are advised to check your proposed approach to consultation with the Council before carrying it out.
- r) Details of any Construction Working Group that will be set up, addressing the concerns of surrounding residents, as well as contact details for the person responsible for community liaison on behalf of the developer, and how these contact details will be advertised to the community.
- s) Details of any schemes such as the "Considerate Contractors Scheme" that the project will be signed up to should form part of the consultation and be notified to the Council. Contractors will also be required to follow the "Guide for Contractors Working in Camden" also referred to as "Camden's Considerate Contractor's Manual"

t) Details of other construction sites in the local area and how your Construction Management Plan takes into consideration the cumulative effects of construction local to your site.

u) All contractors and sub-contractors operating large vehicles over 3.5 tonnes must meet all of the following conditions:-

- 1) Operators must be a member of TfL's Fleet Operator Recognition Scheme ([www.tfl.gov.uk/fors](http://www.tfl.gov.uk/fors)) or similar at the Bronze level.
- 2) All drivers must have undertake cycle awareness training such as the Safe Urban Driver module through FORS or similar.
- 3) All vehicles associated with the construction of the Development must:
  - i. Have Side Guards fitted, unless it can be demonstrated to the reasonable satisfaction of the Employer, that the Lorry will not perform the function, for which it was built, if Side Guards are fitted.
  - ii. Have a close proximity warning system fitted comprising of a front mounted, rear facing CCTV camera (or Fresnel Lens where this provides reliable alternative), a Close Proximity Sensor, an in-cab warning device (visual or audible) and an external warning device to make the road user in close proximity aware of the driver's planned manoeuvre.
  - iii. Have a Class VI Mirror
  - iv. Bear prominent signage on the rear of the vehicle to warn cyclists of the dangers of passing the vehicle on the inside.

v) Any other relevant information with regard to traffic and transport.

w) The Construction Management Plan should also include the following statement:-

*"The agreed contents of the Construction Management Plan must be complied with unless otherwise agreed with the Council. The project manager shall work with the Council to review this Construction Management Plan if problems arise in relation to the construction of the Development. Any future revised plan must be approved by the Council and complied with thereafter."*

**It should be noted that any agreed Construction Management Plan does not prejudice further agreement that may be required for things such as road closures or hoarding licences**

## The Burland Category of Damage

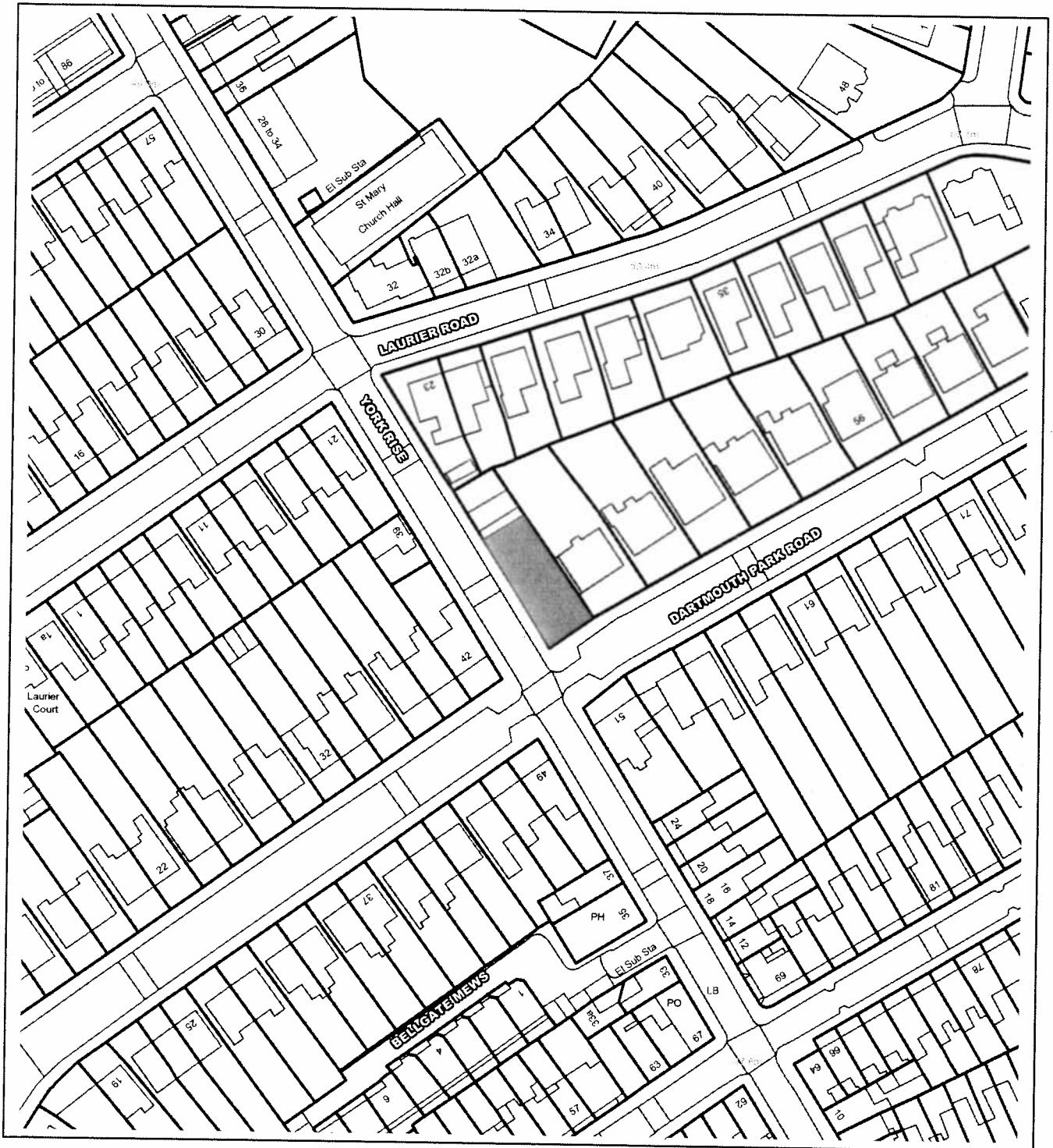
Category of damage	Description of typical damage	Approximate crack width (mm)	Limiting tensile strain $\epsilon_{lim}$ (per cent)
0 Negligible	Hairline cracks of less than about 0.1 mm are classed as negligible	<0.1	0.0-0.05
1 Very slight	Fine cracks that can easily be treated during normal decoration. Perhaps isolated slight fracture in building. Cracks in external brickwork visible on inspection	<1	0.05-0.075
2 Slight	Cracks easily filled. Redecoration probably required. Several slight fractures showing inside of building. Cracks are visible externally and some repointing may be required externally to ensure weathertightness. Doors and windows may stick slightly.	<5	0.075-0.15
3 Moderate	The cracks require some opening up and can be patched by a mason. Recurrent cracks can be masked by suitable lining. Repointing of external brickwork and possibly a small amount of brickwork to be replaced. Doors and windows sticking. Service pipes may fracture. Weathertightness often impaired.	5-15 or a number of cracks > 3	0.15-0.3
4 Severe	Extensive repair work involving breaking-out and replacing sections of walls, especially over doors and windows. Windows and frames distorted, floor sloping noticeably. Walls leaning or bulging noticeably, some loss of bearing in beams. Service pipes disrupted.	15-25 but also depends on number of cracks	>0.3
5 Very severe	This requires a major repair involving partial or complete rebuilding. Beams lose bearings, walls lean badly and require shoring. Windows broken with distortion, Danger of instability.	Usually > 25 but depends on number of cracks	

Damage Category Chart (CIRIA C580)

Extract from para 2.30 of the Camden Planning Guidance 4: Basements and Lightwells



# NORTHGATE SE GIS Print Template



This material has been reproduced from Ordnance Survey digital map data with the permission of the controller of Her Majesty's Stationery Office, © Crown Copyright.





Peter Stern Architect & Designer  
33 Denman Drive North  
London  
NW11 6RD

Tel 020 7974 4444  
Fax 020 7974 1930  
Textlink 020 7974 6866

planning@camden.gov.uk  
www.camden.gov.uk/planning

Application Ref: **2015/0369/P**

28 April 2016

Dear Sir/Madam

**DRAFT**  
**FOR INFORMATION ONLY - THIS IS NOT A FORMAL DECISION**  
Town and Country Planning Act 1990 (as amended)

**DECISION SUBJECT TO A SECTION 106 LEGAL AGREEMENT**

Address:

**44 Dartmouth Park Road  
London  
NW5 1SN**

Proposal:

**DECISION**  
Proposed alteration to existing flats from 1 no. studio and 1 no. 1-bed flats on the ground floor to 2no. x 3 bedroom maisonettes across both the new lower ground floor and ground floor; 1no. 1-bed flat on the first floor to a 2- bed flat , and enlargement of the existing 2-bed flat on the 2nd floor; Erection of rear extension with roof terrace and an extension at 1st floor following demolition of existing single storey rear extensions. Increase height and installation of two roof lights on the 2nd floor of the existing rear extension. Erection of two dormers to the rear of the main roof. Alterations to front elevation including new timber sash windows. Excavation and construction of lower ground floor under part of the property.

Drawing Nos:

OS Plan, 370; 01C, 02E, 03B, 04D, 05D, 06D, 07C ,08D, 09, 10C, 11F, 12F, 13B, 14C, 15B, 16, Construction Management Plan, Lifetime Home statement, Basement Impact Assessment dated January 2015, Flood Risk assessment by vkhp-consulting dated January 2015. Arboricultural Survey & Impact Assessment Report prepared by Marcus Foster July 2015.

The Council has considered your application and decided to grant permission subject to the conditions and informatives (if applicable) listed below **AND** subject to the successful conclusion of a Section 106 Legal Agreement.

The matter has been referred to the Council's Legal Department and you will be contacted shortly. If you wish to discuss the matter please contact **Aidan Brookes** in the Legal Department on **020 7 974 1947**.

Once the Legal Agreement has been concluded, the formal decision letter will be sent to you.

Condition(s) and Reason(s):

- 1 The development hereby permitted must be begun not later than the end of three years from the date of this permission.

Reason: In order to comply with the provisions of Section 91 of the Town and Country Planning Act 1990 (as amended).

- 2 All new external work shall be carried out in materials that resemble, as closely as possible, in colour and texture those of the existing building, unless otherwise specified in the approved application.

Reason: To safeguard the appearance of the premises and the character of the immediate area in accordance with the requirements of policy CS14 of the London Borough of Camden Local Development Framework Core Strategy and policy DP24 and DP25 of the London Borough of Camden Local Development Framework Development Policies.

- 3 The development hereby permitted shall be carried out in accordance with the following approved plans:

OS Plan, 370; 01C, 02E, 03B, 04D, 05D, 06D, 07C, 08D, 09, 10C, 11F, 12F, 13B, 14C, 15B, 16, Construction Management Plan, Lifetime Home statement, Basement Impact Assessment dated January 2015, Flood Risk assessment by vkhp-consulting dated January 2015. Arboricultural Survey & Impact Assessment Report prepared by Marcus Foster July 2015.

Reason:

For the avoidance of doubt and in the interest of proper planning.

- 4 The hereby approved timber screen to be created on the north east side elevation to the roof terrace above the rear extension hereby approved shall be completely installed prior to the first use of the roof terrace and it shall be retained in perpetuity.

Reason: In order to prevent unreasonable overlooking of neighbouring premises in accordance with the requirements of policy CS5 of the London Borough of Camden Local Development Framework Core Strategy and policy DP26 of the London Borough of Camden Local Development Framework Development Policies.

- 5 The lifetime homes features and facilities, as indicated on the drawings and documents hereby approved shall be provided in their entirety prior to the first occupation of any of the new residential units.

Reason: To ensure that the internal layout of the building provides flexibility for the accessibility of future occupiers and their changing needs over time, in accordance with the requirements of policy CS6 of the London Borough of Camden Local Development Framework Core Strategy and policy DP6 of the London Borough of Camden Local Development Framework Development Policies.

- 6 Works shall be carried out in accordance with the approved Arboricultural Survey & Impact Assessment Report unless the local planning authority gives written consent to any variation.

Reason: To ensure that the tree on the highway maintain a high quality of visual amenity in the scheme in accordance with the requirements of policy CS14 and CS15 of the London Borough of Camden Local Development Framework Core Strategy and policy DP24 of the London Borough of Camden Local Development Framework Development Policies.

- 7 Prior to the first occupation of the building a plan showing details of the green roof including species, planting density, substrate and a section at scale 1:20 showing that adequate depth is available in terms of the construction and long term viability of the green roof, and a programme for a scheme of maintenance shall be submitted to and approved in writing by the local planning authority. The green roof shall be fully provided in accordance with the approved details prior to first occupation and thereafter retained and maintained in accordance with the approved scheme of maintenance.

Reason: To ensure that the green roof is suitably designed and maintained in accordance with the requirements of policies CS13, CS14, CS15 and CS16 of the London Borough of Camden Local Development Framework Core Strategy and policies DP22, DP23, DP24 and DP32 of the London Borough of Camden Local Development Framework Development Policies.

- 8 Revised drawings shall be submitted to and approved in writing by the Council showing the dormers at least 500mm below the roof ridge. These drawings shall supersede the submitted proposed drawings.

Reason: To safeguard the appearance of the premises and the character of the immediate area in accordance with the requirements of policy CS14 of the London Borough of Camden Local Development Framework Core Strategy and policy DP24 and DP25 of the London Borough of Camden Local Development Framework Development Policies.

Informative(s):

- 1 Your proposals may be subject to control under the Building Regulations and/or the London Buildings Acts which cover aspects including fire and emergency escape,

access and facilities for people with disabilities and sound insulation between dwellings. You are advised to consult the Council's Building Control Service, Camden Town Hall, Argyle Street WC1H 8EQ, (tel: 020-7974 6941).

- 2 Noise from demolition and construction works is subject to control under the Control of Pollution Act 1974. You must carry out any building works that can be heard at the boundary of the site only between 08.00 and 18.00 hours Monday to Friday and 08.00 to 13.00 on Saturday and not at all on Sundays and Public Holidays. You are advised to consult the Council's Compliance and Enforcement team [Regulatory Services], Camden Town Hall, Argyle Street, WC1H 8EQ (Tel. No. 020 7974 4444 or on the website <http://www.camden.gov.uk/ccm/content/contacts/council-contacts/environment/contact-the-environmental-health-team.en> or seek prior approval under Section 61 of the Act if you anticipate any difficulty in carrying out construction other than within the hours stated above.
- 3 The Mayor of London introduced a Community Infrastructure Levy (CIL) to help pay for Crossrail on 1st April 2012. Any permission granted after this time which adds more than 100sqm of new floorspace or a new dwelling will need to pay this CIL. It will be collected by Camden on behalf of the Mayor of London. Camden will be sending out liability notices setting out how much CIL will need to be paid if an affected planning application is implemented and who will be liable.

The proposed charge in Camden will be £50 per sqm on all uses except affordable housing, education, healthcare, and development by charities for their charitable purposes. You will be expected to advise us when planning permissions are implemented. Please use the forms at the link below to advise who will be paying the CIL and when the development is to commence. You can also access forms to allow you to provide us with more information which can be taken into account in your CIL calculation and to apply for relief from CIL.

<http://www.planningportal.gov.uk/planning/applications/howtoapply/whattosubmit/cil>

We will then issue a CIL demand notice setting out what monies needs to paid when and how to pay. Failure to notify Camden of the commencement of development will result in a surcharge of £2500 or 20% being added to the CIL payment. Other surcharges may also apply for failure to assume liability and late payment. Payments will also be subject to indexation in line with the construction costs index.

Please send CIL related documents or correspondence to [CIL@Camden.gov.uk](mailto:CIL@Camden.gov.uk)


In dealing with the application, the Council has sought to work with the applicant in a positive and proactive way in accordance with paragraphs 186 and 187 of the National Planning Policy Framework.


Yours faithfully

Culture and Environment Directorate

**DRAFT**

**DECISION**





DATED

9 May

2016

**(1) FIVE CORNERS LIMITED**

and

**(2) THE MAYOR AND BURGESSES OF  
THE LONDON BOROUGH OF CAMDEN**

**A G R E E M E N T**  
relating to land known as  
44 Dartmouth Park Road  
London NW5 1SN  
pursuant to Section 106 of the Town and Country Planning  
Act 1990 (as amended)  
Section 278 of the Highways Act 1980

Andrew Maughan  
Head of Legal Services  
London Borough of Camden  
Town Hall  
Judd Street  
London WC1H 9LP

Tel: 020 7974 1918  
Fax: 020 7974 2962

CLS/COM/ESA/1781.341  
S106 FINAL