

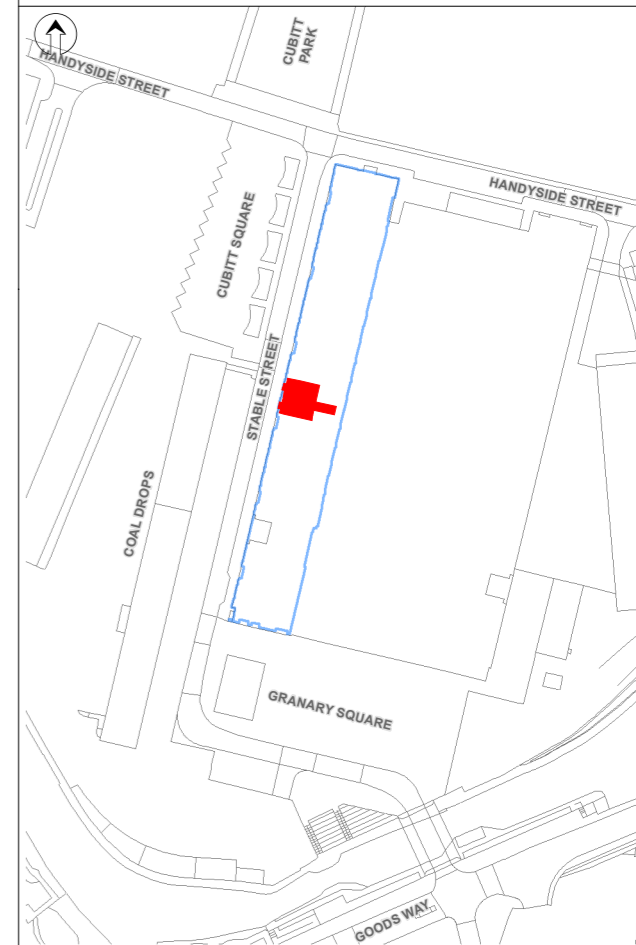


KEY:

	L1 - Western Transit Shed
	Demise Boundary

### LOCATION PLAN



COPYRIGHT:  
© Crown copyright and database rights 2016 Ordnance Survey 100053954

PROJECT:  
**L1 - WESTERN TRANSIT SHED  
GROUND FLOOR  
9-10 STABLE STREET**

DRAWING TITLE:  
**SPIRITLAND**

SCALE AT A3: <b>1:250</b>	STATUS: <b>FINAL</b>	DATE: <b>19/04/2016</b>
DRAWN BY: <b>LAW</b>	CHECKED BY: <b>LAW</b>	APPROVED BY: <b>LM</b>

**King's Cross**  
**King's Cross Central Limited Partnership**  
 (Acting by its general partner King's Cross Central Partner Ltd.)  
 4 Stable Street  
 London, N1C 4AB  
 T: +44 (0) 20 3664 0200

DRAWING NUMBER: <b>KXC-PLAN-PLAP-18-A-P01</b>	REV: <b>P01</b>
--	--------------------

Filepath: G:\01\_Projects\KXC\Planning\Applications\Map\KXC-PLAN-PLAP-18-A-P01.mxd  
Plot Date: 19/04/2016