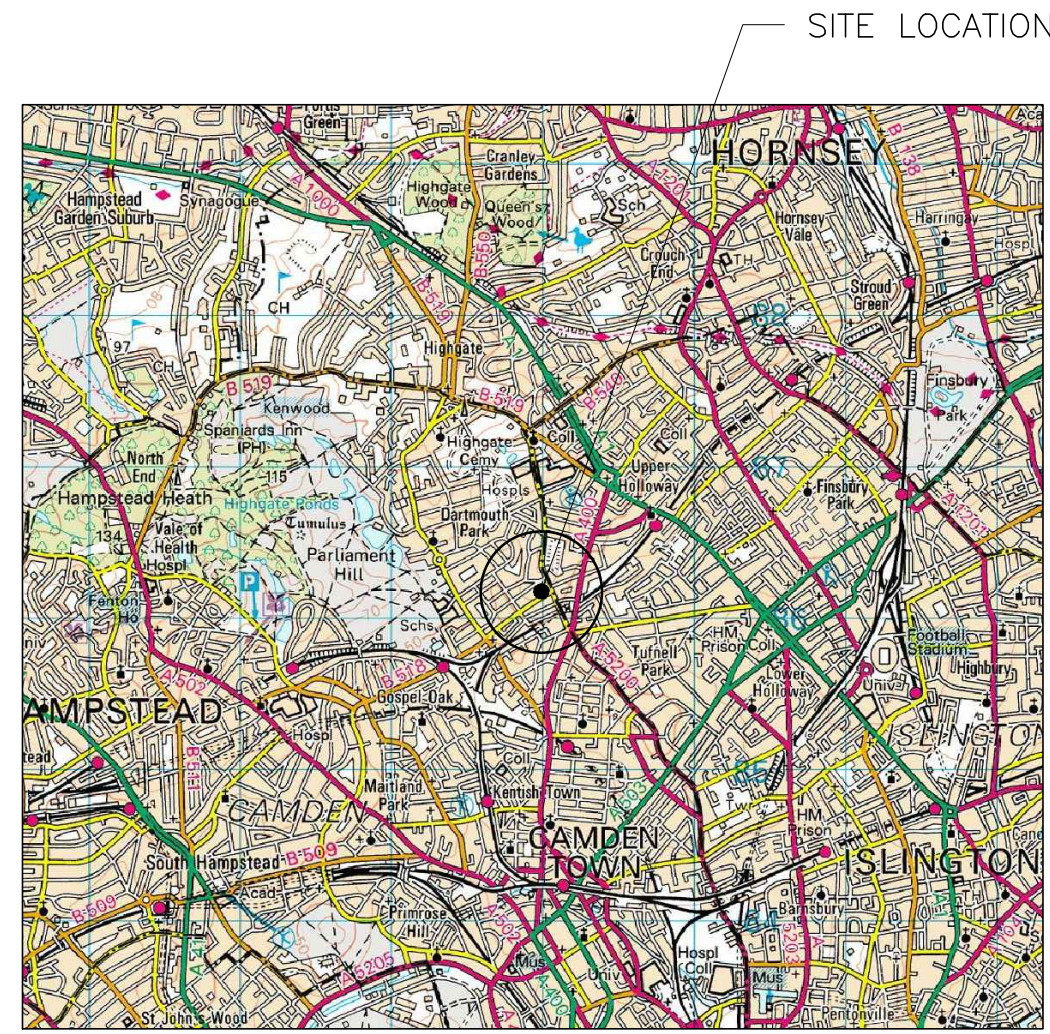


SITE LOCATION (SCALE 1:1250)



SITE LOCATION (SCALE 1:50000)



LOCATION PHOTOGRAPH

DIRECTIONS TO SITE:
HEADING SOUTH ON M1
 TOWARDS END OF M1 TAKE SLIGHT LEFT TOWARDS NORTH CIRCULAR ROAD (A406). TAKE A406(E) RAMP ON RIGHT TO N.CIRCULAR/CENTRAL LONDON. MERGE ONTO N.CIRCULAR (A406). AFTER 1.3 MILES TAKE SLIGHT RIGHT ONTO BARNET BYPASS. CONTINUE TO FOLLOW A406. AFTER 0.8 MILE SLIGHT RIGHT ONTO FALLODEN WAY (A1). CONTINUE ONTO LYTTTELTON ROAD. CONTINUE ONTO AYLMER ROAD (A1). AFTER 1.4 MILES TURN RIGHT ONTO CROMWELL AVENUE. TURN RIGHT ONTO DARTMOUTH PARK HILL. TURN RIGHT ONTO DARTMOUTH PARK ROAD. TAKE 1ST LEFT TO STAY ON DARTMOUTH PARK ROAD. CHURCH IS LOCATED ON LEFT.

GENERAL NOTES:

- 1.1) USE WRITTEN DIMENSIONS ONLY
- 1.2) ALL DIMENSIONS ARE IN MM UNLESS SPECIFIED
- 1.3) ASSUME ALL SITE DETAILS ARE EXISTING UNLESS SPECIFIED

Rev	Issue	Date	Drn	App
F	FLAGPOLE POSITION AMENDED	14.03.16	NP	GD
E	CHANGED TO FLAGPOLE SOLUTION	05.01.16	GB	GD
D	ICNIRP DRAWING ADDED	15.06.15	NP	GD
C	ANTENNA DETAILS AND LOCATIONS AMENDED	08.04.15	GB	GD
B	EQUIPMENT CABINET AMENDED	14.11.14	GB	GD
A	FIRST ISSUE	20.10.14	GB	GD

© This drawing is the copyright of NET Coverage Solutions (NET) Limited and may not be reproduced or disclosed to a third party in any form without written permission



NET Coverage Solutions
 Craven Court
 Stanhope Road
 Camberley
 Surrey GU15 3BS
 Tel: +44(0)1276 854440
 Fax: +44(0)1276 854450



Operator Ref No.	TUK:55599	3UK:ND435
Operator:	MBNL	
Drawing Title:	SITE LOCATION MAPS	
Scale:	AS SHOWN	
Site No.	A01482	
Site Name:	ST MARY BROOKFIELD	
Site Address:	DARTMOUTH PARK ROAD DARTMOUTH PARK LONDON NW5 1SL	

OS Grid Reference:
528961/186174

Drawn:	GB	Chk:	GD	App:	GD
Date:	20.10.14				

Site No.	Operator	Drg No.	Revision
A01482	MBNL	100	F

Original Drawing Size: A3

All maps obtained via Promap.
 Ordnance Survey © Crown copyright 2016.
 All rights reserved. Licence Number 100022432.



EXISTING SITE PLAN (SCALE 1:500)

GENERAL NOTES:

- 1.1) USE WRITTEN DIMENSIONS ONLY
- 1.2) ALL DIMENSIONS ARE IN MM UNLESS SPECIFIED
- 1.3) ASSUME ALL SITE DETAILS ARE EXISTING UNLESS SPECIFIED

F	FLAGPOLE POSITION AMENDED	14.03.16	NP	GD
E	CHANGED TO FLAGPOLE SOLUTION	05.01.16	GB	GD
D	ICNIRP DRAWING ADDED	15.06.15	NP	GD
C	ANTENNA DETAILS AND LOCATIONS AMENDED	08.04.15	GB	GD
B	EQUIPMENT CABINET AMENDED	14.11.14	GB	GD
A	FIRST ISSUE	20.10.14	GB	GD
Rev	Issue	Date	Drn	App

© This drawing is the copyright of NET Coverage Solutions (NET) Limited and may not be reproduced or disclosed to a third party in any form without written permission



NET Coverage Solutions
 Craven Court
 Stanhope Road
 Camberley
 Surrey GU15 3BS
 Tel: +44(0)1276 854440
 Fax: +44(0)1276 854450



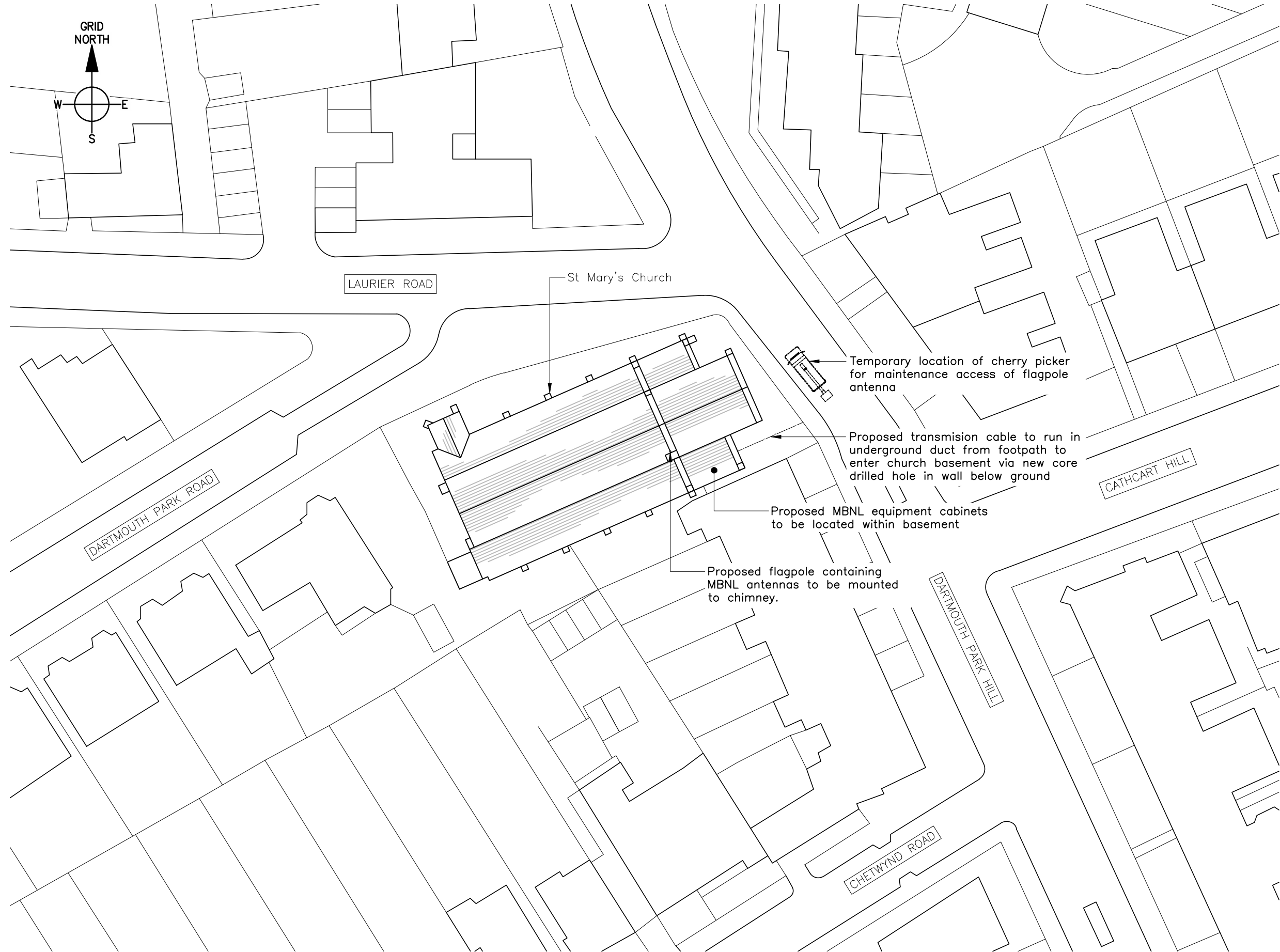
Operator Ref No.	TUK:55599	3UK:ND435
Operator:	MBNL	
Drawing Title:	SITE LAYOUT PLAN EXISTING	
Scale:	1:500	
Site No.	A01482	
Site Name:	ST MARY BROOKFIELD	
Site Address:	DARTMOUTH PARK ROAD DARTMOUTH PARK LONDON NW5 1SL	

OS Grid Reference:
528961/186174

Drawn: GB	Chk: GD	App: GD
Date:	20.10.14	

Site No.	Operator	Drg No.	Revision
A01482	MBNL	201	F

Original Drawing Size: A3



PROPOSED SITE PLAN (SCALE 1:500)

GENERAL NOTES:

- 1.1) USE WRITTEN DIMENSIONS ONLY
- 1.2) ALL DIMENSIONS ARE IN MM UNLESS SPECIFIED
- 1.3) ASSUME ALL SITE DETAILS ARE EXISTING UNLESS SPECIFIED

Rev	Issue	Date	Drn	App
F	FLAGPOLE POSITION AMENDED	14.03.16	NP	GD
E	CHANGED TO FLAGPOLE SOLUTION	05.01.16	GB	GD
D	ICNIRP DRAWING ADDED	15.06.15	NP	GD
C	ANTENNA DETAILS AND LOCATIONS AMENDED	08.04.15	GB	GD
B	EQUIPMENT CABINET AMENDED	14.11.14	GB	GD
A	FIRST ISSUE	20.10.14	GB	GD

© This drawing is the copyright of NET Coverage Solutions (NET) Limited and may not be reproduced or disclosed to a third party in any form without written permission



NET Coverage Solutions
 Craven Court
 Stanhope Road
 Camberley
 Surrey GU15 3BS
 Tel: +44(0)1276 854440
 Fax: +44(0)1276 854450



Operator Ref No.	TUK:55599	3UK:ND435
Operator:	MBNL	
Drawing Title:	SITE LAYOUT PLAN PROPOSED	
Scale:	1:500	
Site No.	A01482	
Site Name:	ST MARY BROOKFIELD	
Site Address:	DARTMOUTH PARK ROAD DARTMOUTH PARK LONDON NW5 1SL	

OS Grid Reference:
528961/186174

Drawn:	GB	Chk:	GD	App:	GD
Date:	20.10.14				

Site No.	Operator	Drg No.	Revision
A01482	MBNL	202	F

Original Drawing Size: A3

Roof ridge height
19.57m AGL

Top of chimney
18.60m AGL

0.00m GL



EXISTING NORTH-EAST ELEVATION (SCALE 1:100)

GENERAL NOTES:

- 1.1) USE WRITTEN DIMENSIONS ONLY
- 1.2) ALL DIMENSIONS ARE IN MM UNLESS SPECIFIED
- 1.3) ASSUME ALL SITE DETAILS ARE EXISTING UNLESS SPECIFIED

Rev	Issue	Date	Drn	App
F	FLAGPOLE POSITION AMENDED	14.03.16	NP	GD
E	CHANGED TO FLAGPOLE SOLUTION	05.01.16	GB	GD
D	ICNIRP DRAWING ADDED	15.06.15	NP	GD
C	ANTENNA DETAILS AND LOCATIONS AMENDED	08.04.15	GB	GD
B	EQUIPMENT CABINET AMENDED	14.11.14	GB	GD
A	FIRST ISSUE	20.10.14	GB	GD

© This drawing is the copyright of NET Coverage Solutions (NET) Limited and may not be reproduced or disclosed to a third party in any form without written permission



NET Coverage Solutions
Craven Court
Starhope Road
Camberley
Surrey GU15 3BS

Tel: +44(0)1276 854440
Fax: +44(0)1276 854450



Operator Ref No. TUK:55599 3UK:ND435

Operator: MBNL

Drawing Title: NORTH-EAST ELEVATION
EXISTING

Scale: 1:100

Site No. A01482

Site Name: ST MARY BROOKFIELD

Site Address: DARTMOUTH PARK ROAD
DARTMOUTH PARK
LONDON
NW5 1SL

OS Grid Reference:
528961/186174

Drawn: GB Chk: GD App: GD

Date: 20.10.14

Site No.	Operator	Drg No.	Revision
A01482	MBNL	301	F

Original Drawing Size: A3



EXISTING SOUTH-WEST ELEVATION (SCALE 1:100)

GENERAL NOTES:

- 1.1) USE WRITTEN DIMENSIONS ONLY
- 1.2) ALL DIMENSIONS ARE IN MM UNLESS SPECIFIED
- 1.3) ASSUME ALL SITE DETAILS ARE EXISTING UNLESS SPECIFIED

Rev	Issue	Date	Drn	App
F	FLAGPOLE POSITION AMENDED	14.03.16	NP	GD
E	CHANGED TO FLAGPOLE SOLUTION	05.01.16	GB	GD
D	ICNIRP DRAWING ADDED	15.06.15	NP	GD
C	ANTENNA DETAILS AND LOCATIONS AMENDED	08.04.15	GB	GD
B	EQUIPMENT CABINET AMENDED	14.11.14	GB	GD
A	FIRST ISSUE	20.10.14	GB	GD

© This drawing is the copyright of NET Coverage Solutions (NET) Limited and may not be reproduced or disclosed to a third party in any form without written permission



NET Coverage Solutions
Craven Court
Starhope Road
Camberley
Surrey GU15 3BS
Tel: +44(0)1276 854440
Fax: +44(0)1276 854450



Operator Ref No.	TUK:55599	JUK:ND435
Operator:	MBNL	
Drawing Title:	SOUTH-WEST ELEVATION EXISTING	
Scale:	1:100	
Site No.	A01482	
Site Name:	ST MARY BROOKFIELD	
Site Address:	DARTMOUTH PARK ROAD DARTMOUTH PARK LONDON NW5 1SL	

OS Grid Reference:
528961/186174

Drawn: GB	Chk: GD	App: GD
Date: 20.10.14		

Site No.	Operator	Drg No.	Revision
A01482	MBNL	302	F

Original Drawing Size: A3

Base of antenna
20.72m AGL

Roof ridge height
19.57m AGL

Proposed 170mmØ flagpole incorporating antenna within top section to be mounted to chimney. Flagpole to be painted white with gold finial.

Proposed feeder cables to run up through disused chimney flue and exit via new opening formed at main roof eaves level and enter base of flagpole

Proposed feeder cables to run up through disused chimney flue from basement

Proposed sub-metered power supply to be taken from existing church three phase supply located in vestry. Cable to follow existing route to basement

0.00m GL

Access steps down to basement

Proposed MBNL equipment cabinets to be located within basement

PROPOSED NORTH-EAST ELEVATION
(SCALE 1:100)

GENERAL NOTES:

- 1.1) USE WRITTEN DIMENSIONS ONLY
- 1.2) ALL DIMENSIONS ARE IN MM UNLESS SPECIFIED
- 1.3) ASSUME ALL SITE DETAILS ARE EXISTING UNLESS SPECIFIED

Rev	Issue	Date	Drn	App
F	FLAGPOLE POSITION AMENDED	14.03.16	NP	GD
E	CHANGED TO FLAGPOLE SOLUTION	05.01.16	GB	GD
D	ICNIRP DRAWING ADDED	15.06.15	NP	GD
C	ANTENNA DETAILS AND LOCATIONS AMENDED	08.04.15	GB	GD
B	EQUIPMENT CABINET AMENDED	14.11.14	GB	GD
A	FIRST ISSUE	20.10.14	GB	GD

© This drawing is the copyright of NET Coverage Solutions (NET) Limited and may not be reproduced or disclosed to a third party in any form without written permission



NET Coverage Solutions
Craven Court
Stanhope Road
Camberley
Surrey GU15 3BS

Tel: +44(0)1276 854440
Fax: +44(0)1276 854450



Operator Ref No. TUK:55599 3UK:ND435

Operator: MBNL

Drawing Title: NORTH-EAST ELEVATION
PROPOSED

Scale: 1:100

Site No. A01482

Site Name: ST MARY BROOKFIELD

Site Address: DARTMOUTH PARK ROAD
DARTMOUTH PARK
LONDON
NW5 1SL

OS Grid Reference:
528961/186174

Drawn: GB Chk: GD App: GD

Date: 20.10.14

Site No.	Operator	Drn No.	Revision
A01482	MBNL	303	F

Original Drawing Size: A3

0.00m GL

Roof ridge height
19.57m AGL

Base of antenna
20.72m AGL

Proposed 170mmØ flagpole
incorporating antenna within top
section to be mounted to chimney.
Flagpole to be painted white with
gold finial.

Top of buttress
16.69m AGL



PROPOSED SOUTH-WEST ELEVATION (SCALE 1:100)

GENERAL NOTES:

- 1.1) USE WRITTEN DIMENSIONS ONLY
- 1.2) ALL DIMENSIONS ARE IN MM UNLESS SPECIFIED
- 1.3) ASSUME ALL SITE DETAILS ARE EXISTING UNLESS SPECIFIED

Rev	Issue	Date	Drn	App
F	FLAGPOLE POSITION AMENDED	14.03.16	NP	GD
E	CHANGED TO FLAGPOLE SOLUTION	05.01.16	GB	GD
D	ICNIRP DRAWING ADDED	15.06.15	NP	GD
C	ANTENNA DETAILS AND LOCATIONS AMENDED	08.04.15	GB	GD
B	EQUIPMENT CABINET AMENDED	14.11.14	GB	GD
A	FIRST ISSUE	20.10.14	GB	GD

© This drawing is the copyright of NET Coverage Solutions (NET) Limited and may not be reproduced or disclosed to a third party in any form without written permission



NET Coverage Solutions
Craven Court
Starhope Road
Camberley
Surrey GU15 3BS

Tel: +44(0)1276 854440
Fax: +44(0)1276 854450



Operator Ref No. TUK:55599 3UK:ND435

Operator: MBNL

Drawing Title: SOUTH-WEST ELEVATION
PROPOSED

Scale: 1:100

Site No. A01482

Site Name: ST MARY BROOKFIELD

Site Address: DARTMOUTH PARK ROAD
DARTMOUTH PARK
LONDON
NW5 1SL

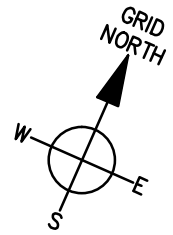
OS Grid Reference:
528961/186174

Drawn: GB Chk: GD App: GD

Date: 20.10.14

Site No.	Operator	Drg No.	Revision
A01482	MBNL	304	F

Original Drawing Size: A3



Proposed MBNL 2No. stacked Huawei 3900A equipment cabinets Link A/C cabinet mounted on new steel leveling beams fixed to floor

Proposed sub-main power supply cable to pass through floor from electrical intake location above cable to run across ceiling to Link A/C cabinet

Proposed transmission cables to enter basement via core drilled hole and follow route of power cable to link A/C cabinet

Proposed 300mm wide cable tray to run along wall behind equipment cabinets

Space for future equipment

☀ Indicates emergency bulkhead lighting.

Proposed MBNL 2No. Furo 1/2 height cabinets mounted on new steel leveling beams fixed to floor

Access from front of church

Power cable run though basement fixed to ceiling

PROPOSED BASEMENT/EQUIPMENT FLOOR PLAN (SCALE 1:25)

GENERAL NOTES:

- 1.1) USE WRITTEN DIMENSIONS ONLY
- 1.2) ALL DIMENSIONS ARE IN MM UNLESS SPECIFIED
- 1.3) ASSUME ALL SITE DETAILS ARE EXISTING UNLESS SPECIFIED

F	FLAGPOLE POSITION AMENDED	14.03.16	NP	GD
E	CHANGED TO FLAGPOLE SOLUTION	05.01.16	GB	GD
D	ICNIRP DRAWING ADDED	15.06.15	NP	GD
C	ANTENNA DETAILS AND LOCATIONS AMENDED	08.04.15	GB	GD
B	EQUIPMENT CABINET AMENDED	14.11.14	GB	GD
A	FIRST ISSUE	20.10.14	GB	GD
Rev	Issue	Date	Drn	App

© This drawing is the copyright of NET Coverage Solutions (NET) Limited and may not be reproduced or disclosed to a third party in any form without written permission



NET Coverage Solutions
Craven Court
Stanhope Road
Camberley
Surrey GU15 3BS

Tel: +44(0)1276 854440
Fax: +44(0)1276 854450



Operator Ref No. TUK: 55599 3UK: ND435

Operator: MBNL

Drawing Title: BASEMENT/EQUIPMENT FLOOR PLAN PROPOSED

Scale: 1:25

Site No. A01482

Site Name: ST MARY BROOKFIELD

Site Address: DARTMOUTH PARK ROAD
DARTMOUTH PARK
LONDON
NW5 1SL

OS Grid Reference:
528961/186174

Drawn: GB Chk: GD App: GD

Date: 20.10.14

Site No.	Operator	Drg No.	Revision
A01482	MBNL	401	F

Original Drawing Size: A3