

NOTE
DO NOT SCALE FROM THIS DRAWING. FIGURED DIMENSIONS ONLY ARE TO
BE TAKEN FROM THIS DRAWING. ALL DIMENSIONS ARE IN MILLIMETRES
UNLESS OTHERWISE STATED.
CONTRACTOR TO CHECK AND CONFIRM ALL DIMENSIONS AND SETTING
OUT ON SITE. REPORT ANY ERRORS OR OMISSIONS TO WGI.
EXISTING INFORMATION BASED ON SURVEY MODEL RECEIVED
2015-10-20 (MODEL REF "32624RM-01-WIP", "32624RM-02-WIP",
"32624RM-03-WIP", "32624RM-04-WIP") SURVEY MODEL IS PARTIALLY
INCOMPLETE AND REQUIRES UPDATE FROM SURVEYOR. PROPERTY
LINE SHOWN IS TO BE CONFIRMED
CURRENT MODEL FILE NAME - 114031-WGI-00-ZZ-M3-A-0001
CURRENT MODEL REVISION - 1



Existing South west elevation A
1 : 100

26a Rosslyn Hill - Hampstead Police Station (Closed)

26 Rosslyn Hill

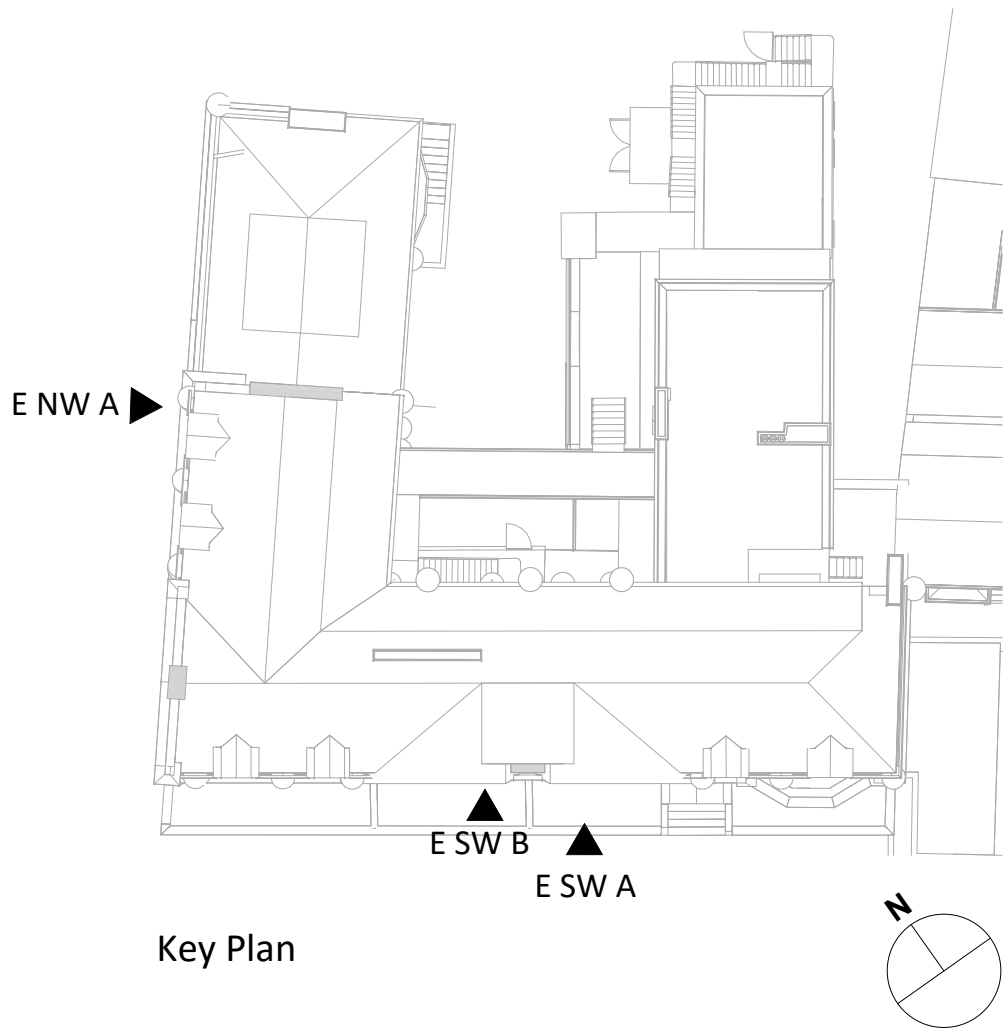


Existing South west elevation B
1 : 100

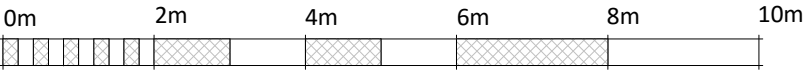
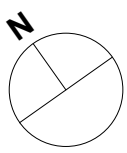
Line of Rosslyn
Hill behind



Existing North west A
1 : 100



Key Plan



Scale 1:100

2016-03-22	ER	Issued For Planning
Rev	Date	By Note

Planning

PROJECT NUMBER

114031

PROJECT

Abacus Belsize Primary School
26a Rosslyn Hill, London NW3

DRAWING NAME

Existing Elevations - Rosslyn Hill and Downshire Hill

DRAWING NUMBER

114031 - P006

DATE 22.03.2016

SCALE As indicated

DRAWING SIZE A1

DRAWN BY AR

CHECK RM

REVISION -



Watkins Gray International LLP
Colechurch House
1 London Bridge Walk
London SE1 2XK
United Kingdom
t: +44 (0)20 7940 8400