

Construction Management Plan

pro forma v2.0

Kingsgate Primary School – Single- storey Classroom

23-03-2016



Contents

Internal review sheet	3
Introduction	4
Timeframe	5
Contact	6
Site	8
Community liaison	11
Transport	14
Environment	24
Agreement	28

Review

For Internal use only

Please initial and date in the relevant section of the table.

The **highlighted areas** of the Draft table will be deleted by their respective teams during pre app review if these sections are no longer applicable.

Pre app

Community liaison	
CLOCS	
Transport	
Highways	
Parking	
Environmental health	
Sustainability	<i>(attach appendix if necessary)</i>
Sign off	

Draft

Community liaison	
CLOCS	
Transport	
Highways	
Parking	
Environmental health	
Sustainability	
Sign off	

- INDICATES INPUT REQUIREMENT FROM MULTIPLE TEAMS THROUGHOUT DOCUMENT

Introduction

The purpose of the **Construction Management Plan (CMP)** is to help developers to minimise construction impacts, and relates to both on site activity and the transport arrangements for vehicles servicing the site.

It is intended to be a live document whereby different stages will be completed and submitted for application as the development progresses.

The completed and signed CMP must address the way in which any impacts associated with the proposed works, and any **cumulative impacts of other nearby construction sites**, will be mitigated and managed. The level of detail required in a CMP will depend on the scale and kind of development. Further policy guidance is set out in Camden Planning Guidance **(CPG) 6: Amenity** and **(CPG) 8: Planning Obligations**.

This CMP follows the best practice guidelines as described in Transport for London's (TfL's Standard for Construction Logistics and Cyclist Safety (CLOCS) scheme) and Camden's Minimum Requirements for Building Construction (CMRBC).

The approved contents of this CMP must be complied with unless otherwise agreed with the Council in writing. The project manager shall work with the Council to review this CMP if problems arise in relation to the construction of the development. Any future revised plan must also be approved by the Council and complied with thereafter.

It should be noted that any agreed CMP does not prejudice or override the need to obtain any separate consents or approvals such as for road closures or hoarding licences.

If your scheme involves any demolition, you need to make an application to the Council's Building Control Service. Please complete the "**Demolition Notice**"

Please complete the questions below with additional sheets, drawings and plans as required. The boxes will expand to accommodate the information provided, so please provide as much information as is necessary. It is preferable if this document is completed electronically and submitted as a Word file to allow comments to be easily documented.

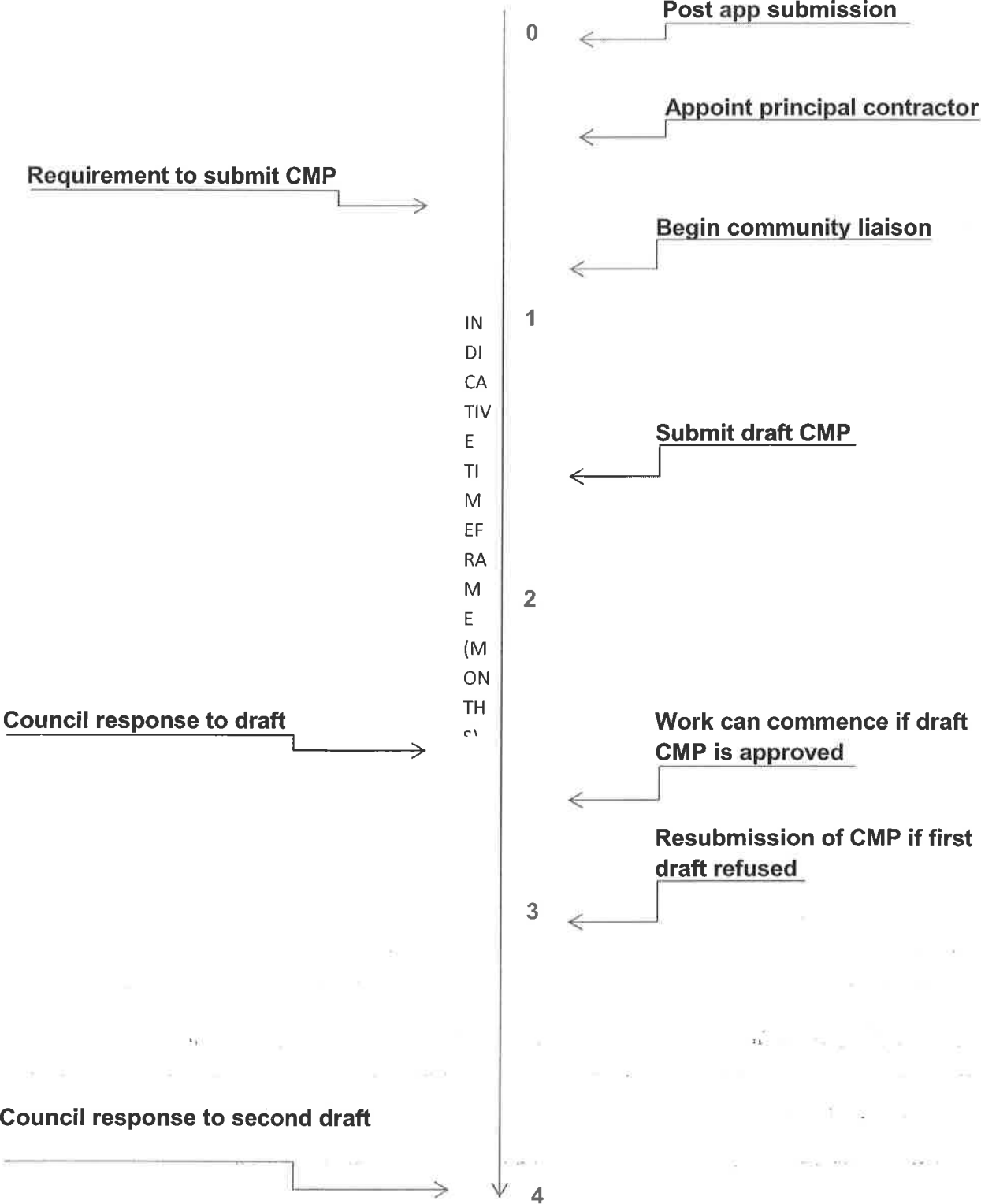
(Note the term 'vehicles' used in this document refers to all vehicles associated with the implementation of the development, e.g. demolition, site clearance, delivery of plant & materials, construction, etc.)

Revisions to this document may take place periodically.

Timeframe

COUNCIL ACTIONS

DEVELOPER ACTIONS



Contact

1. Please provide the full postal address of the site and the planning reference relating to the construction works.

Address: Kingsgate Primary School, Kingsgate Road, London, NW6 4LB

Planning ref: 2015/4822/P (30 October 2015)

Type of CMP - Section 106 planning obligation/Major sites framework: Required by Planning Condition 5 of the above permission.

“A Construction Management Plan shall be submitted to and approved in writing by the local planning authority prior to the installation of permanent structures above ground level. The Construction Management Plan shall set out measures for ensuring highway safety and managing transport, deliveries and waste throughout the construction of the permanent structures above ground level. The Construction Management Plan shall also provide the opportunity for the developer to consult with local residents about plans for construction providing them with an opportunity to voice any legitimate concerns about the proposals. The measures contained in the Construction Management Plan shall at all times be complied with during the relevant construction phase.

The approved Construction Management Plan shall be kept on site. It shall be reviewed as necessary and all revisions shall be signed by authorised persons on behalf of the local planning authority and the applicant and dated in an addendum format forming part of the original Construction Management Plan.”

2. Please provide contact details for the person responsible for submitting the CMP.

Name: Graham Harrington Planning Advice

Address: 38 Bracken Avenue, London, SW12 8BH.

Email: ghpa@orange.net

Phone: 07855 775828

3. Please provide full contact details of the site project manager responsible for day-to-day management of the works and dealing with any complaints from local residents and businesses.

Name: Hugo Dunnell, Contracts Manager, Cosmur Construction

Address: Cosmur Construction, 72 Salusbury Road, London, NW6 6NU

Email: hugodunnell@cosmur.co.uk

Phone: 020 7604 2277 or 07977998520

4. Please provide full contact details of the person responsible for community liaison and dealing with any complaints from local residents and businesses if different from question 3.

Name: Sally Holman

Address: 72 Salsbury Road, London, NW6 6NU

Email: info@cosmur.co.uk

Phone: 0207 604 2277

5. Please provide full contact details of the person responsible for community liaison/dealing with any complaints from local residents and businesses if different from question 3. In the case of **Community Investment Programme (CIP)**, please provide contact details of the responsible Camden officer.

Name: Kate Cornwall-Jones (Senior Development Manager)

Address: Children Schools & Families, Cowndale Centre, 218 Eversholt Street, London, NW1 1BD

Email: Kate.Cornwall-Jones@camden.gov.uk

Phone: 020 7974 4903

6. Please provide full contact details including the address where the main contractor accepts receipt of legal documents for the person responsible for the implementation of the CMP.

Name: Cosmur Construction

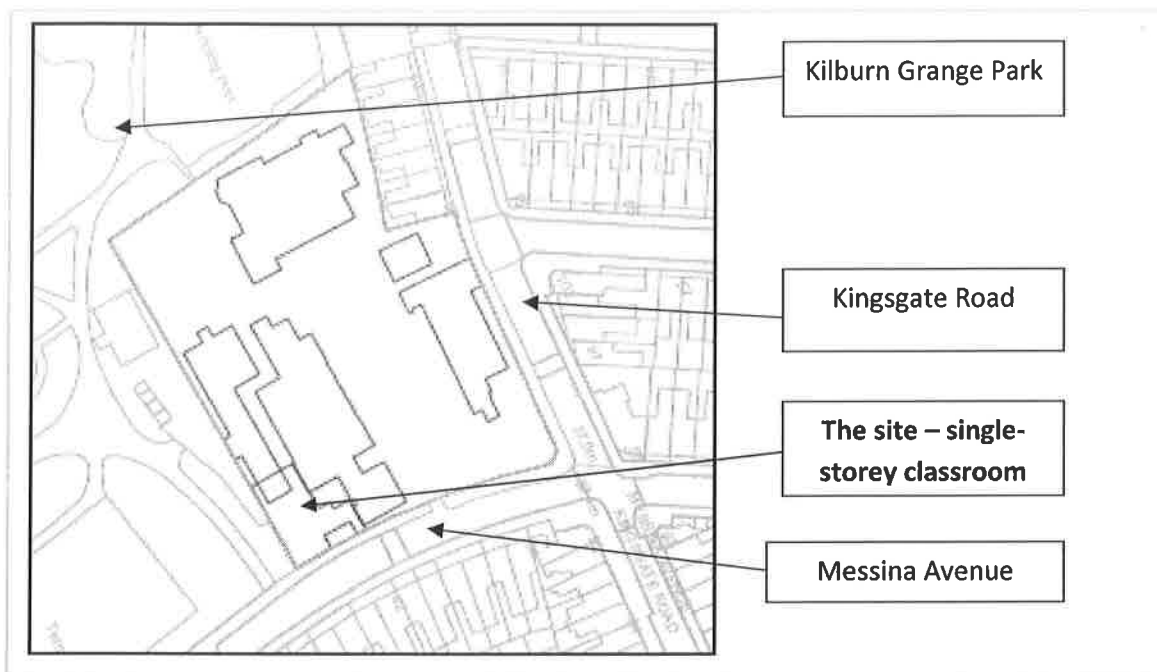
Address: 72 Salusbury Road, London, NW6 6NU

Email: hugodunnell@cosmur.co.uk

Phone: 020 7604 2277 or 07977998528

Site

1. Please provide a site location plan and a brief description of the site, surrounding area and development proposals for which the CMP applies.



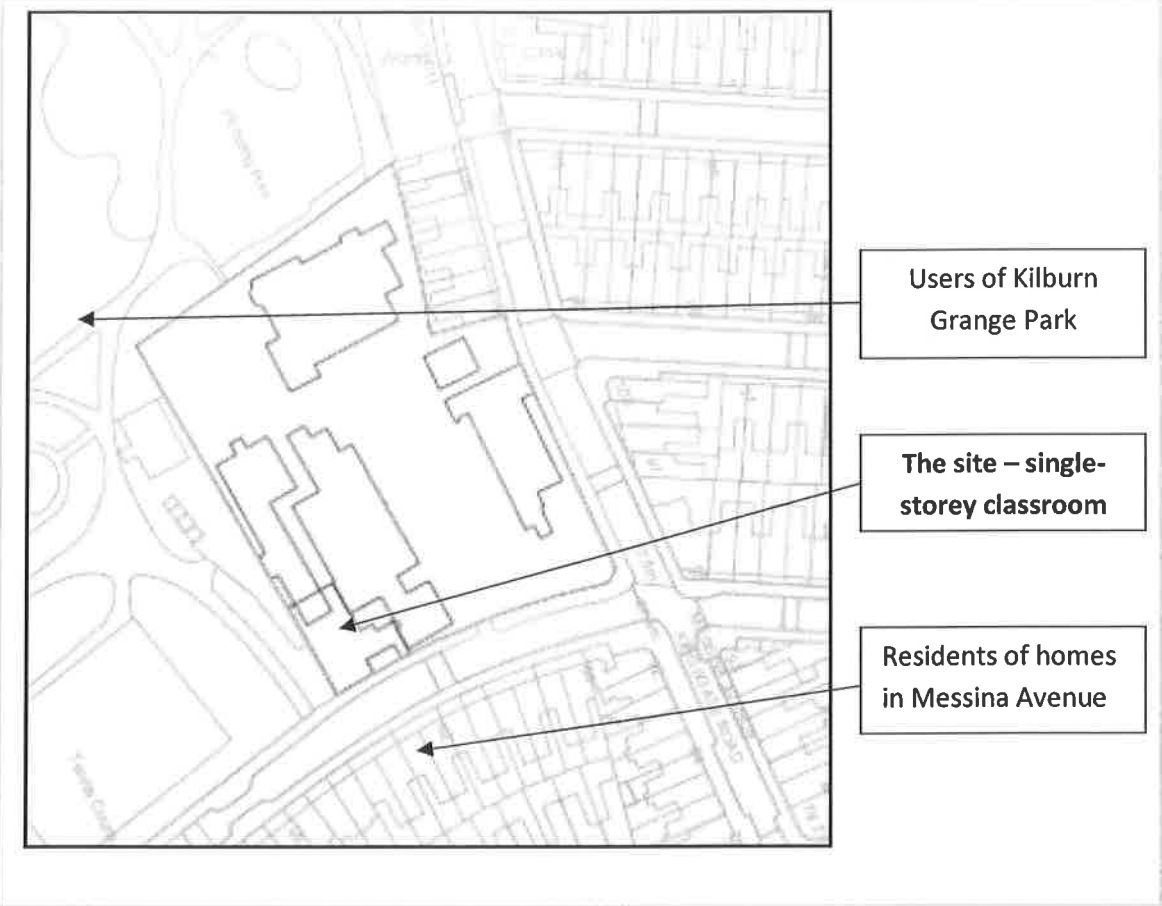
2. Please provide a very brief description of the construction works including the size and nature of the development and details of the main issues and challenges (e.g. narrow streets, close proximity to residential dwellings).

Demolition of existing structures to facilitate the installation of a new single storey brick/timber frame structure which will be used as a class room for the school.

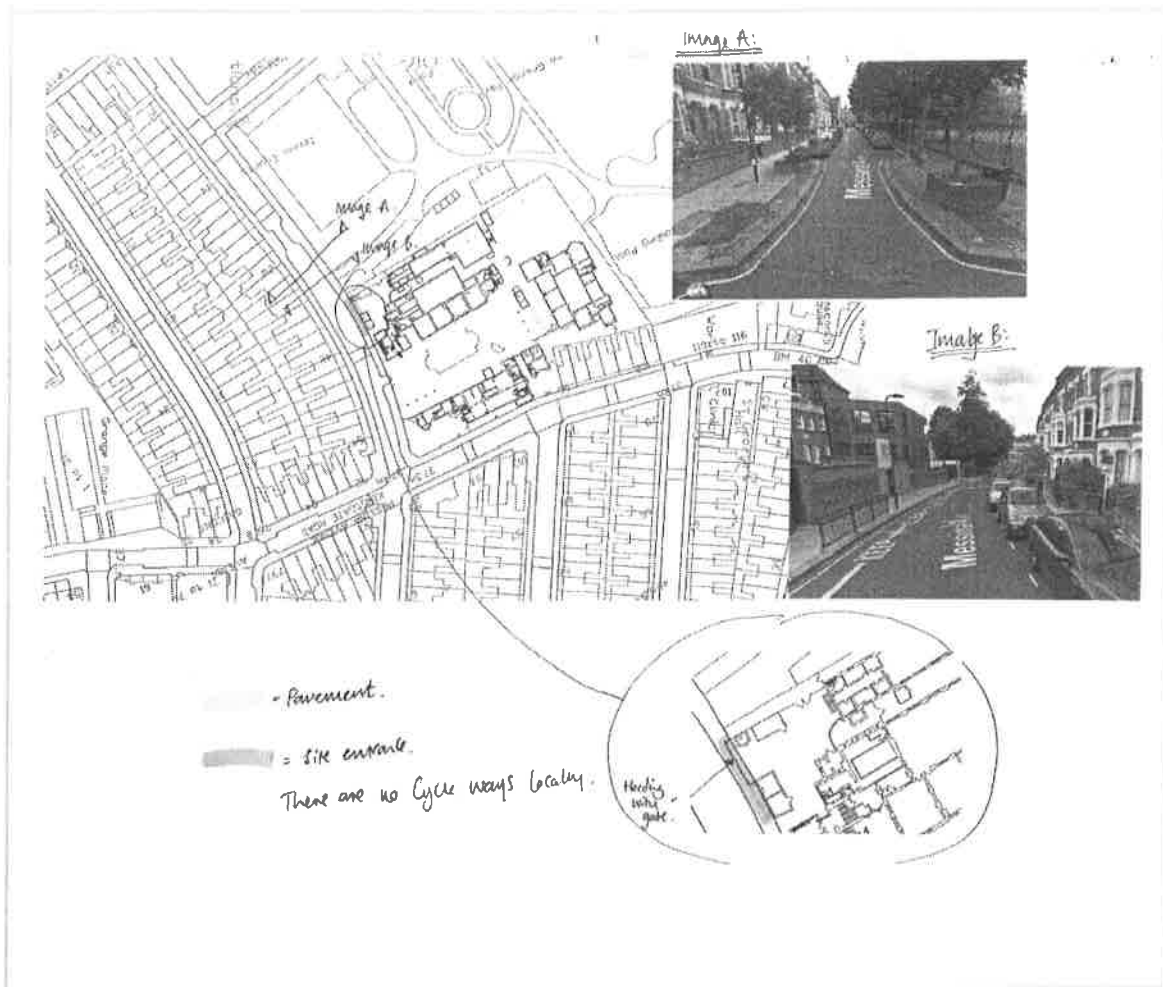
The works include the redevelopment of the external hard standing to create play space with decking and planting

The most challenging part of the project is the time frame in which the works need to be completed and the close proximity to an occupied school.

3. Please identify the nearest potential receptors (dwellings, business, etc.) likely to be affected by the activities on site (i.e. noise, vibration, dust, fumes, lighting, etc.).



4. Please provide a scaled plan detailing the local highway network layout in the vicinity of the site. This should include details of on-street parking bay locations, cycle lanes, footway extents and proposed site access locations.



5. Please provide the proposed start and end dates for each phase of construction as well as an overall programme timescale. (A Gantt chart with key tasks, durations and milestones would be ideal).

6. Please confirm the standard working hours for this site, noting that the standard working hours for construction sites in Camden are as follows:

- 8.00am to 6pm on Monday to Friday
- 8.00am to 1.00pm on Saturdays
- No working on Sundays or Public Holidays

In accordance with the planning permission provided by Camden:

8am to 5pm Monday to Friday.

From time to time we will work until 6pm on week days and from time to time we will work on Saturdays from 8am to 1pm.

7. Please indicate if any changes to services are proposed to be carried out that would be linked to the site during the works (i.e. connections to public utilities and/or statutory undertakers' plant). Larger developments may require new utility services. If so, a strategy and programme for coordinating the connection of services will be required. If new utility services are required, please confirm which utility companies have been contacted (e.g. Thames Water, National Grid, EDF Energy, BT. etc.) You must explore options for the utility companies to share the same excavations and traffic management proposals. Please supply details of your discussions.

All works have already been completed prior to us starting on site.

Community Liaison

A neighbourhood consultation process must have been undertaken prior to submission of the CMP first draft.

Significant time savings can be made by running an effective neighbourhood consultation process. This must be undertaken in the spirit of cooperation rather than one that is dictatorial and unsympathetic to the wellbeing of local residents and businesses.

These are most effective when initiated as early as possible and conducted in a manner that involves the local community. Involving locals in the discussion and decision making process helps with their understanding of what is being proposed in terms of the development process. The consultation and discussion process should have already started, with the results incorporated into the CMP first draft submitted to the Council for discussion and sign off. This communication should then be ongoing during the works, with neighbours and any community liaison groups being regularly updated with programmed works and any changes that may occur due to unforeseen circumstances through newsletters, emails and meetings.

Please note that for larger sites, details of a construction working group may be required as a separate S106 obligation. If this is necessary, it will be set out in the S106 Agreement as a separate requirement on the developer.

Cumulative impact

Sites located within high concentrations of construction activity that will attract large numbers of vehicle movements should consider establishing contact with other sites in the vicinity in order to manage traffic routeing and volumes. Developers in the Tottenham Court Road area have done this to great effect.

The Council can advise on this if necessary.

1. Consultation

The Council expects meaningful consultation. For large sites, this may mean two or more meetings with local residents **prior to submission of the first draft CMP**.

Evidence of who was consulted, how the consultation was conducted and a summary of the comments received in response to the consultation. Details of meetings including minutes, lists of attendees etc. must be included.

In response to the comments received, the CMP should then be amended where appropriate and, where not appropriate, a reason should be given. The revised CMP should also include a list of all the comments received. Developers are advised to check proposed approaches to consultation with the Council before carrying them out. If your site is on the boundary between boroughs then we would recommend contacting the relevant neighbouring planning authority.

Please provide details of consultation of draft CMP with local residents, businesses, local groups (e.g. residents/tenants and business associations) and Ward Councillors.

Cosmur Construction will issue letters to all residents on Kingsgate Road and Messina Avenue to advise them about the road closure and delivery of the timber structure. London Borough of Camden's Property and Contracts team has arranged a drop-in session for local residents on 31st March 2016 at the Kingsgate Community Centre on Kingsgate Road. This drop-in session will offer an opportunity for residents to find out more about the road closures and also for Camden to engage with them on this matter and on the project as a whole.

2. Construction Working Group

Please provide details of community liaison proposals including any Construction Working Group that will be set up, addressing the concerns of the community affected by the works, the way in which the contact details of the person responsible for community liaison will be advertised to the local community, and how the community will be updated on the upcoming works i.e. in the form of a newsletter/letter drop, or weekly drop in sessions for residents.

Cosmur will letter all the residents on the adjacent road and hold an evening meeting at a local venue, probably the School, to discuss the access proposals. Cosmur are Associate Members of the Considerate Constructors Scheme and will consult fully with all parties affected by the project. Considerate contractors reference number for this project is:

Your order ID is **52689**.

3. Schemes

Please provide details of any schemes such as the 'Considerate Constructors Scheme', such details should form part of the consultation and be notified to the Council. Contractors will also be required to follow the "Guide for Contractors Working in Camden" also referred to as "Camden's Considerate Constructors Manual".

Cosmur are Associate Members of the Considerate Constructors Scheme.

4. Neighbouring sites

Please provide a plan of existing or anticipated construction sites in the local area and please state how your CMP takes into consideration and mitigates the cumulative impacts of construction in the vicinity of the site. The council can advise on this if necessary.

None that we are aware of.

Transport

This section must be completed in conjunction with your principal contractor. If one is not yet assigned, please leave the relevant sections blank until such time when one has been appointed.

Camden is a CLOCS Champion, and is committed to maximising road safety for Vulnerable Road Users (VRUs) as well as minimising negative environmental impacts created by motorised road traffic. As such, all vehicles and their drivers servicing construction sites within the borough are bound by the conditions laid out in the CLOCS Standard.

This section requires details of the way in which you intend to manage traffic servicing your site, including your road safety obligations with regard to VRU safety. It is your responsibility to ensure that your principal contractor is fully compliant with the terms laid out in the CLOCS Standard. It is your principal contractor's responsibility to ensure that all contractors and sub-contractors attending site are compliant with the terms laid out in the CLOCS Standard.

Checks of the proposed measures will be carried out by the council to ensure compliance. Please refer to the CLOCS Standard when completing this section. Guidance material which details CLOCS requirements can be accessed here, details of the monitoring process are available here.

Please contact CLOCS@camden.gov.uk for further advice or guidance on any aspect of this section.

Please refer to the CLOCS Overview and Monitoring Overview documents which give a breakdown of requirements.

CLOCS Considerations

1. Name of Principal contractor:

Cosmur Construction (London) Ltd

2. Please submit the proposed method for checking operational, vehicle and driver compliance with the CLOCS Standard throughout the duration of the contract (please refer to our CLOCS Overview document in the appendix and CLOCS Standard point 3.4.7).

All deliveries will be via Travis Perkins or other contractors with a similar level of accreditation as per the email below:

On 21 Mar 2016, at 16:46, WRRR <WRRR@camden.gov.uk> wrote:

Hi Hugo,

Further to your call regarding Camden's work related road risk terms, I suggest that given the stage in the project, you look to appoint where possible, suppliers, who are silver or gold accredited under the Fleet Operator Recognition Scheme (FORS) standard. This means they will comply with the terms and do not need to complete the survey linked to below.

You can check your supply chains' FORS status on the [FORS database](#). It's important to check the correct Depot that your supplier delivers from. I can see some Jewson's Depots are listed as accredited. Please provide a copy of your suppliers' FORS certificate. I do not need to see Travis' Perkins' certificate, as I know their entire fleet is gold accredited.

Note there is a [CLOCS progress event](#) taking place this Wednesday at Excel, should anyone at Cosmur want to attend, please let me know. As stated, I'm more than happy to come and outline CLOCS and Camden's procedure for monitoring compliance to yourself or anyone else at Cosmur.

Please let me know if you have further questions on this.

Kind regards,

Jess

3. Please confirm that you as the client/developer and your principal contractor have read and understood the [CLOCS Standard](#) and included it in your contracts. Please sign-up to join

the CLOCS Community to receive up to date information on the standard by expressing an interest online.

I confirm that I have included the requirement to abide by the CLOCS Standard in my contracts to my contractors and suppliers:

As above.

Please contact CLOCS@camden.gov.uk for further advice or guidance on any aspect of this section.

Site Traffic

Sections below shown in blue directly reference the CLOCS Standard requirements. The CLOCS Standard should be read in conjunction with this section.

4. Traffic routing: *“Clients shall ensure that a suitable, risk assessed vehicle route to the site is specified and that the route is communicated to all contractors and drivers. Clients shall make contractors and any other service suppliers aware that they are to use these routes at all times unless unavoidable diversions occur.”* (P19, 3.4.5)

Routes should be carefully considered and risk assessed, taking into account the need to avoid where possible any major cycle routes and trip generators such as schools, offices, public buildings, museums etc. Where appropriate, on routes that use high risk junctions (ie. those that attract high volumes of cycling traffic) installing Trixi mirrors to aid driver visibility should be considered.

Consideration should also be given to weight restrictions, low bridges and cumulative impacts of construction (including neighbouring construction sites) on the public highway network. The route(s) to and from the site should be suitable for the size of vehicles that are to be used.

a. Please indicate routes on a drawing or diagram showing the public highway network in the vicinity of the site including details of links to the Transport for London Road Network (TLRN).



Specified traffic route
to site.



Specified traffic route
leaving site.

The Council is not responsible for the accuracy of the information contained in this document. It is the responsibility of the user to ensure that the information is up to date and accurate. The Council is not responsible for any loss or damage arising from the use of this document.

This document is the property of the Council and is loaned to you for your use only. It is not to be distributed, copied, or otherwise used without the written permission of the Council.

If you have any queries regarding this document, please contact the Council.

Date: 10/10/10
 Drawn: [Name]
 Checked: [Name]

Scale: 1:1000
 Date: 10/10/10

Project:
 Z398
 Kingsgate PS
 Planning Use:
 Traffic Route

Drawn: [Name] Date: 10/10/10
 Checked: [Name] Date: 10/10/10
 Scale: 1:1000

Sheet of 102 of 102

b. Please confirm how contractors, delivery companies and visitors will be made aware of the route (to and from the site) and of any on-site restrictions, prior to undertaking journeys.

A delivery schedule shall be drawn up by the Construction Manager and issued to all suppliers to avoid the need for suppliers vehicles "laying up" in local roads.

Drivers will be obliged to phone site before arrival so that they can be escorted when in close proximity to the site (these phone calls will be made in a safe manner & in accordance with the law).

Deliveries will avoid busy times in the local roads, particularly around school drop off and pick up periods.

Contractors shall be briefed on the need for highlighting any additional delivery requirements to avoid delivery vehicles turning up unannounced.

5. Control of site traffic, particularly at peak hours: *"Clients shall consider other options to plan and control vehicles and reduce peak hour deliveries"* (P20, 3.4.6)

Construction vehicle movements are generally acceptable between 9.30am to 4.30pm on weekdays and between 8.00am and 1.00pm on Saturdays). If there is a school in the vicinity of the site or on the proposed access and/or egress routes, then deliveries must be restricted to between 9.30am and 3pm on weekdays during term time. (Refer to the *Guide for Contractors Working in Camden*).

A delivery plan should ensure that deliveries arrive at the correct part of site at the correct time. Instructions explaining such a plan should be sent to all suppliers and contractors. Consideration should be given to the location of any necessary holding areas for large sites with high volumes of traffic. Vehicles must not wait or circulate on the public highway. Whilst deliveries should be given set times to arrive, dwell and depart, no undue time pressures should be placed upon the driver at any time.

a. Please provide details of the typical sizes of all vehicles and the approximate frequency and times of day when they will need access to the site, for each phase of construction. You should estimate the average daily number of vehicles during each major phase of the work, including their dwell time at the site. High numbers of vehicles per day and/or long dwell times may require vehicle holding procedures.

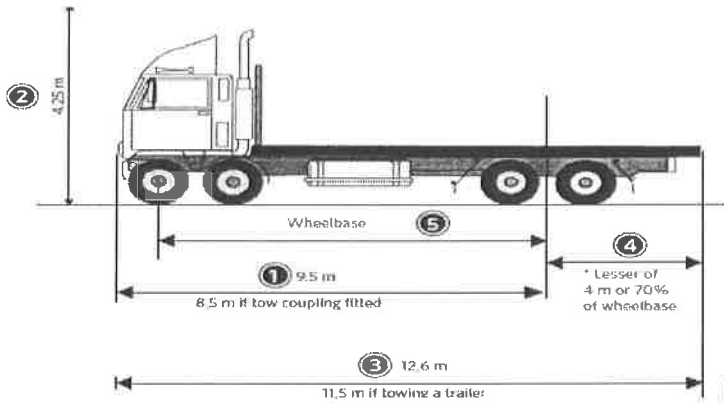
This CMP is only required to set out measures for ensuring highway safety and managing transport, deliveries and waste throughout the construction of the permanent structures above ground level.

Vehicles shall approach the site as detailed in Section 4, they will not be required to turn whilst arriving and leaving site, they will use the one way street.

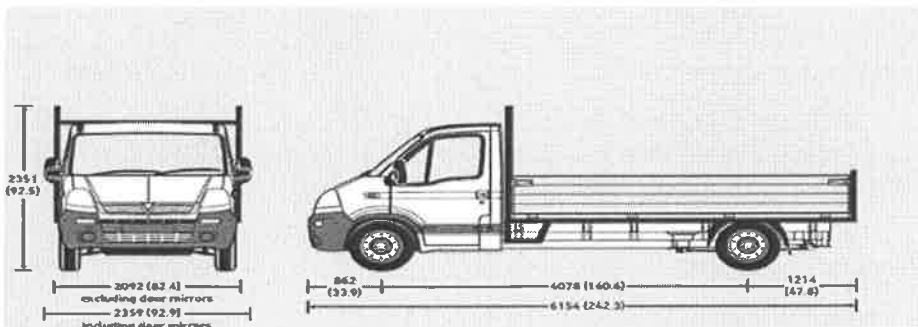
A trained banksman will escort the vehicles.

For the construction works, deliveries will be as below:

Low frequency deliveries (one a week):-



High frequency deliveries (daily):-

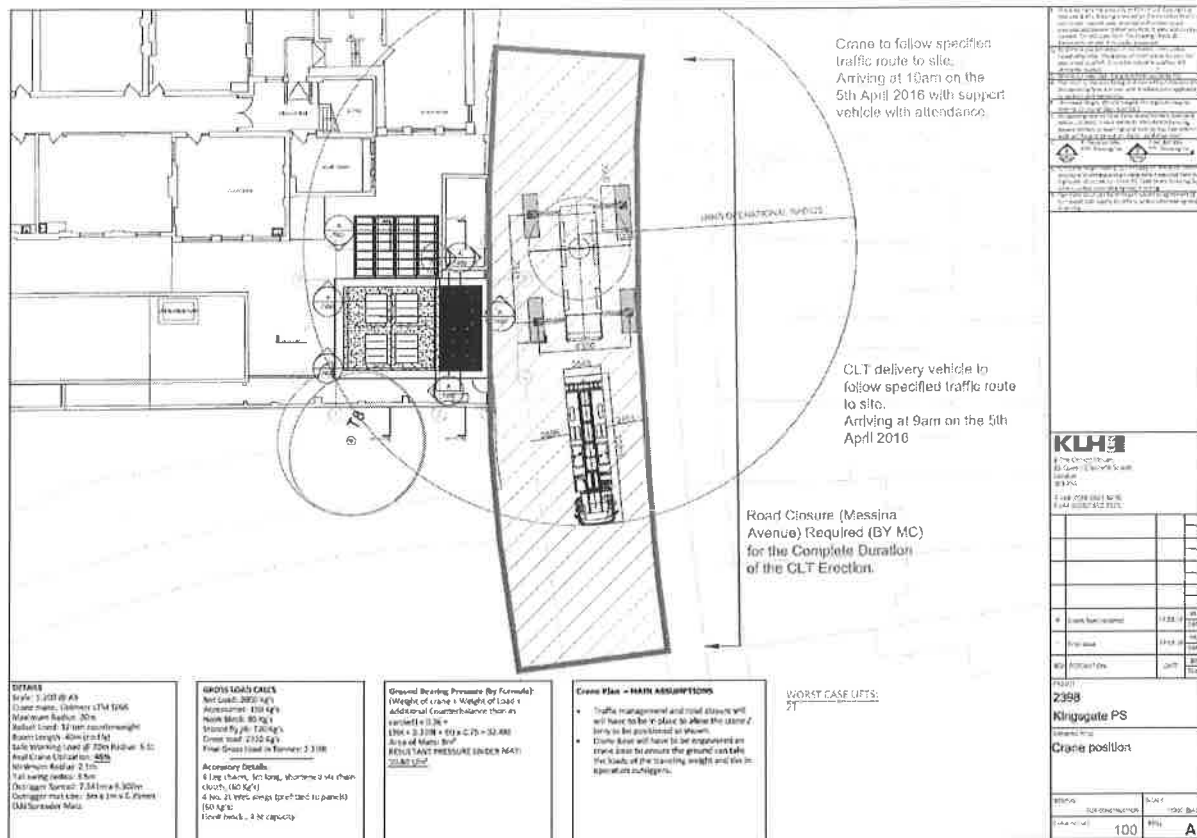


As outlined in Section 4 above, deliveries to site will be on a just in time basis and will be programmed to avoid rush hour and peak periods such as when children are arriving or leaving the school.

The deliveries will be planned and the drivers will be required to make contact with our Site Manager when they are 30 minutes away so that we can ensure that there is a banks man in place ready to take receipt of the delivery to minimise the time it takes.

All delivery Companies and hauliers shall be contacted to confirm that all their vehicles have FORS compliant signage displayed including "Cyclists Do Not Pass on This Side" and are fitted with additional mirrors and reversing cameras.

The timber frame will be delivered as per the plan below and via the route indentified in item 4 above:



The rigid lorry will arrive first (as noted in red) followed by the crane (timing and dates are as noted in red above). Once the delivery is off loaded the rigid lorry will leave Messina Avenue. There will be no reversing or u turning. The vehicles will travel the correct way up the one way street.

b. Please provide details of other developments in the local area or on the route.

None that we are aware of.

c. Please outline the system that is to be used to ensure that the correct vehicle attends the correct part of site at the correct time.

This is a small single site. Not applicable.

d. Please identify the locations of any off-site holding areas (an appropriate location outside the borough may need to be identified, particularly if a large number of delivery vehicles are expected) and any measures that will be taken to ensure the prompt admission of vehicles to site in light of time required for necessary compliance checks. Please refer to question 5 if any parking bay suspensions will be required for the holding area.

Permission has been provided by Camden for the hording as the image below. This provides a clear pavement for 1200mm from the hording to the curb in order to allow pedestrians to pass freely.



e. Please provide details of any other measures designed to reduce the impact of associated traffic (such as the use of construction material consolidation centres).

None

6. Site access and egress: *"Clients shall ensure that access to and egress from the site is appropriately managed, clearly marked, understood and clear of obstacles."* (P18, 3.4.3)

Vehicles entering and leaving the site should be carefully managed, using gates that are clearly marked and free from obstacles. Traffic Marshalls must ensure the safe passage of pedestrians, cyclists and other traffic when vehicles are entering and leaving site, particularly if reversing.

a. Please detail the proposed access and egress routes to and from the site

See Section 4. Vehicles will not enter the site, but stay on the public highway

b. Please describe how the access and egress arrangements for construction vehicles will be managed.

Vehicles shall approach the site as detailed in Section 4, they will not be required to turn whilst arriving and leaving site, they will use the one way street.

A trained banksman will escort the vehicles.

All contractors and suppliers will be provided with a copy of this CTMP on appointment and a delivery schedule will be developed to allow vehicle movements to be well controlled, preventing any "laying up" in local roads. Orders will require compliance with the CMP.

c. Please provide swept path drawings for any tight manoeuvres on vehicle routes to and from the site including proposed access and egress arrangements at the site boundary (if necessary).

Not applicable. No tight manoeuvres are expected.

d. Provision of wheel washing facilities should be considered if necessary. If so, please provide details of how this will be managed and any run-off controlled.

It is not anticipated that the vehicles will enter any muddy areas whilst attending the site, all areas will be hard standing.

7. Vehicle loading and unloading: *"Clients shall ensure that vehicles are loaded and unloaded on-site as far as is practicable."* (P19, 3.4.4)

If this is not possible, Traffic Marshalls must ensure the safe passage of pedestrians, cyclists and motor traffic in the street when vehicles are being loaded or unloaded.

Please provide details of the parking and loading arrangements for construction vehicles with regard to servicing and deliveries associated with the site (e.g. delivery of materials and plant, removal of excavated material). This is required as a scaled site plan, showing all points of access and where materials, skips and plant will be stored, and how vehicles will access and egress the site. If loading is to take place off site, please identify where this is due to take place and outline the measures you will take to ensure that loading/unloading is carried out safely. Please outline in question 8 if any parking bay suspensions will be required.

All vehicles will stop directly adjacent to our hording line where they will be overseen by a banksman (banksman location marked in red). The yellow lines indicate where the vehicles will stop.

Deliveries will be planned in advance so we can be ready to off load all items immediately allowing the vehicle to move on as quickly as possible.



Highway interventions

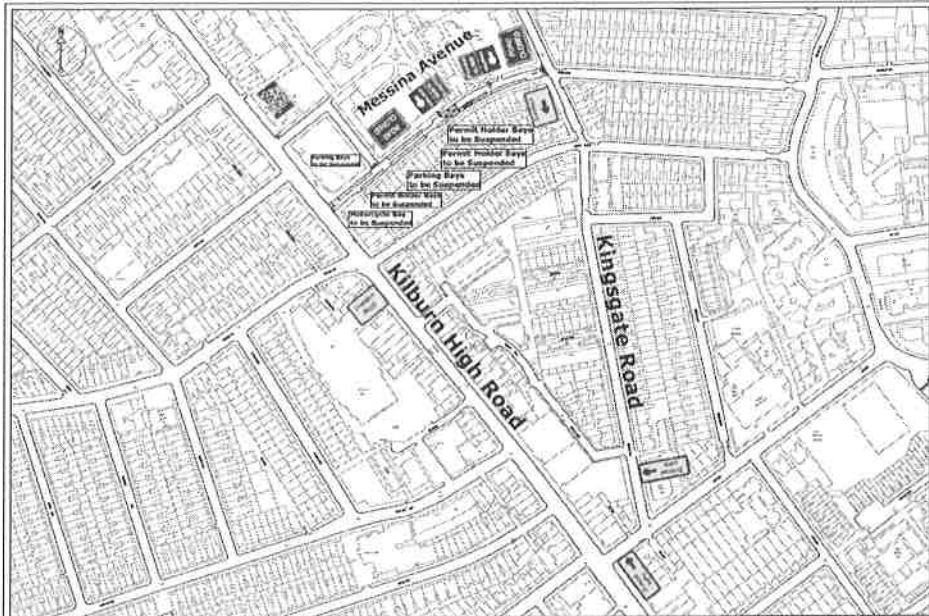
8. Parking bay suspensions and temporary traffic management orders

Please note that a parking bay suspension should only be requested where absolutely necessary. Parking bay suspensions are permitted for a maximum of 6 months, suspensions whose duration exceeds 6 months must apply for a Temporary Traffic Order (TTO). For parking bay suspensions of one year or longer, a Traffic Management Order (TMO) must be applied for.



Please provide details of any proposed parking bay suspensions and temporary traffic management orders which would be required to facilitate construction.

Information regarding parking suspensions can be found [here](#).

Parking bay suspension is required for the road closure, details of which are below:



Quantity	Sign
Heras Fencing	
x2	ROAD CLOSED
x1	One Way
x2	Diverted Traffic
x1	Directional EMDs
x2	ROAD CLOSED
x2	ROAD CLOSED
x1	ROAD CLOSED

Drawing No : SP1051	Site Address : Messina Avenue, London		Work Areas & Safety Zone Dimensions Total Length of Site Occupancy = 190.00m Total Length of Work Area = 195.00m	 NATIONWIDE TRAFFIC SOLUTIONS LTD Station Road Station Approach Kiron In Lindsay Gainsborough North Lincolnshire DN21 4BD
Drawn By : S.Platt	Post Code : NW6 4LD			
Checked By : C.Cowley	Client : Ainscough			
Date : 16.3.16	Traffic Management : Road Closure/Diversion			
Scale : N.T.S Issue : 1			Speed of Carriageway : 30mph	
Email : sam.p@ntsLtd.co.uk				

9. Scaled drawings of highway works

Please note that use of the public highway for storage, site accommodation or welfare facilities is at the discretion of the Council and is generally not permitted. If you propose such use you must supply full justification, setting out why it is impossible to allocate space on-site. You must submit a detailed (to-scale) plan showing the impact on the public

highway that includes the extent of any hoarding, pedestrian routes, parking bay suspensions and remaining road width for vehicle movements. We prefer not to close footways but if this is unavoidable, you should submit a scaled plan of the proposed diversion route showing key dimensions.

- 9 a. Please provide accurate scaled drawings of any highway works necessary to enable construction to take place (e.g. construction of temporary vehicular accesses).

Not applicable.

- b. Please provide details of all safety signage, barriers and accessibility measures such as ramps and lighting etc.

None currently anticipated.

10. Diversions

Where applicable, please supply details of any diversion, disruption or other anticipated use of the public highway during the construction period (alternatively a plan may be submitted).

The road will be closed for 5 days as detailed below. From 4th April to 8th April.

Quantity	Sign
Heras Fencing	
x2	ROAD CLOSED
x1	UNIDIRECTIONAL
x2	Direction of Traffic
x1	Direction of Traffic
x2	ROAD CLOSED
x2	ROAD CLOSED
x1	ROAD AHEAD CLOSED

Drawing No : SP1051	Site Address : Messina Avenue, London		Work Areas & Safety Zone Dimensions Total Length of Site Occupancy = 100,00m Total Length of Works Area = 165,00m	NATIONWIDE TRAFFIC SOLUTIONS LTD ***** #2224 Station Road Barton Approach Keston Le Lindsey Gainsborough North Lincolnshire DN21 4BD
Drawn By : S.Platt	Post Code : NW6 4LD		Speed of Carriageway : 30mph	
Checked By : C.Cowley	Client : Ainscough			
Date : 16.3.16	Traffic Management : Road Closure/Diversion			
Scale : N.T.S Issue : 1	Email : sam.p@nts ltd.co.uk			

11. VRU and pedestrian diversions, scaffolding and hoarding

Pedestrians and/or cyclist safety must be maintained if diversions are put in place. Vulnerable footway users should also be considered, these include wheelchair users, the elderly, those with walking difficulties, young children, those with prams, the blind and partially sighted. Appropriate ramping must be used if cables, hoses, etc. are run across the footway.

Any work above ground floor level may require a covered walkway adjacent to the site. A licence must be obtained for scaffolding and gantries. The adjoining public highway must be kept clean and free from obstructions. Lighting and signage should be used on temporary structures/skips/ hoardings, etc.

A secure hoarding will generally be required to the site boundary with a lockable access

a. Please provide details describing how pedestrian and cyclist safety will be maintained, including any proposed alternative routes (if necessary), and any Traffic Marshall arrangements.

This has been covered in the road closure/diversion plan.

The hording has been installed so that the residents can pass freely as shown in the images already provided in this plan.

b. Please provide details of any temporary structures which would overhang the public highway (e.g. scaffolding, gantries, cranes etc.) and details of hoarding requirements or any other occupation of the public highway.

See above.

⦿ SYMBOL IS FOR INTERNAL USE

Environment

To answer these sections please refer to the relevant sections of **Camden's Minimum Requirements for Building Construction (CMRBC)**.

1. Please list all noisy operations and the construction method used, and provide details of the times that each of these are to be carried out.

Not applicable given the scale and duration of the permitted building and the terms of Condition 5 of Planning Permission 2015/4822/P.

2. Please confirm when the most recent noise survey was carried out (before any works were carried out) and provide a copy. If a noise survey has not taken place please indicate the date (before any works are being carried out) that the noise survey will be taking place, and agree to provide a copy.

Not applicable given the scale and duration of the permitted building and the terms of Condition 5 of Planning Permission 2015/4822/P.

3. Please provide predictions for noise and vibration levels throughout the proposed works.

Not applicable given the scale and duration of the permitted building and the terms of Condition 5 of Planning Permission 2015/4822/P.

4. Please provide details describing mitigation measures to be incorporated during the construction/demolition works to prevent noise and vibration disturbances from the activities on the site, including the actions to be taken in cases where these exceed the predicted levels.

Site hoarding as outlined in Section 11 above. Otherwise, not applicable given the scale and duration of the permitted building and the terms of Condition 5 of Planning Permission 2015/4822/P.

5. Please provide evidence that staff have been trained on BS 5228:2009

All managers are SMSTS and First Aid Trained.

6. Please provide details on how dust nuisance arising from dusty activities, on site, will be prevented.

Not applicable given the scale and duration of the permitted building and the terms of Condition 5 of Planning Permission 2015/4822/P.

7. Please provide details describing how any significant amounts of dirt or dust that may be spread onto the public highway will be prevented and/or cleaned.

Not applicable given the scale and duration of the permitted building and the terms of Condition 5 of Planning Permission 2015/4822/P.

8. Please provide details describing arrangements for monitoring of noise, vibration and dust levels.

Not applicable given the scale and duration of the permitted building and the terms of Condition 5 of Planning Permission 2015/4822/P.

9. Please confirm that a Risk Assessment has been undertaken at planning application stage in line with the GLA's Control of Dust and Emissions Supplementary Planning Guidance (SPG), and the risk level that has been identified, with evidence. Please attach the risk assessment as an appendix if not completed at the planning application stage.

Not applicable given the scale and duration of the permitted building and the terms of Condition 5 of Planning Permission 2015/4822/P.

10. Please confirm that all of the GLA's 'highly recommended' measures from the SPG document relative to the level of risk identified in question 9 have been addressed by completing the GLA mitigation measures checklist. Please attach this as an appendix.

Not applicable given the scale and duration of the permitted building and the terms of Condition 5 of Planning Permission 2015/4822/P.

11. If the site is a High Risk Site, 4 real time dust monitors will be required, as detailed in the SPG. Please confirm the location, number and specification of the monitors in line with the SPG and confirm that these will be installed 3 months prior to the commencement of works, and that real time data and quarterly reports will be provided to the Council detailing any exceedances of the threshold and measures that were implemented to address these.

Not applicable given the scale and duration of the permitted building and the terms of Condition 5 of Planning Permission 2015/4822/P.

12. Please provide details about how rodents, including rats, will be prevented from spreading out from the site. You are required to provide information about site inspections carried out and present copies of receipts (if work undertaken).

Not applicable given the scale and duration of the permitted building and the terms of Condition 5 of Planning Permission 2015/4822/P.

13. Please confirm when an asbestos survey was carried out at the site and include the key findings.

Not applicable given the scale and duration of the permitted building and the terms of Condition 5 of Planning Permission 2015/4822/P.

14. Complaints often arise from the conduct of builders in an area. Please confirm steps being taken to minimise this e.g. provision of suitable smoking area, tackling bad language and unnecessary shouting.

Cosmur are associate members of the considerate constructors scheme and achieve very high standards on all sites, there are site rules which will dictate how the site will be managed and this will be explained to all subcontractor as part of their induction which they will be required to sign up too.

● SYMBOL IS FOR INTERNAL USE

Agreement

The agreed contents of this Construction Management Plan must be complied with unless otherwise agreed in writing by the Council. This may require the CMP to be revised by the Developer and reapproved by the Council. The project manager shall work with the Council to review this Construction Management Plan if problems arise in relation to the construction of the development. Any future revised plan must be approved by the Council in writing and complied with thereafter.

It should be noted that any agreed Construction Management Plan does not prejudice further agreements that may be required such as road closures or hoarding licences.

Signed: H. Dunne
Date: 29.3.16

Print Name: HUGO DUNNE
Position: CONTRACTS MANAGER

Please submit to: planningobligations@camden.gov.uk

End of form.