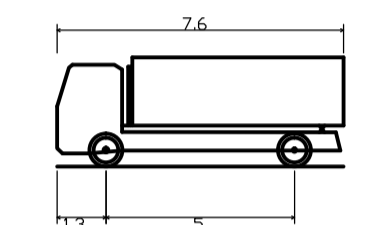
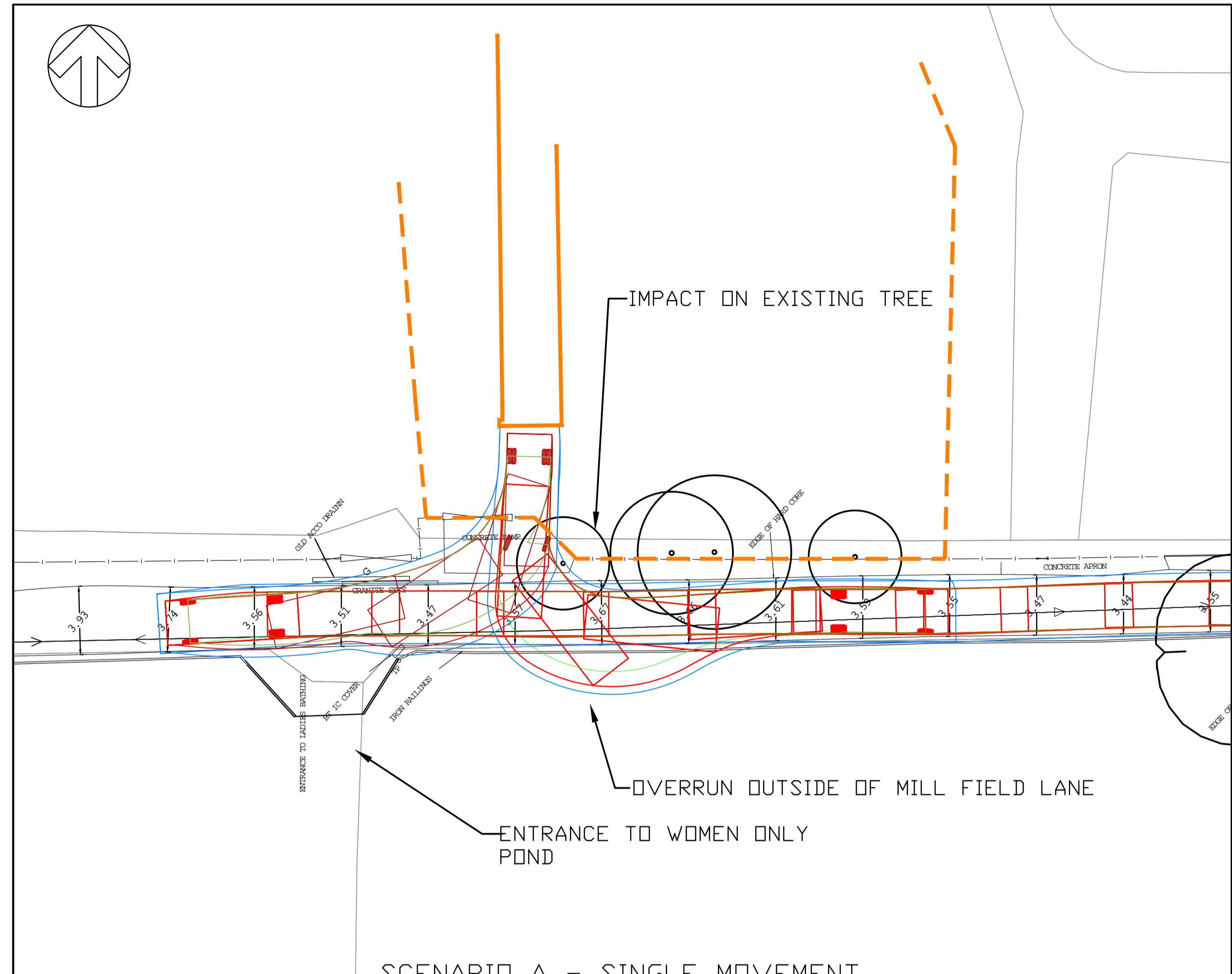


DO NOT SCALE
 KEY:
 — WATER HOUSE BUILDING BOUNDARY
 - - - PROPERTY BOUNDARY

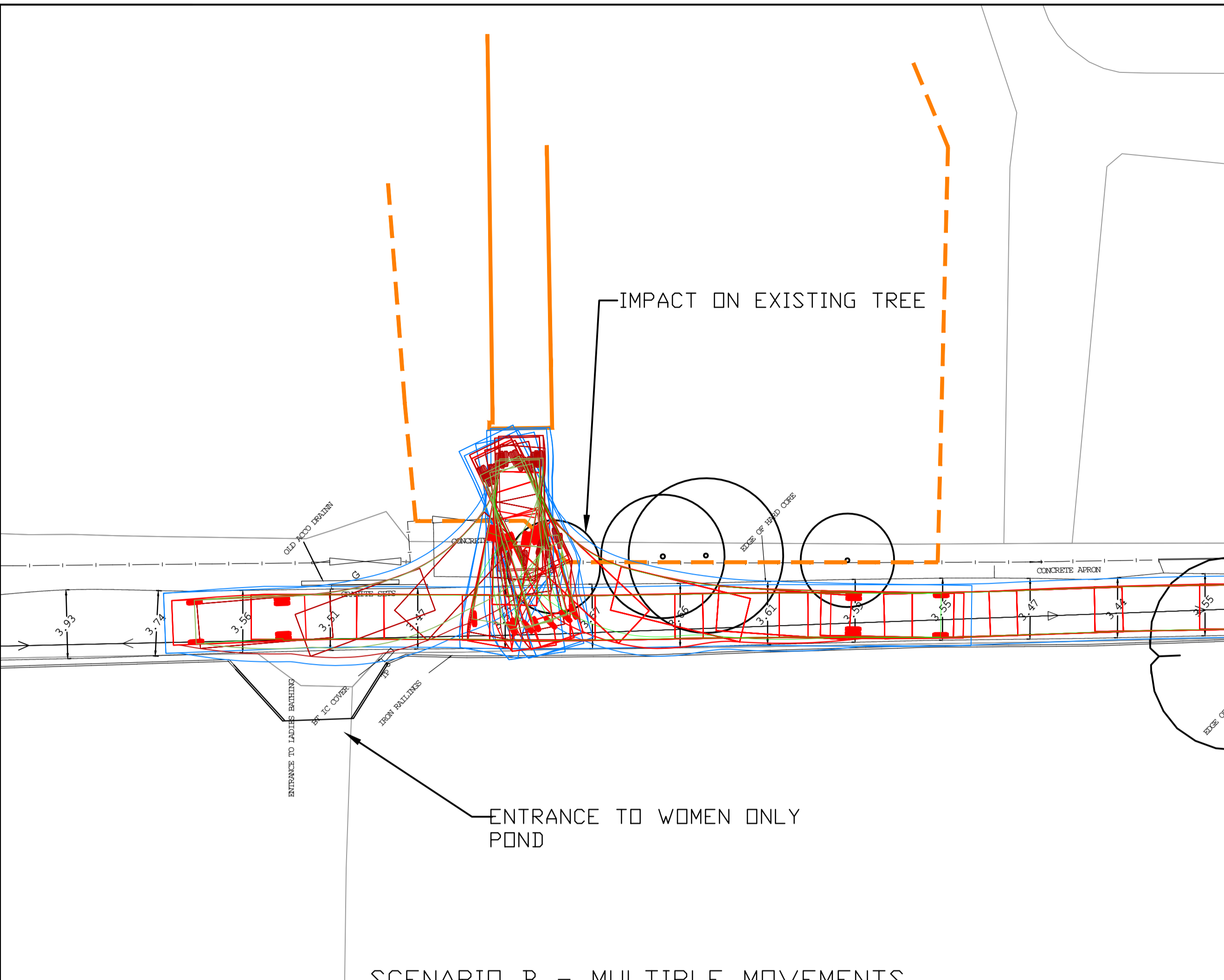
NOTES:
 1. SWEEP PATH ANALYSIS ON TOPD SURVEY CLARKE CONSULTANCY LTD DRAWING HH-09-13
 2. 450MM OFFSET TO VEHICLE APPLIED FOR SAFE CLEARANCE
 3. NO TURNING ON THE SPOT



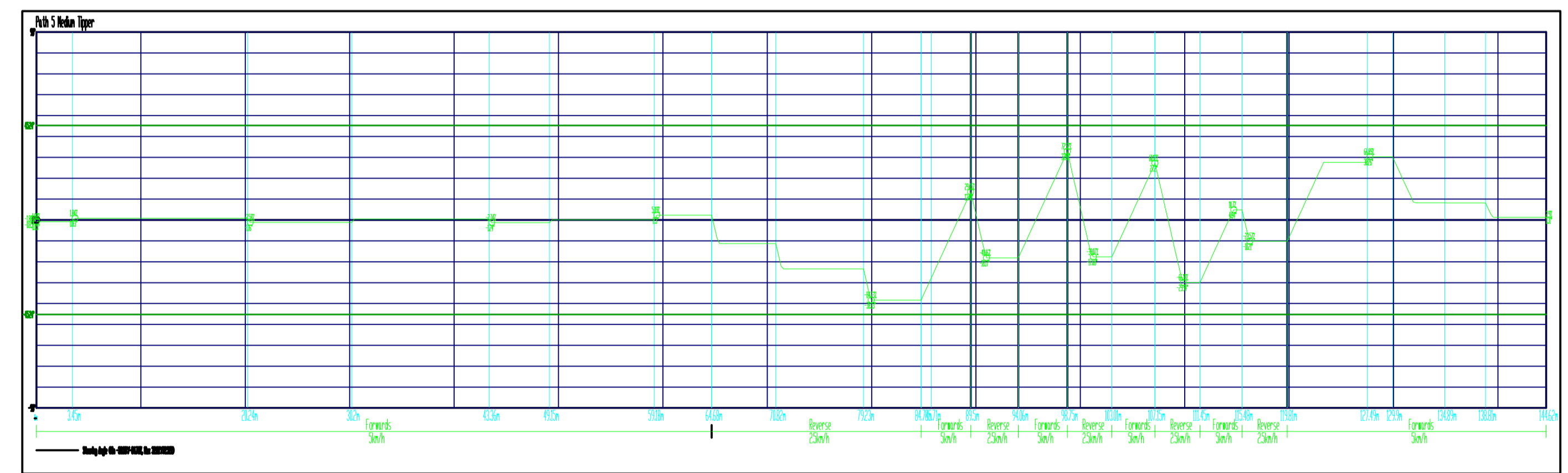

Medium Tipper
 Overall Length 7.600m
 Overall Width 2.550m
 Overall Body Height 2.890m
 Min Body Ground Clearance 0.346m
 Track Width 2.500m
 Lock to Lock Time 6.30s
 Kerb to Kerb Turning Radius 8.000m



SCENARIO A - SINGLE MOVEMENT



SCENARIO B - MULTIPLE MOVEMENTS



| REV | DATE | BY | DESCRIPTION | CHK | APP |
|-----|----------|----|-------------|-----|-----|
| A | 29/01/16 | MC | FIRST ISSUE | JCC | JCC |

DRAWING STATUS: FOR INFORMATION ONLY

WSP | PARSONS BRINCKERHOFF

WSP House, 70 Chancery Lane, London, WC2A 1AF
 Tel: +44 (0)20 7314 5000 Fax: +44 (0)20 7314 5099
 www.wspgroup.com www.pbworld.com

CLIENT: FPRA
 ARCHITECT: -

PROJECT: FITZROY PARK
 TITLE: MILL FIELD LANE
 7.6m MEDIUM TIPPER
 SWEEP PATH ANALYSIS

| | | |
|----------------------------|--------------------------|------------------|
| SCALE @ A1: 1:200 | CHECKED: JOC | APPROVED: JOC |
| CAD FILE: 7453-ATR-004.DWG | DESIGN-DRAWN: MC | DATE: January 16 |
| PROJECT No: 70017453 | DRAWING No: 7453-ATR-004 | REV: A |

© WSP Group Ltd

L:\70017453 - FITZROY PARK\E MODELS AND DRAWINGS\DEVELOPMENT\AUTOCAD\ATR AUTOTRACK\7453-ATR-004.DWG 29/01/2016 16:07:39 Correia, Miguel