

**Site Details:**

34, QUEENS GROVE, LONDON,  
NW8 6HN

**Client Ref:** 16453  
**Report Ref:** GS-2113404  
**Grid Ref:** 526917, 183729

**Map Name:** National Grid

**Map date:** 1952-1953

**Scale:** 1:1,250

**Printed at:** 1:2,000



Surveyed 1953  
Revised 1953  
Edition N/A  
Copyright N/A  
Levelled 1933

Surveyed 1952  
Revised 1952  
Edition N/A  
Copyright N/A  
Levelled 1933

Surveyed 1953  
Revised 1953  
Edition N/A  
Copyright N/A  
Levelled 1933

Surveyed 1952  
Revised 1952  
Edition N/A  
Copyright N/A  
Levelled 1932



Produced by  
Groundsure Insights  
T: 08444 159000  
E: [info@groundsure.com](mailto:info@groundsure.com)  
W: [www.groundsure.com](http://www.groundsure.com)

© Crown copyright and database rights 2015 Ordnance Survey 100035207

Production date: 21 May 2015

To view map legend click here [Legend](#)

**Site Details:**

34, QUEENS GROVE, LONDON,  
NW8 6HN

**Client Ref:** 16453  
**Report Ref:** GS-2113404  
**Grid Ref:** 526917, 183729

**Map Name:** National Grid

**Map date:** 1960-1962

**Scale:** 1:1,250

**Printed at:** 1:2,000



<p>Surveyed 1953 Revised 1960 Edition N/A Copyright N/A Levelled N/A</p>	<p>Surveyed 1952 Revised 1961 Edition N/A Copyright 1962 Levelled 1953</p>
<p>Surveyed 1953 Revised 1960 Edition N/A Copyright 1960 Levelled 1953</p>	<p>Surveyed N/A Revised N/A Edition N/A Copyright N/A Levelled N/A</p>

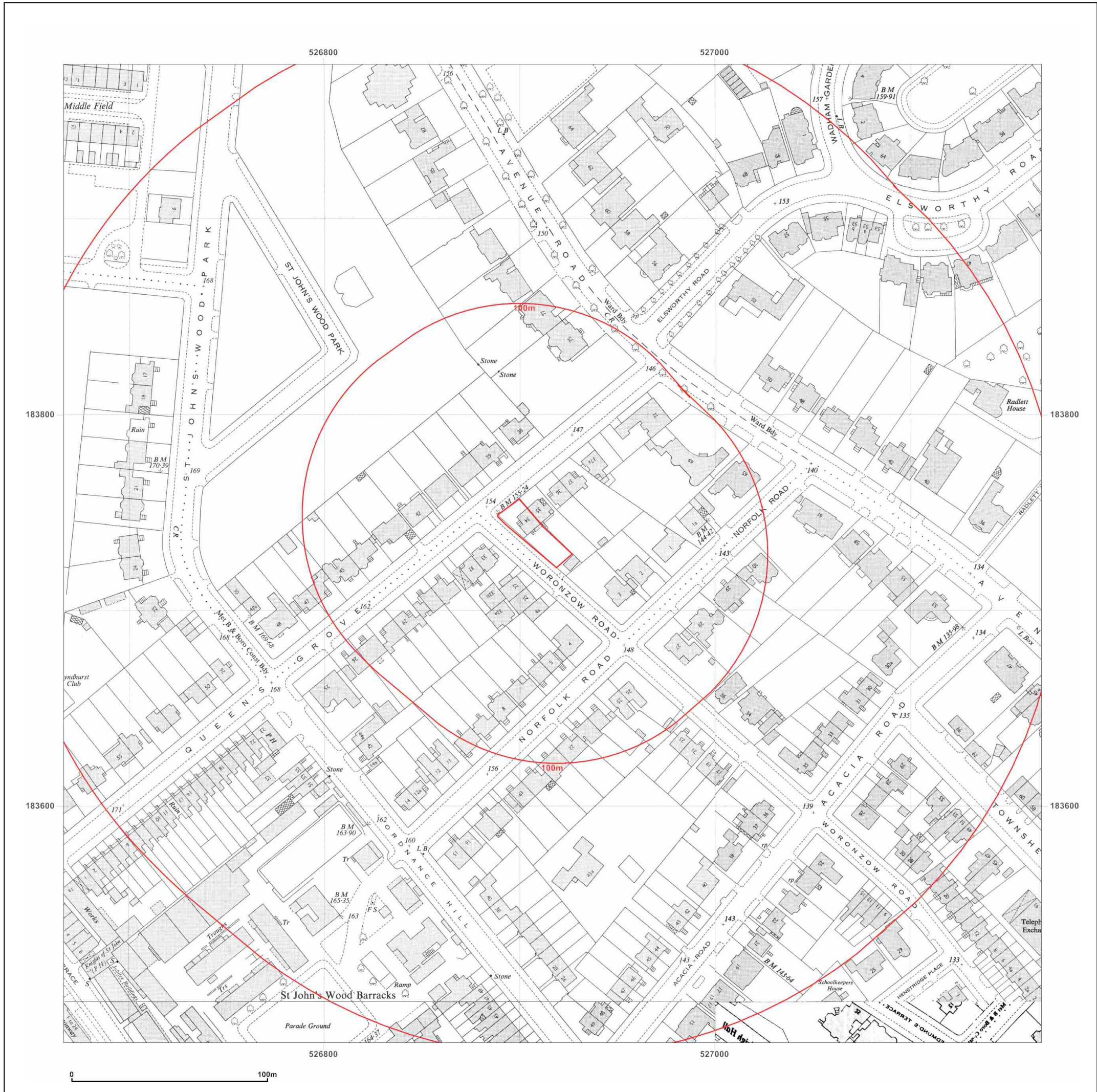


Produced by  
Groundsure Insights  
T: 08444 159000  
E: [info@groundsure.com](mailto:info@groundsure.com)  
W: [www.groundsure.com](http://www.groundsure.com)

© Crown copyright and database rights 2015 Ordnance Survey 100035207

Production date: 21 May 2015

To view map legend click here [Legend](#)



**Site Details:**

34, QUEENS GROVE, LONDON,  
NW8 6HN

**Client Ref:** 16453  
**Report Ref:** GS-2113404  
**Grid Ref:** 526917, 183729

**Map Name:** National Grid

**Map date:** 1969-1973

**Scale:** 1:1,250

**Printed at:** 1:2,000



<p>Surveyed 1953 Revised 1968 Edition N/A Copyright 1969 Levelled 1953</p>	<p>Surveyed 1952 Revised 1970 Edition N/A Copyright 1971 Levelled 1953</p>
<p>Surveyed 1953 Revised 1972 Edition N/A Copyright 1973 Levelled 1953</p>	<p>Surveyed 1952 Revised 1970 Edition N/A Copyright 1971 Levelled 1953</p>

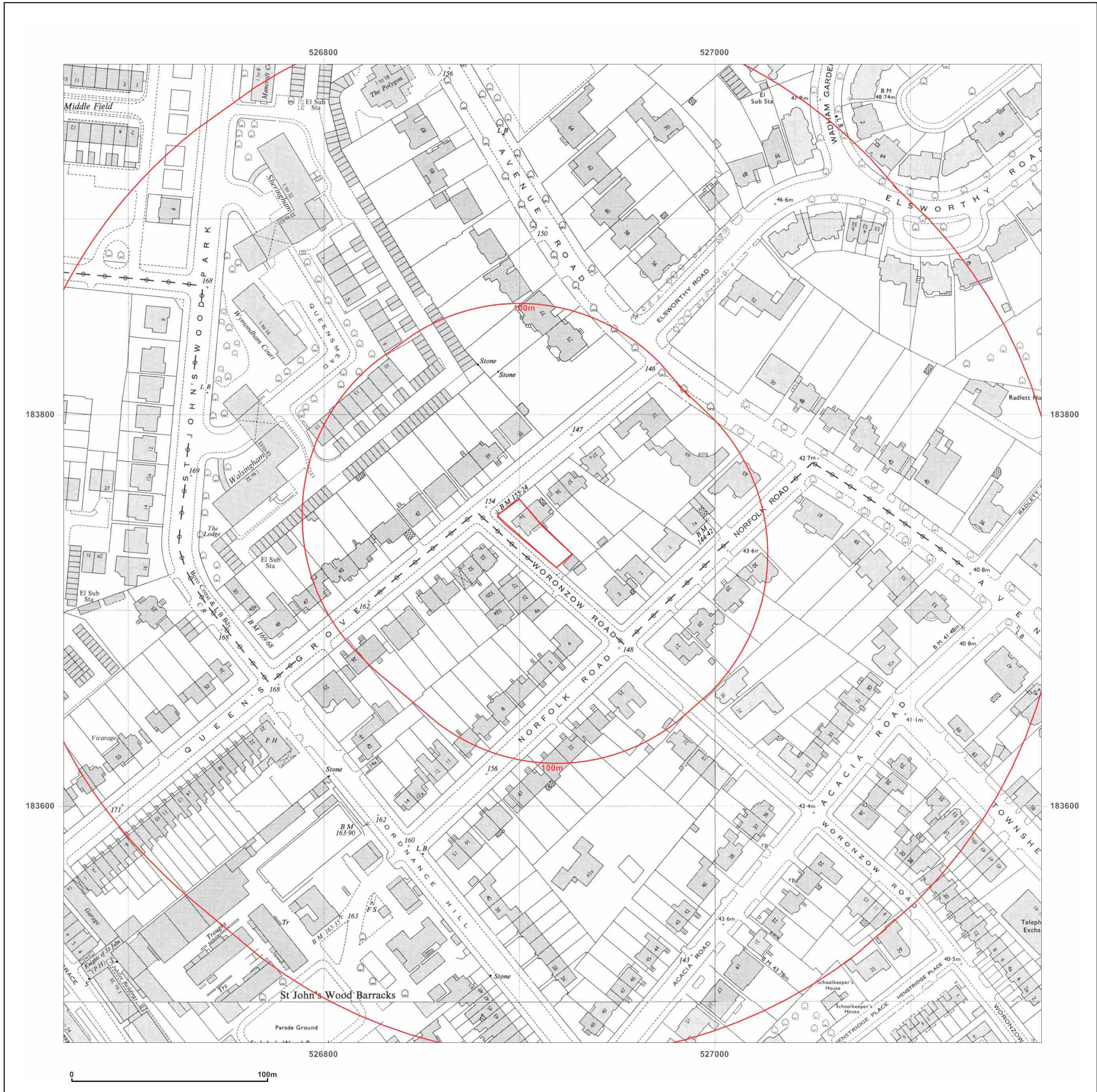
Produced by  
Groundsure Insights  
T: 08444 159000  
E: [info@groundsure.com](mailto:info@groundsure.com)  
W: [www.groundsure.com](http://www.groundsure.com)



© Crown copyright and database rights 2015 Ordnance Survey 100035207

Production date: 21 May 2015

To view map legend click here [Legend](#)



**Site Details:**

34, QUEENS GROVE, LONDON,  
NW8 6HN

**Client Ref:** 16453  
**Report Ref:** GS-2113404  
**Grid Ref:** 526917, 183729

**Map Name:** National Grid

**Map date:** 1991

**Scale:** 1:1,250

**Printed at:** 1:2,000



<p>Surveyed 1991 Revised 1991 Edition N/A Copyright 1991 Levelled N/A</p>	<p>Surveyed 1991 Revised 1991 Edition N/A Copyright 1991 Levelled N/A</p>
<p>Surveyed 1991 Revised 1991 Edition N/A Copyright 1991 Levelled N/A</p>	<p>Surveyed N/A Revised N/A Edition N/A Copyright 1991 Levelled N/A</p>

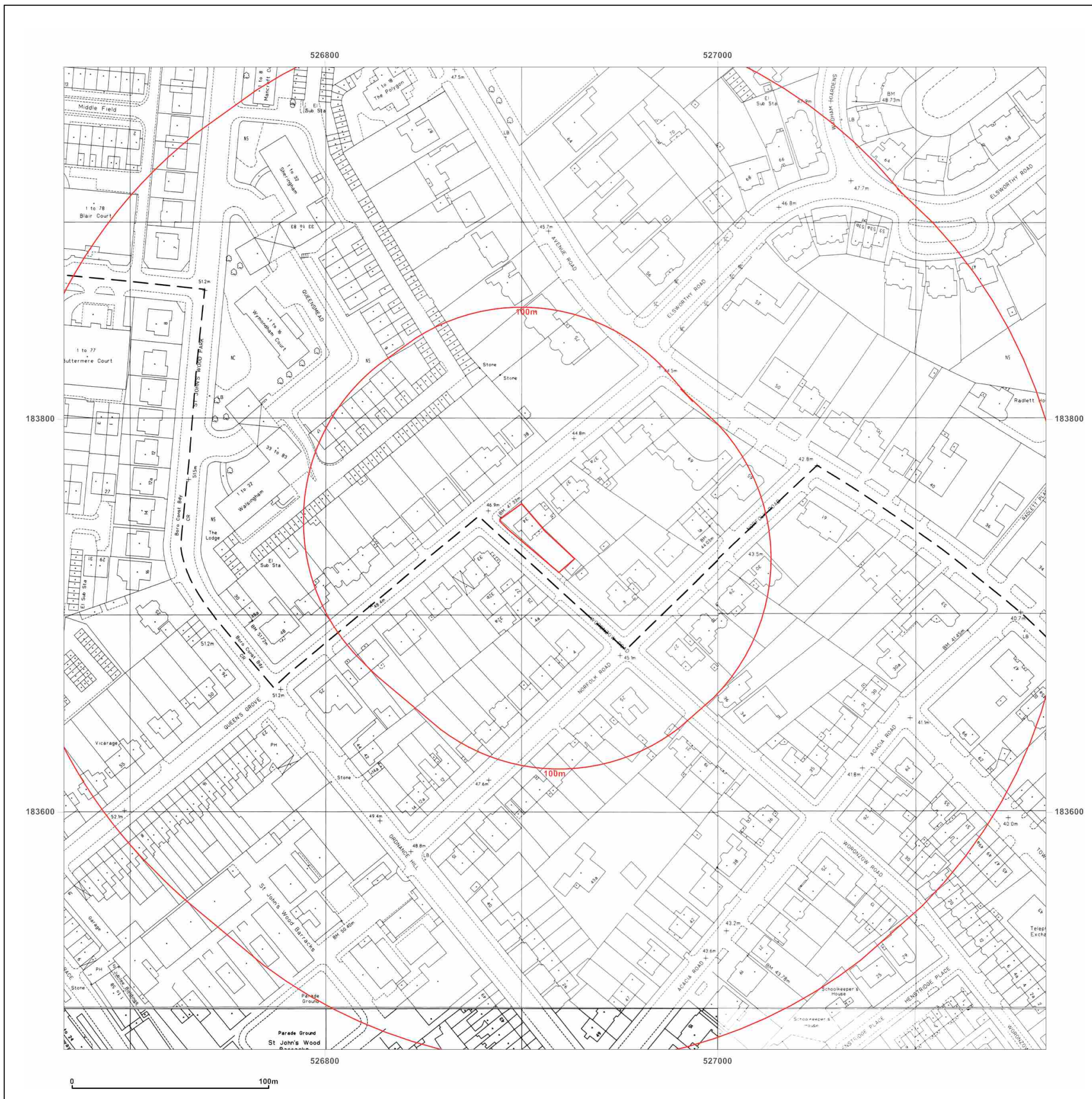
Produced by  
Groundsure Insights  
T: 08444 159000  
E: [info@groundsure.com](mailto:info@groundsure.com)  
W: [www.groundsure.com](http://www.groundsure.com)



© Crown copyright and database rights 2015 Ordnance Survey 100035207

Production date: 21 May 2015

To view map legend click here [Legend](#)



**Site Details:**

34, QUEENS GROVE, LONDON,  
NW8 6HN

**Client Ref:** 16453  
**Report Ref:** GS-2113404  
**Grid Ref:** 526917, 183729

**Map Name:** County Series

**Map date:** 1873-1874

**Scale:** 1:10,560

**Printed at:** 1:10,560



Surveyed 1866  
Revised 1874  
Edition N/A  
Copyright N/A  
Levelled N/A

Surveyed 1873  
Revised 1873  
Edition 1882  
Copyright N/A  
Levelled N/A



Produced by  
Groundsure Insights  
T: 08444 159000  
E: [info@groundsure.com](mailto:info@groundsure.com)  
W: [www.groundsure.com](http://www.groundsure.com)

© Crown copyright and database rights 2015 Ordnance Survey 100035207

Production date: 21 May 2015

To view map legend click here [Legend](#)

