

**Site Details:**

21, BOSCASTLE ROAD,  
LONDON, NW5 1EE

**Client Ref:** 112981  
**Report Ref:** GS-2629623  
**Grid Ref:** 528564, 186074

**Map Name:** National Grid

**Map date:** 2014

**Scale:** 1:10,000

**Printed at:** 1:10,000

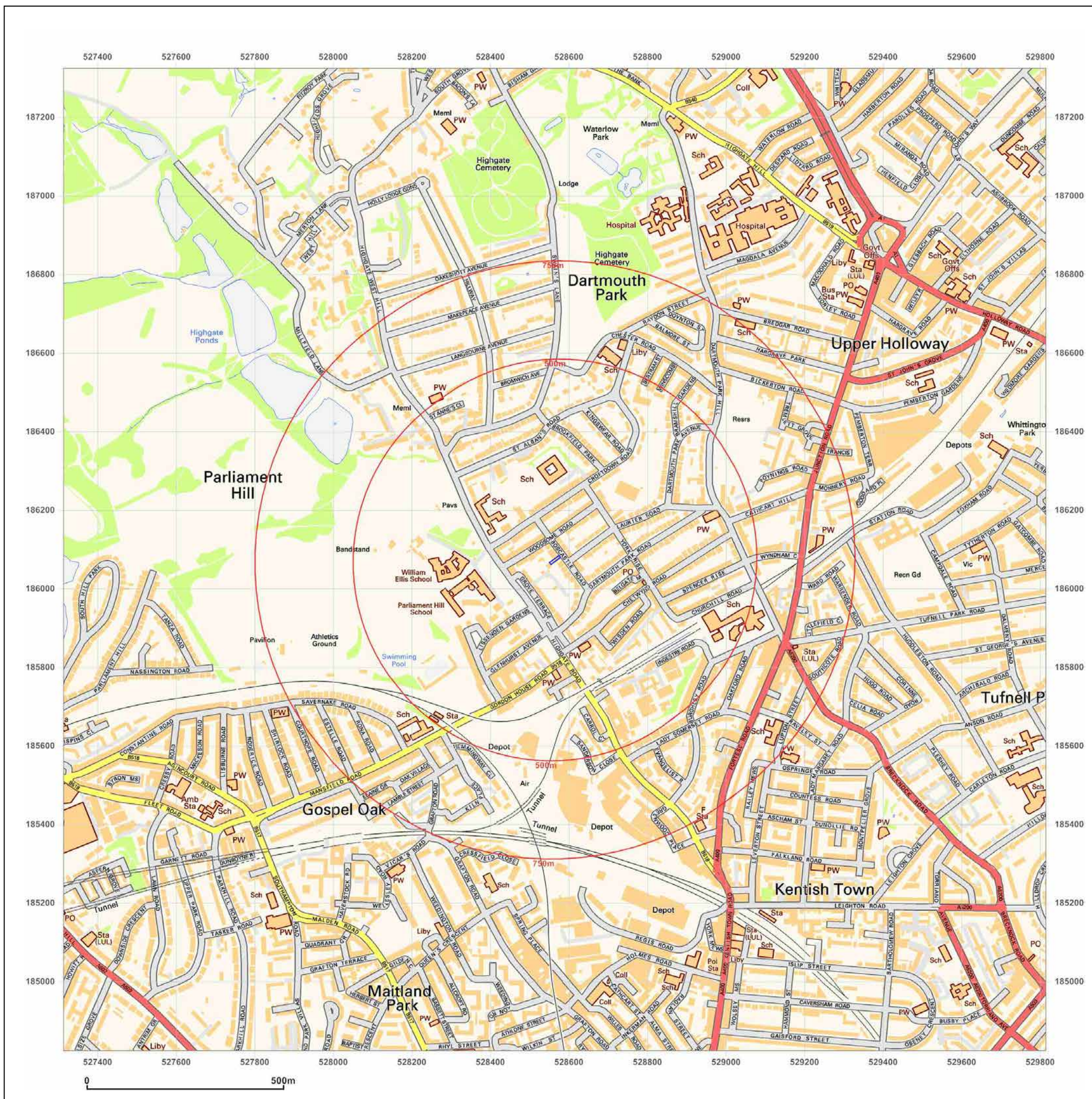


Produced by  
Groundsure Insights  
T: 08444 159000  
E: [info@groundsure.com](mailto:info@groundsure.com)  
W: [www.groundsure.com](http://www.groundsure.com)

© Crown copyright and database rights 2015 Ordnance Survey 100035207

Production date: 01 December 2015

To view map legend click here [Legend](#)



**Site Details:**

21, BOSCASTLE ROAD,  
LONDON, NW5 1EE

**Client Ref:** 112981  
**Report Ref:** GS-2629623  
**Grid Ref:** 528564, 186074

**Map Name:** 1056 Scale Town Plan

**Map date:** 1871

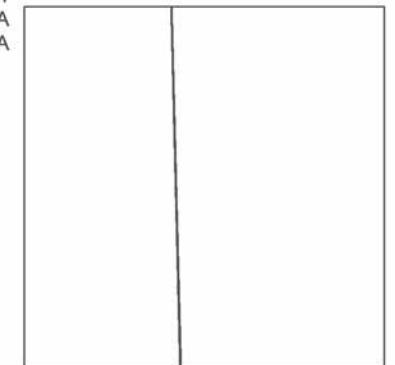
**Scale:** 1:1,056

**Printed at:** 1:1,056



Surveyed 1869  
Revised N/A  
Edition 1871  
Copyright N/A  
Levelled N/A

Surveyed 1869  
Revised N/A  
Edition 1871  
Copyright N/A  
Levelled N/A

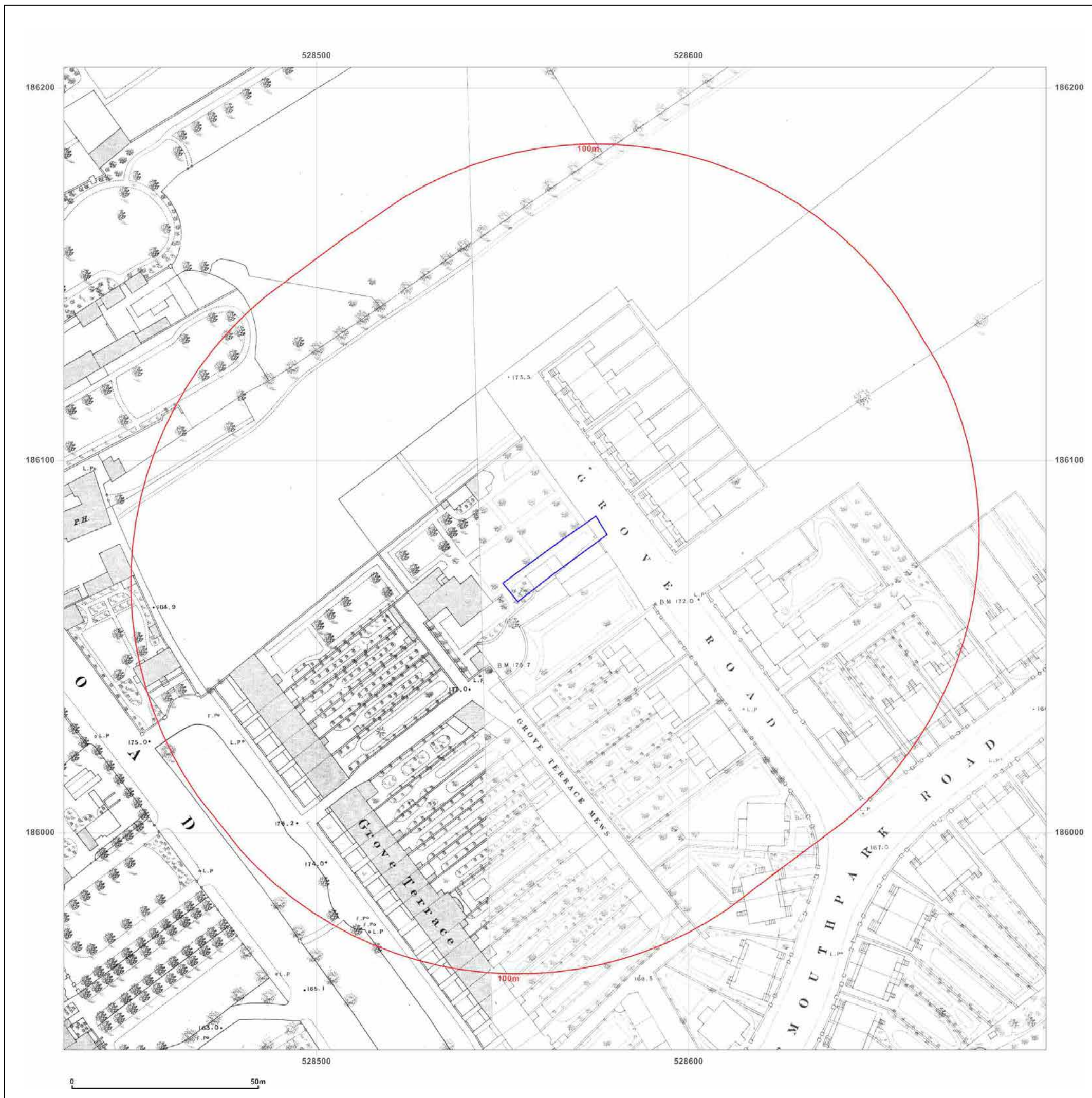


Produced by  
Groundsure Insights  
T: 08444 159000  
E: [info@groundsure.com](mailto:info@groundsure.com)  
W: [www.groundsure.com](http://www.groundsure.com)

© Crown copyright and database rights 2015 Ordnance Survey 100035207

Production date: 02 December 2015

To view map legend click here [Legend](#)



**Site Details:**

21, BOSCASTLE ROAD,  
LONDON, NW5 1EE

**Client Ref:** 112981  
**Report Ref:** GS-2629623  
**Grid Ref:** 528564, 186074

**Map Name:** 1056 Scale Town Plan

**Map date:** 1896


**Scale:** 1:1,056

**Printed at:** 1:1,056



Surveyed 1893  
Revised N/A  
Edition 1896  
Copyright N/A  
Levelled N/A

Surveyed 1893  
Revised N/A  
Edition 1896  
Copyright N/A  
Levelled N/A

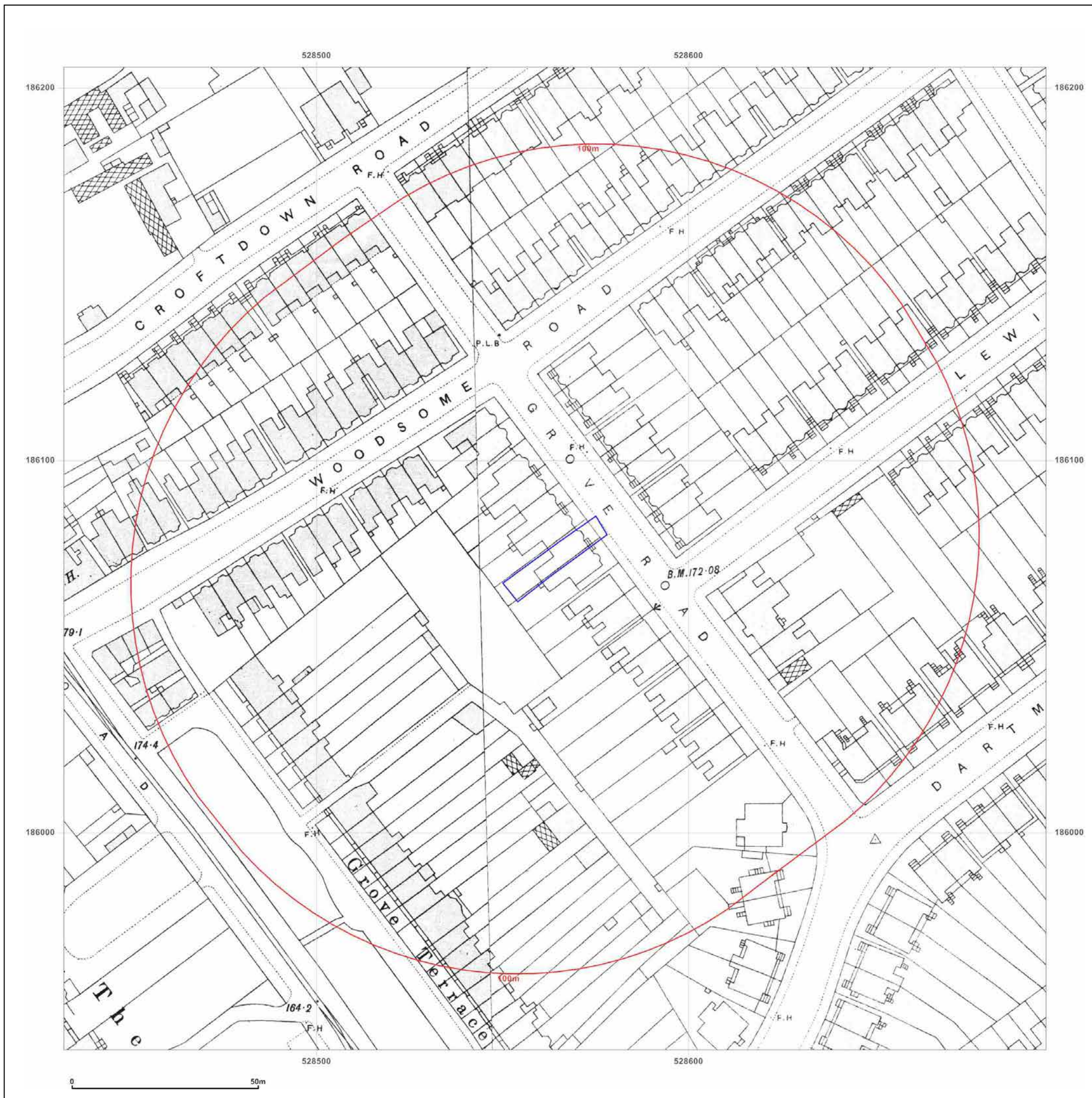


Produced by  
Groundsure Insights  
T: 08444 159000  
E: [info@groundsure.com](mailto:info@groundsure.com)  
W: [www.groundsure.com](http://www.groundsure.com)

© Crown copyright and database rights 2015 Ordnance Survey 100035207

Production date: 02 December 2015

To view map legend click here [Legend](#)



**Site Details:**

21, BOSCASTLE ROAD,  
LONDON, NW5 1EE

**Client Ref:** 112981  
**Report Ref:** GS-2629623  
**Grid Ref:** 528564, 186074

**Map Name:** County Series

**Map date:** 1896

**Scale:** 1:2,500

**Printed at:** 1:2,500



Surveyed 1896  
Revised 1896  
Edition N/A  
Copyright N/A  
Levelled N/A

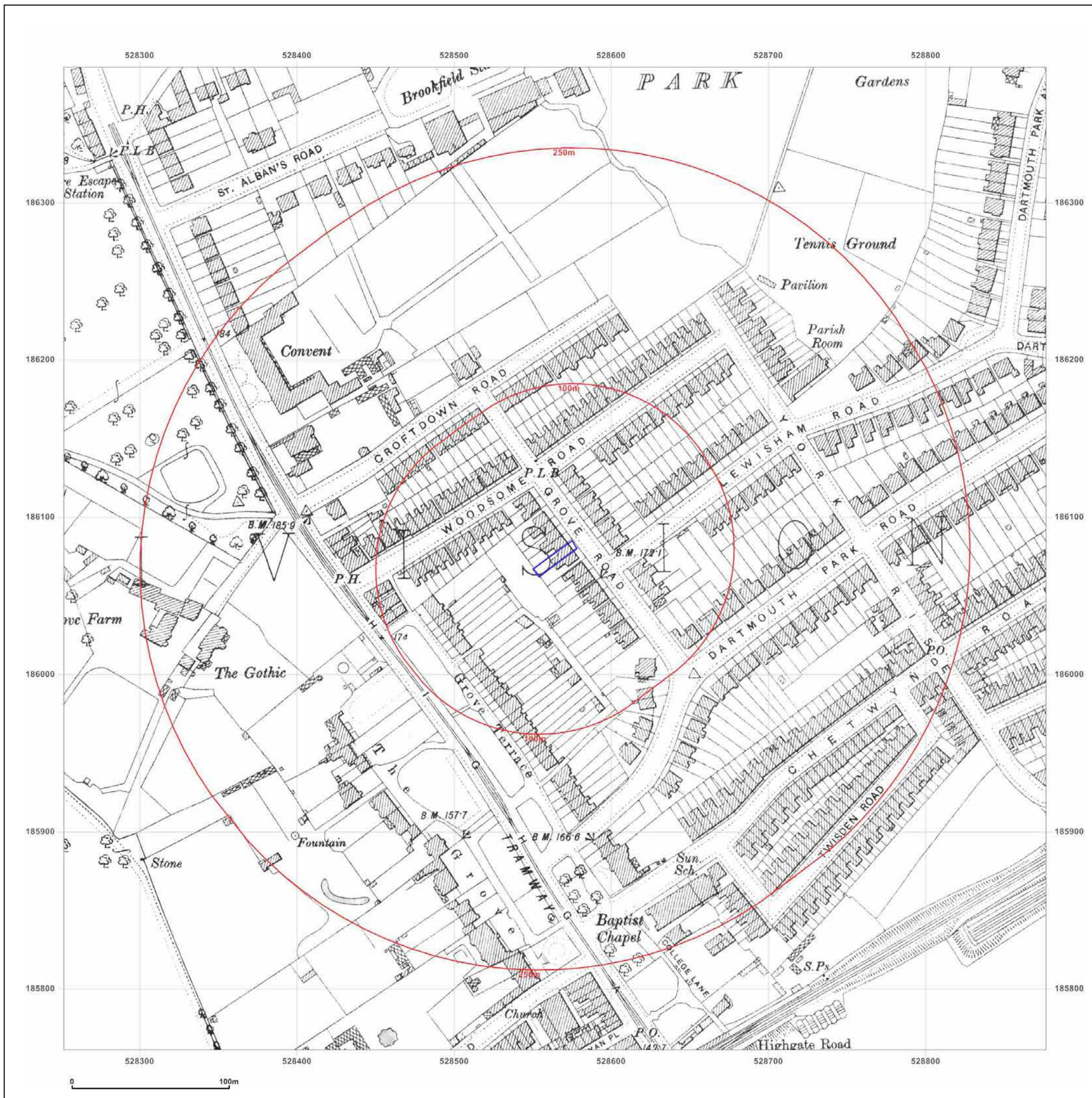


Produced by  
Groundsure Insights  
T: 08444 159000  
E: [info@groundsure.com](mailto:info@groundsure.com)  
W: [www.groundsure.com](http://www.groundsure.com)

© Crown copyright and database rights 2015 Ordnance Survey 100035207

Production date: 01 December 2015

To view map legend click here [Legend](#)



**Site Details:**

21, BOSCASTLE ROAD,  
LONDON, NW5 1EE

**Client Ref:** 112981  
**Report Ref:** GS-2629623  
**Grid Ref:** 528564, 186074

**Map Name:** County Series

**Map date:** 1915

**Scale:** 1:2,500

**Printed at:** 1:2,500



Surveyed 1915  
Revised 1915  
Edition N/A  
Copyright N/A  
Levelled N/A



Produced by  
Groundsure Insights  
T: 08444 159000  
E: [info@groundsure.com](mailto:info@groundsure.com)  
W: [www.groundsure.com](http://www.groundsure.com)

© Crown copyright and database rights 2015 Ordnance Survey 100035207

Production date: 01 December 2015

To view map legend click here [Legend](#)



**Site Details:**

21, BOSCASTLE ROAD,  
LONDON, NW5 1EE

**Client Ref:** 112981  
**Report Ref:** GS-2629623  
**Grid Ref:** 528564, 186074

**Map Name:** County Series

**Map date:** 1936

**Scale:** 1:2,500

**Printed at:** 1:2,500



Surveyed 1936  
Revised 1936  
Edition N/A  
Copyright N/A  
Levelled N/A



Produced by  
Groundsure Insights  
T: 08444 159000  
E: [info@groundsure.com](mailto:info@groundsure.com)  
W: [www.groundsure.com](http://www.groundsure.com)

© Crown copyright and database rights 2015 Ordnance Survey 100035207

Production date: 01 December 2015

To view map legend click here [Legend](#)



**Site Details:**

21, BOSCASTLE ROAD,  
LONDON, NW5 1EE

**Client Ref:** 112981  
**Report Ref:** GS-2629623  
**Grid Ref:** 528564, 186074

**Map Name:** National Grid

**Map date:** 1951-1952

**Scale:** 1:1,250

**Printed at:** 1:2,000



Surveyed 1952  
Revised 1952  
Edition N/A  
Copyright N/A  
Levelled 1933

Surveyed 1951  
Revised 1951  
Edition N/A  
Copyright N/A  
Levelled 1933

Surveyed 1952  
Revised 1952  
Edition N/A  
Copyright N/A  
Levelled 1934

Surveyed 1952  
Revised 1952  
Edition N/A  
Copyright N/A  
Levelled N/A



Produced by  
Groundsure Insights  
T: 08444 159000  
E: [info@groundsure.com](mailto:info@groundsure.com)  
W: [www.groundsure.com](http://www.groundsure.com)

© Crown copyright and database rights 2015 Ordnance Survey 100035207

Production date: 02 December 2015

To view map legend click here [Legend](#)



**Site Details:**

21, BOSCASTLE ROAD,  
LONDON, NW5 1EE

**Client Ref:** 112981  
**Report Ref:** GS-2629623  
**Grid Ref:** 528564, 186074

**Map Name:** National Grid

**Map date:** 1952

**Scale:** 1:2,500

**Printed at:** 1:2,500



Surveyed 1952  
Revised 1952  
Edition N/A  
Copyright N/A  
Levelled N/A

Surveyed 1952  
Revised 1952  
Edition 1954  
Copyright N/A  
Levelled 1934



Produced by  
Groundsure Insights  
T: 08444 159000  
E: [info@groundsure.com](mailto:info@groundsure.com)  
W: [www.groundsure.com](http://www.groundsure.com)

© Crown copyright and database rights 2015 Ordnance Survey 100035207

Production date: 01 December 2015

To view map legend click here [Legend](#)





**Site Details:**

21, BOSCASTLE ROAD,  
LONDON, NW5 1EE

**Client Ref:** 112981  
**Report Ref:** GS-2629623  
**Grid Ref:** 528564, 186074

**Map Name:** National Grid

**Map date:** 1962-1966

**Scale:** 1:1,250

**Printed at:** 1:2,000



Surveyed 1952  
Revised 1962  
Edition N/A  
Copyright 1963  
Levelled 1954

Surveyed 1951  
Revised 1961  
Edition N/A  
Copyright 1962  
Levelled 1954

Surveyed 1965  
Revised 1965  
Edition N/A  
Copyright 1966  
Levelled 1954

Surveyed 1965  
Revised 1965  
Edition N/A  
Copyright 1966  
Levelled 1953



Produced by  
Groundsure Insights  
T: 08444 159000  
E: [info@groundsure.com](mailto:info@groundsure.com)  
W: [www.groundsure.com](http://www.groundsure.com)

© Crown copyright and database rights 2015 Ordnance Survey 100035207

Production date: 02 December 2015

To view map legend click here [Legend](#)



**Site Details:**

21, BOSCASTLE ROAD,  
LONDON, NW5 1EE

**Client Ref:** 112981  
**Report Ref:** GS-2629623  
**Grid Ref:** 528564, 186074

**Map Name:** National Grid

**Map date:** 1967-1968

**Scale:** 1:2,500

**Printed at:** 1:2,500



Surveyed 1968  
Revised 1968  
Edition N/A  
Copyright 1970  
Levelled 1954

Surveyed 1967  
Revised 1967  
Edition N/A  
Copyright 1970  
Levelled 1954



Produced by  
Groundsure Insights  
T: 08444 159000  
E: [info@groundsure.com](mailto:info@groundsure.com)  
W: [www.groundsure.com](http://www.groundsure.com)

© Crown copyright and database rights 2015 Ordnance Survey 100035207

Production date: 01 December 2015

To view map legend click here [Legend](#)



**Site Details:**

21, BOSCASTLE ROAD,  
LONDON, NW5 1EE

**Client Ref:** 112981  
**Report Ref:** GS-2629623  
**Grid Ref:** 528564, 186074

**Map Name:** National Grid

**Map date:** 1973-1975

**Scale:** 1:1,250

**Printed at:** 1:2,000



<p>Surveyed 1951 Revised 1974 Edition N/A Copyright 1975 Levelled 1953</p>	<p>Surveyed 1952 Revised 1972 Edition N/A Copyright 1973 Levelled 1953</p>
--	--

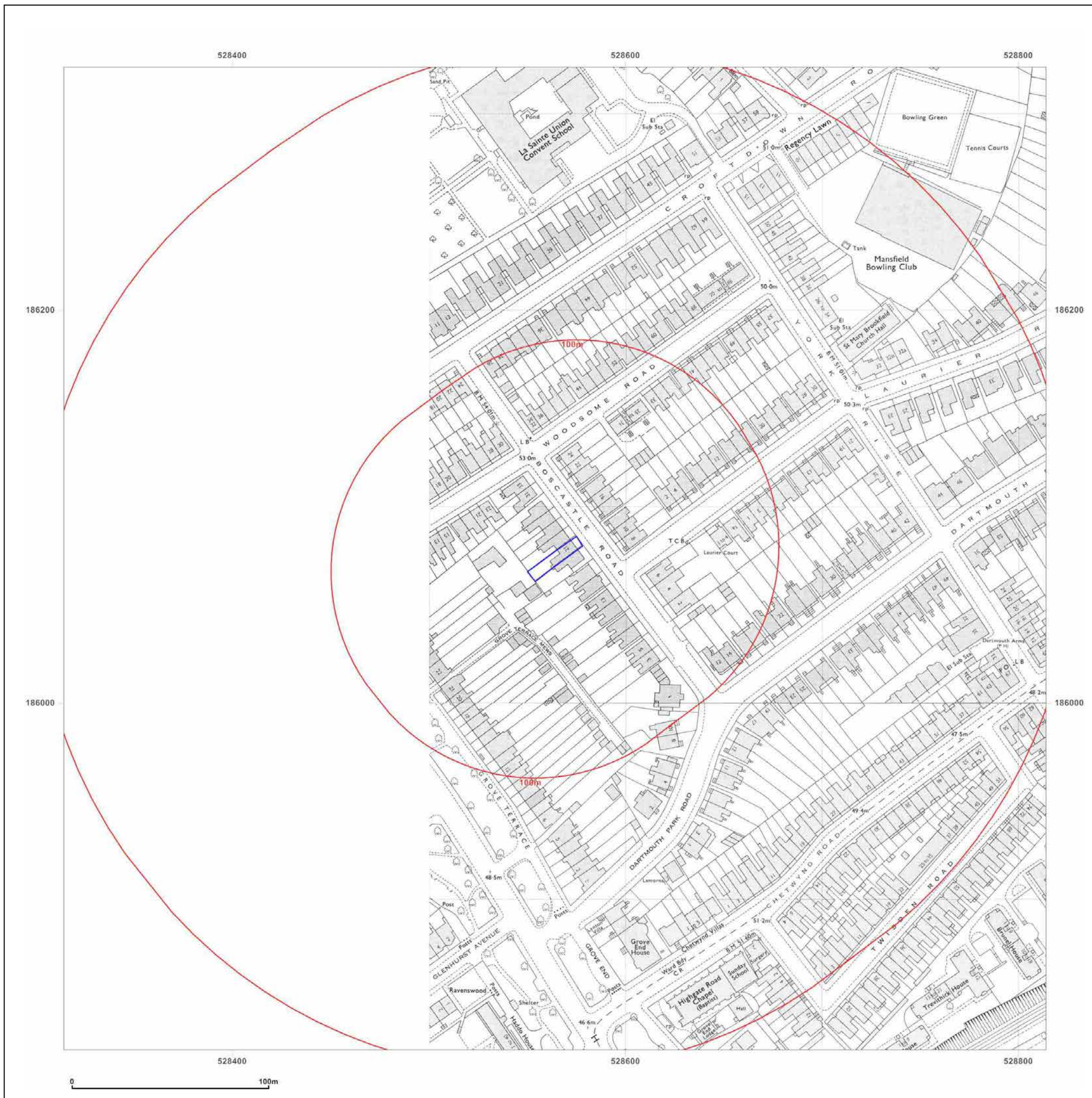


Produced by  
Groundsure Insights  
T: 08444 159000  
E: [info@groundsure.com](mailto:info@groundsure.com)  
W: [www.groundsure.com](http://www.groundsure.com)

© Crown copyright and database rights 2015 Ordnance Survey 100035207

Production date: 02 December 2015

To view map legend click here [Legend](#)



**Site Details:**

21, BOSCASTLE ROAD,  
LONDON, NW5 1EE

**Client Ref:** 112981  
**Report Ref:** GS-2629623  
**Grid Ref:** 528564, 186074

**Map Name:** National Grid

**Map date:** 1980-1981

**Scale:** 1:1,250

**Printed at:** 1:2,000



Surveyed 1952  
Revised 1978  
Edition N/A  
Copyright 1980  
Levelled 1975

Surveyed 1975  
Revised 1981  
Edition N/A  
Copyright 1981  
Levelled 1975

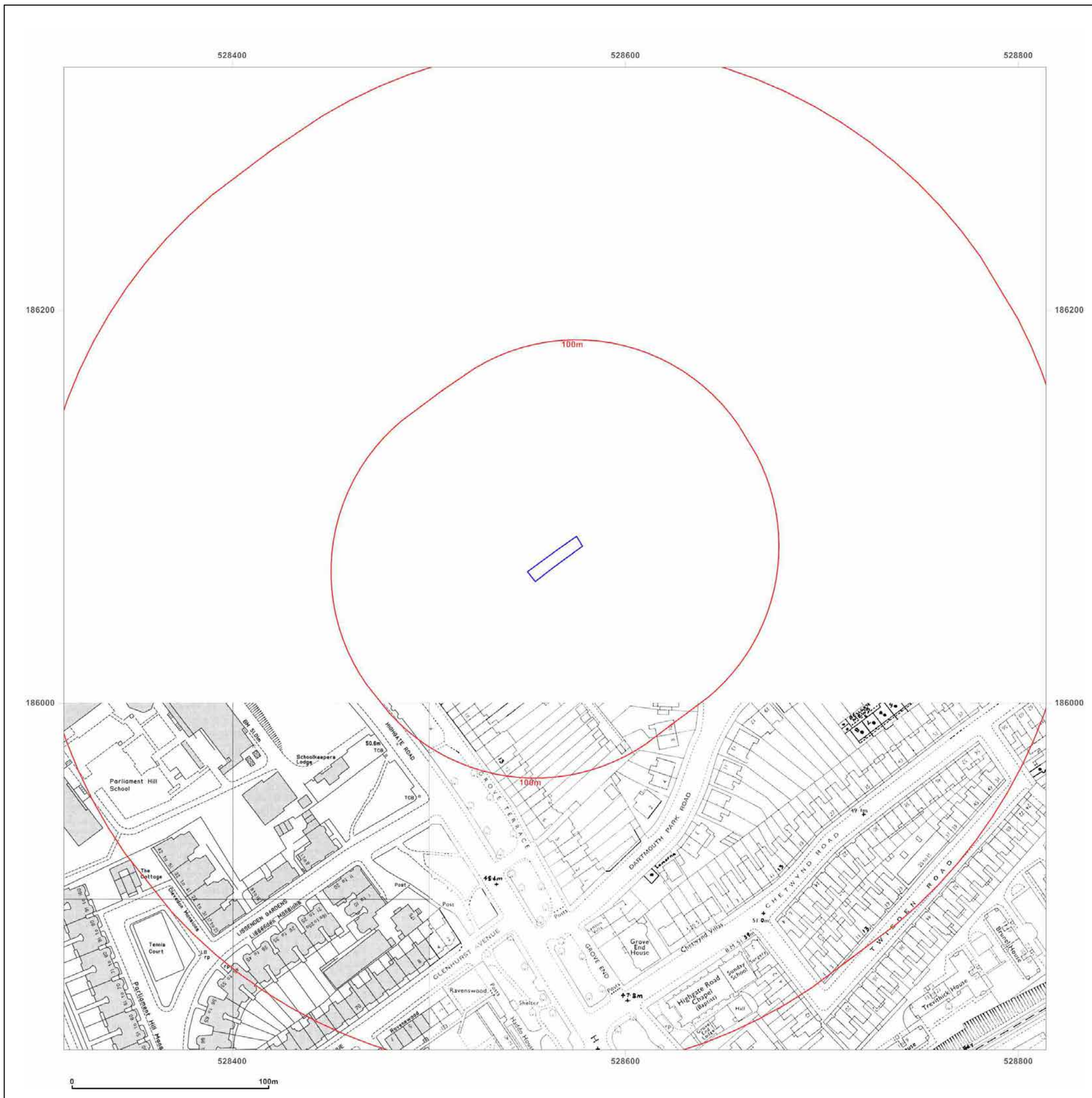


Produced by  
Groundsure Insights  
T: 08444 159000  
E: [info@groundsure.com](mailto:info@groundsure.com)  
W: [www.groundsure.com](http://www.groundsure.com)

© Crown copyright and database rights 2015 Ordnance Survey 100035207

Production date: 02 December 2015

To view map legend click here [Legend](#)



**Site Details:**

21, BOSCASTLE ROAD,  
LONDON, NW5 1EE

**Client Ref:** 112981  
**Report Ref:** GS-2629623  
**Grid Ref:** 528564, 186074

**Map Name:** National Grid

**Map date:** 1991

**Scale:** 1:1,250

**Printed at:** 1:2,000



Surveyed 1991  
Revised 1991  
Edition N/A  
Copyright 1991  
Levelled N/A

Surveyed 1991  
Revised 1991  
Edition N/A  
Copyright 1991  
Levelled N/A

Surveyed 1991  
Revised 1991  
Edition N/A  
Copyright 1991  
Levelled N/A

Surveyed 1991  
Revised 1991  
Edition N/A  
Copyright 1991  
Levelled N/A

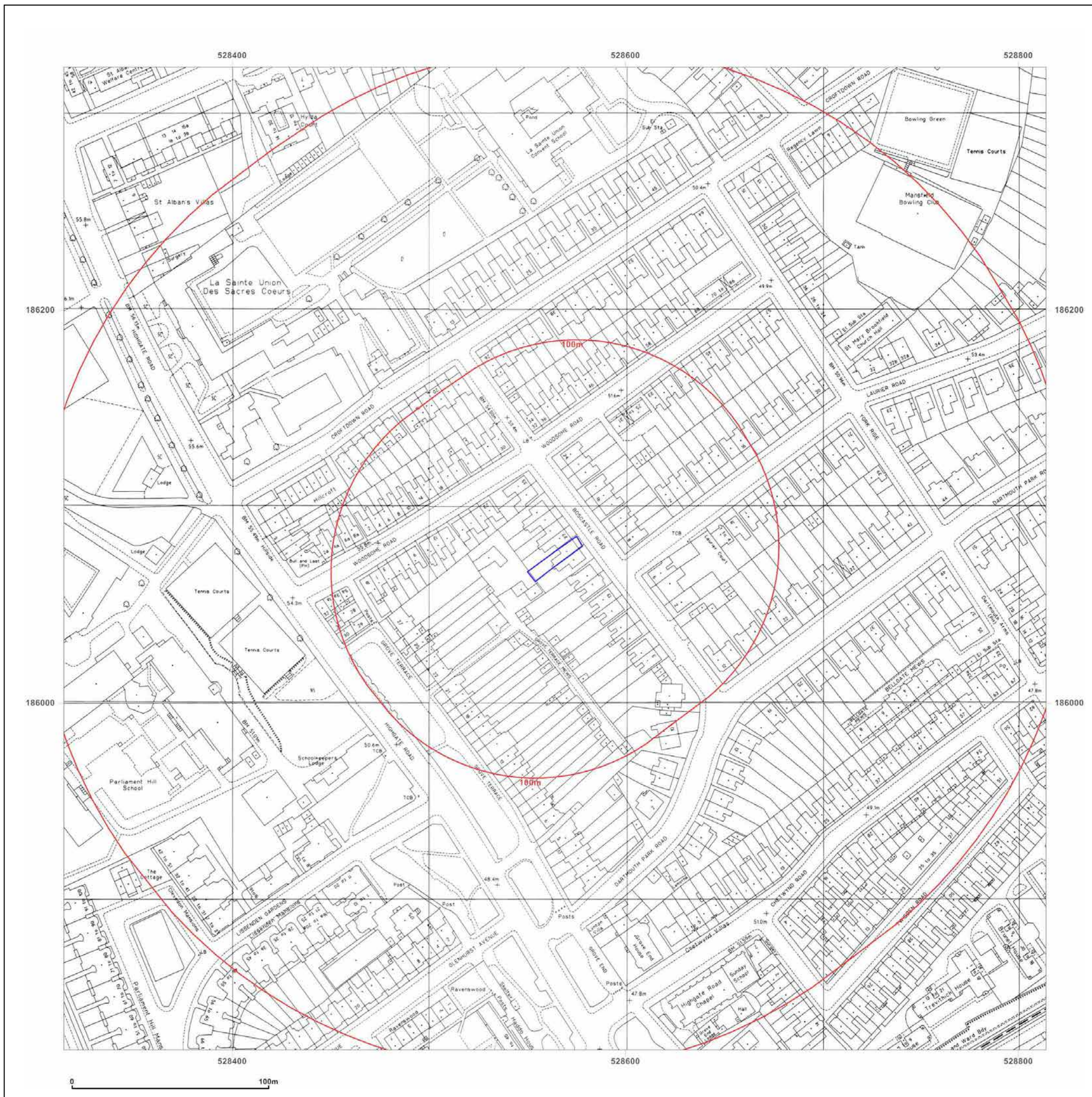


Produced by  
Groundsure Insights  
T: 08444 159000  
E: [info@groundsure.com](mailto:info@groundsure.com)  
W: [www.groundsure.com](http://www.groundsure.com)

© Crown copyright and database rights 2015 Ordnance Survey 100035207

Production date: 02 December 2015

To view map legend click here [Legend](#)



**Site Details:**

21, BOSCASTLE ROAD,  
LONDON, NW5 1EE

**Client Ref:** 112981  
**Report Ref:** GS-2629623  
**Grid Ref:** 528564, 186074

**Map Name:** National Grid

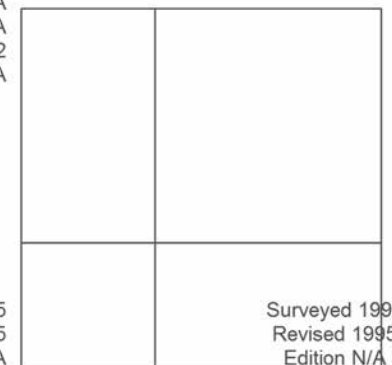
**Map date:** 1992-1995

**Scale:** 1:1,250

**Printed at:** 1:2,000



Surveyed N/A  
Revised N/A  
Edition N/A  
Copyright 1992  
Levelled N/A



Surveyed 1995  
Revised 1995  
Edition N/A  
Copyright N/A  
Levelled N/A

Surveyed 1995  
Revised 1995  
Edition N/A  
Copyright N/A  
Levelled N/A



Produced by  
Groundsure Insights  
T: 08444 159000  
E: [info@groundsure.com](mailto:info@groundsure.com)  
W: [www.groundsure.com](http://www.groundsure.com)

© Crown copyright and database rights 2015 Ordnance Survey 100035207

Production date: 02 December 2015

To view map legend click here [Legend](#)

