
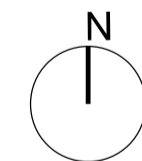


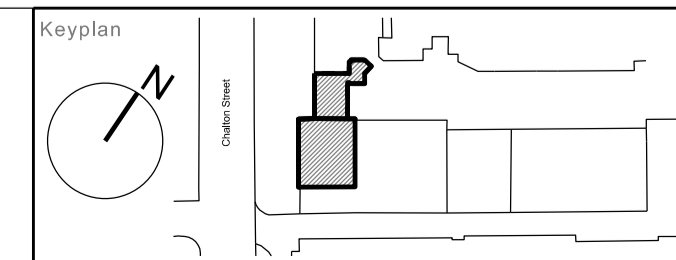
Ordnance Survey, (c) Crown Copyright 2016. All rights reserved. Licence number 100022432



REV	DATE	DESCRIPTION	BY

DO NOT SCALE OFF THIS DRAWING
 Dimensions, area and levels where given are only approximate and subject to site survey. All dimensions are to be checked on site. Any discrepancies or variations are to be reported to the architect before work commences.
 This drawing is to be read in conjunction with the architectural specification (where provided) and all relevant consultants and / or specialists drawings / documents and any discrepancies or variations are to be reported to the architect before the affected work commences.
 Electronic data / drawings are issued as "read only" and should not be interrogated for measurement. All dimensions and levels should be read, only from those values stated in text, on the drawing.

Notes
 The contents of this drawing including the printed copies are copyright of T O Architects Ltd. Reproduction in whole or part is not permitted without prior written consent of T O Architects Ltd.



to architects ltd
 omnibus business centre
 39-41 north road
 london n7 9dp
 +44 (0) 20 3536 8903
 +44 (0) 78 9999 5450
 www.toarchitects.com
to.Architects

Project: 16 - 20 Chalton Street - Ground Floor Premises		
Title: Location Plan		
Scale: A1 1:500	Drawing and File Number: TOA-0106-PL-LP-00	REV: