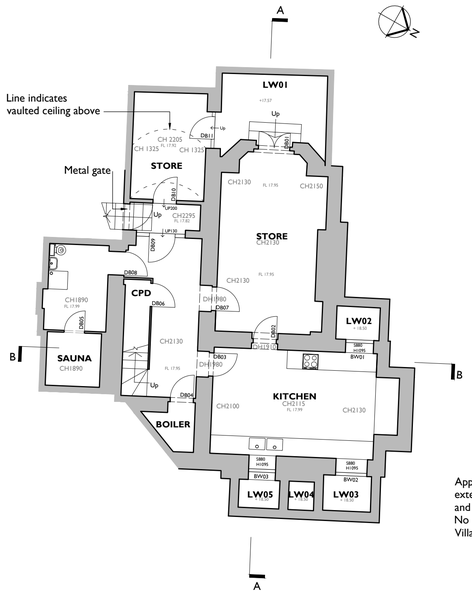

01 / 101 BASEMENT PLAN AS EXISTING
1:100

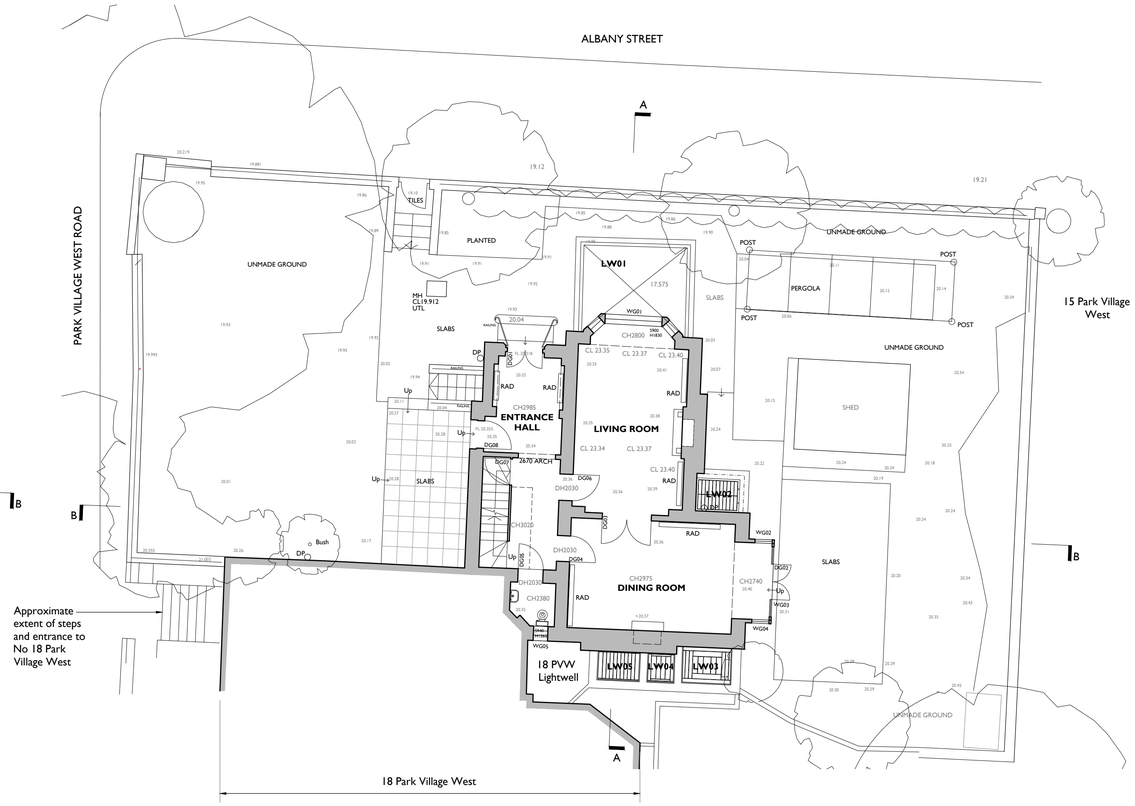

02 / 101 GROUND FLOOR PLAN AS EXISTING
1:100

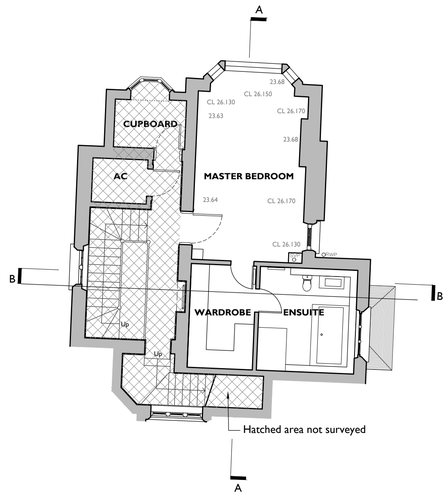

03 / 101 FIRST FLOOR PLAN AS EXISTING
1:100

04 / 101 NORTH EAST ELEVATION AS EXISTING
1:100

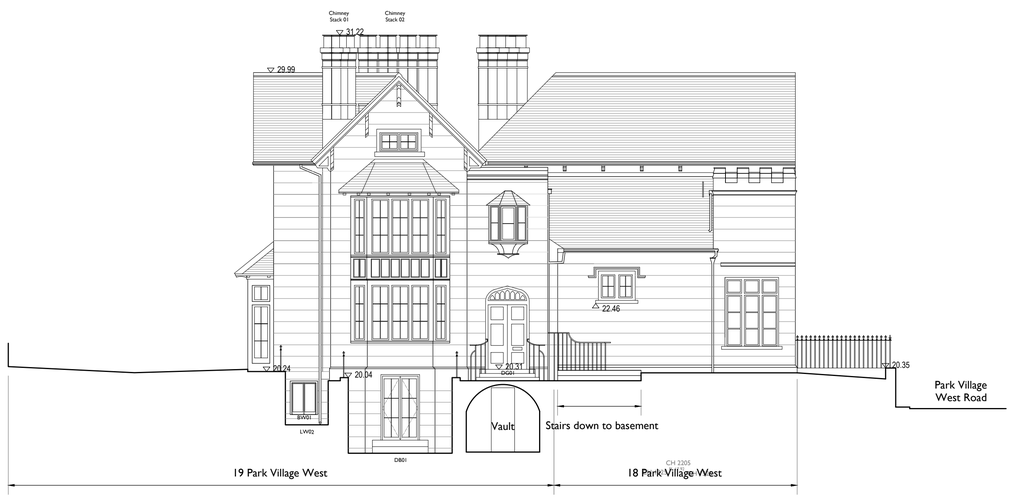

05 / 101 SOUTH EAST ELEVATION AS EXISTING
1:100

Notes:

Drawings are based on survey data and may not accurately represent what is physically present.

Do not scale from this drawing. All dimensions are to be verified on site before proceeding with the work.

All dimensions are in millimeters unless noted otherwise.

Purcell shall be notified in writing of any discrepancies.

Key Plan
not to scale

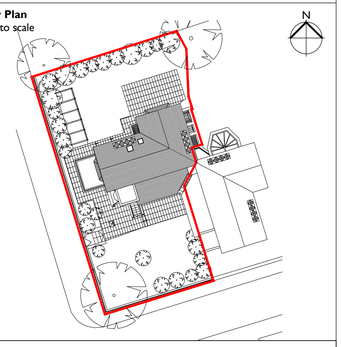

Key

Existing structure

Note

- Trees and vegetation in garden omitted for clarity

PLANNING APPLICATION SUBMISSION

Drawingas based on Survey information provided by Anglia Land Surveys Ltd. Drawing No: ALS6940/50/01 - 07A Dated May 2015

0 1 m 2 m 3 m 4 m 5 m 10 m

ISSUE	DATE	DRAWN	CHECKED	DESCRIPTION
B	18/12/2015	CW	PF	Amendments for Planning Submission
A	06/07/2015	CW	PF	Amendments for revised pre-app submission
First Issue	02 Jun 2015	CW	PF	

CLIENT	Mr L & Mrs M Smith
PROJECT	19 Park Village West
DRAWING TITLE	Existing Basement, Ground and First Floor Plan & South West and North West Elevations
SIZE & SCALE	A1L 1:100
DRAWING STATUS	ISSUED FOR PLANNING
JOB NUMBER	236110
DRAWING NO.	101
REVISION	B

PURCELL

St Mary's Hall, Rawstorn Road, Essex, CO3 3JH , T:+44(0)1206 244844, Ecolchester@purcelluk.com
© PURCELL 2012. PURCELL ® IS THE TRADING NAME OF PURCELL MILLER TRITTON LLP