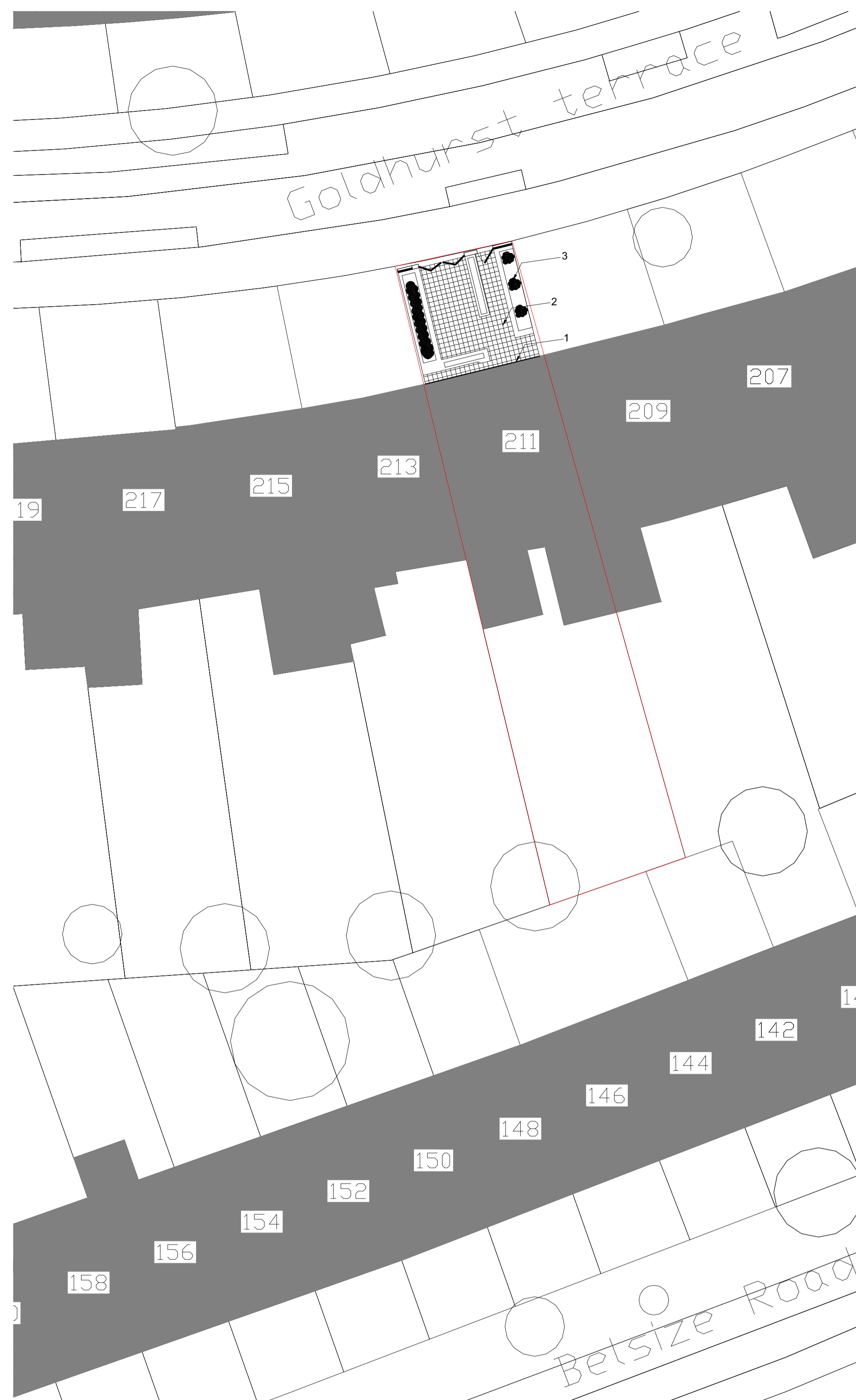


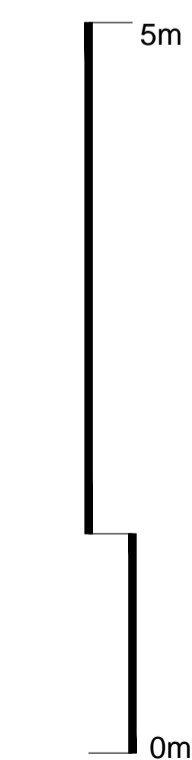
01: EXISTING SITE PLAN
SCALE 1:200



02: PROPOSED SITE PLAN
SCALE 1:200




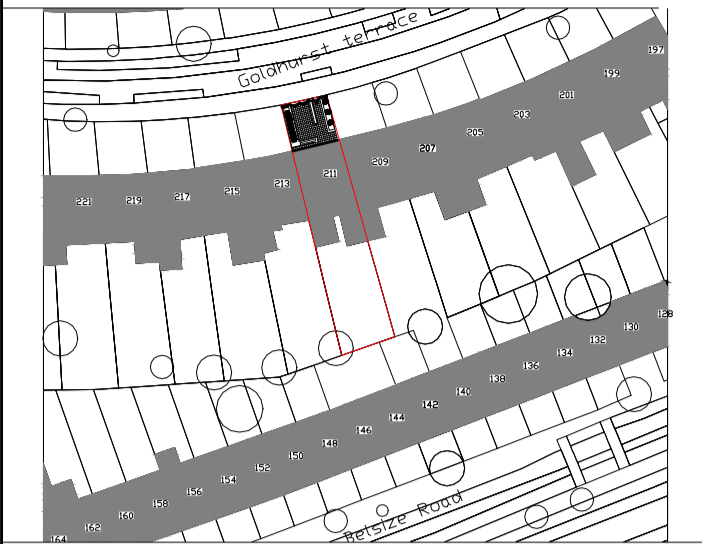
SCALE 1:50



SCALE 1:50

© This drawing is the property of BLUE LIME who retain the sole copyright of its contents & it may not be reproduced in part or in whole without written permission.

LEGEND:



OS MAP
SCALE 1:1250

KEY

- 1 Entrance
- 2 Paving
- 3 Bushes

Amendments:

Rev	Int.	Date	Description

Project:
211 Goldhurst Terrace NW63ER

Title:
Existing and Proposed site plan



Bluelime LTD
Unit 3
17-19 Bonny Street
London
NW1 9PE

T: +44 (0) 844 800 5711
F: +44 (0) 844 800 5659
E: info@bluelimetd.com
W: www.bluelimetd.com

PLANNING DRAWINGS

Drawn By: ER Scale: AS@ A1 Date: 04/03/16

Drawing Number: BLC-1546-SP-102 Revision: D