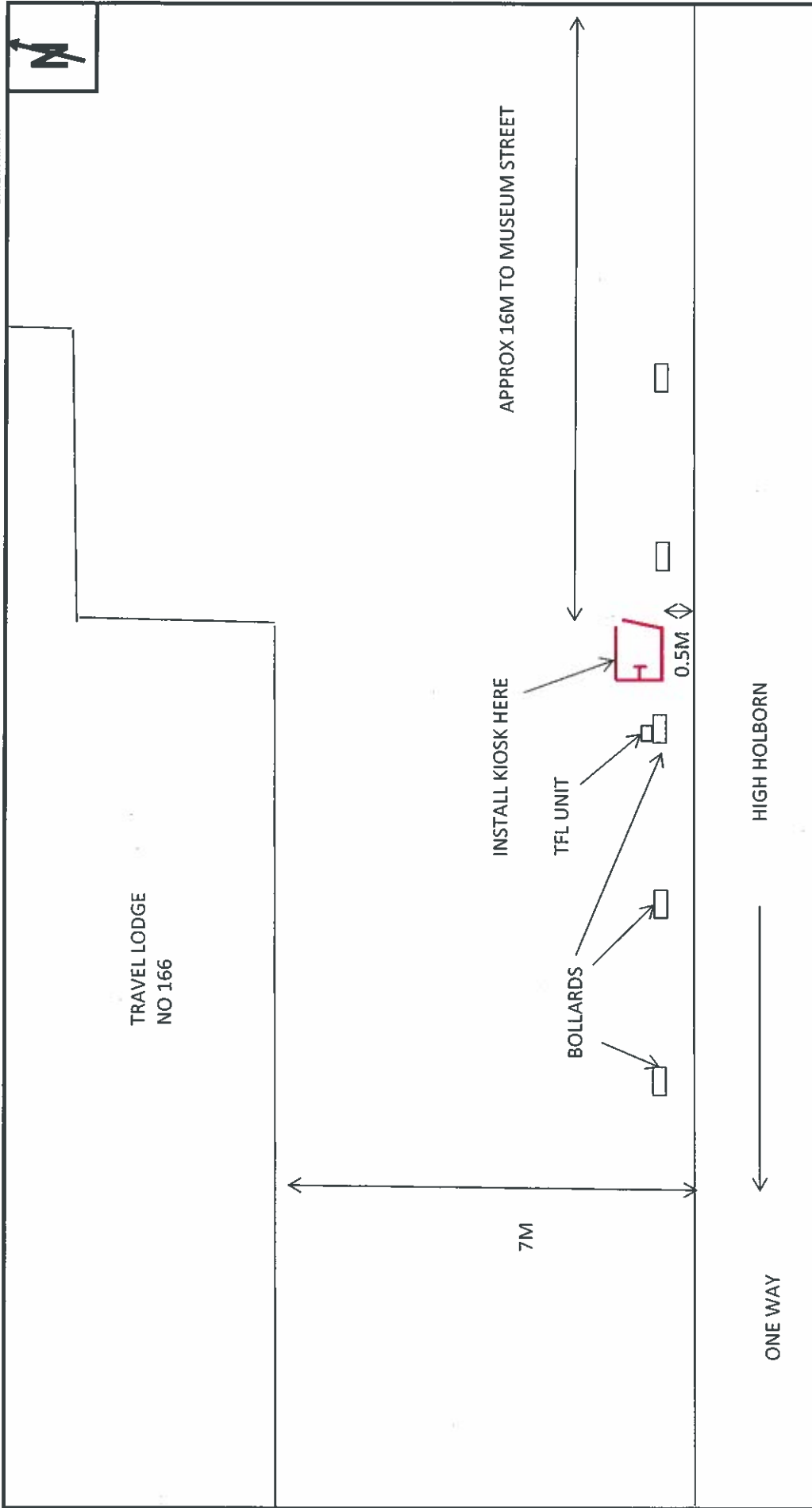


Block Plan



SL=Street Light;TL=Traffic Light;BD=Bollard; DK=Drop Kerb;BTJF=BT Footway Box ELJF=Electric Footway box;CATV=Cable TV footwaybox		All Measurements are in Metres	
BT Payphones		ADDRESS	
BT Ref Number	1- 020 78311841	O/S TRAVEL LODGE, 166 HIGH HOLBORN LONDON	
Drawing Issue	2- 2	O.S Ref	Post Code: WC1V 7AP
	3- 3	Planning Authority	BT Surveyor KAUSHIK CHANDARANA
	4- 4	LONDON BOROUGH OF CAMD	Date 12/02/2016
		Print Size A4	Scale 1:100



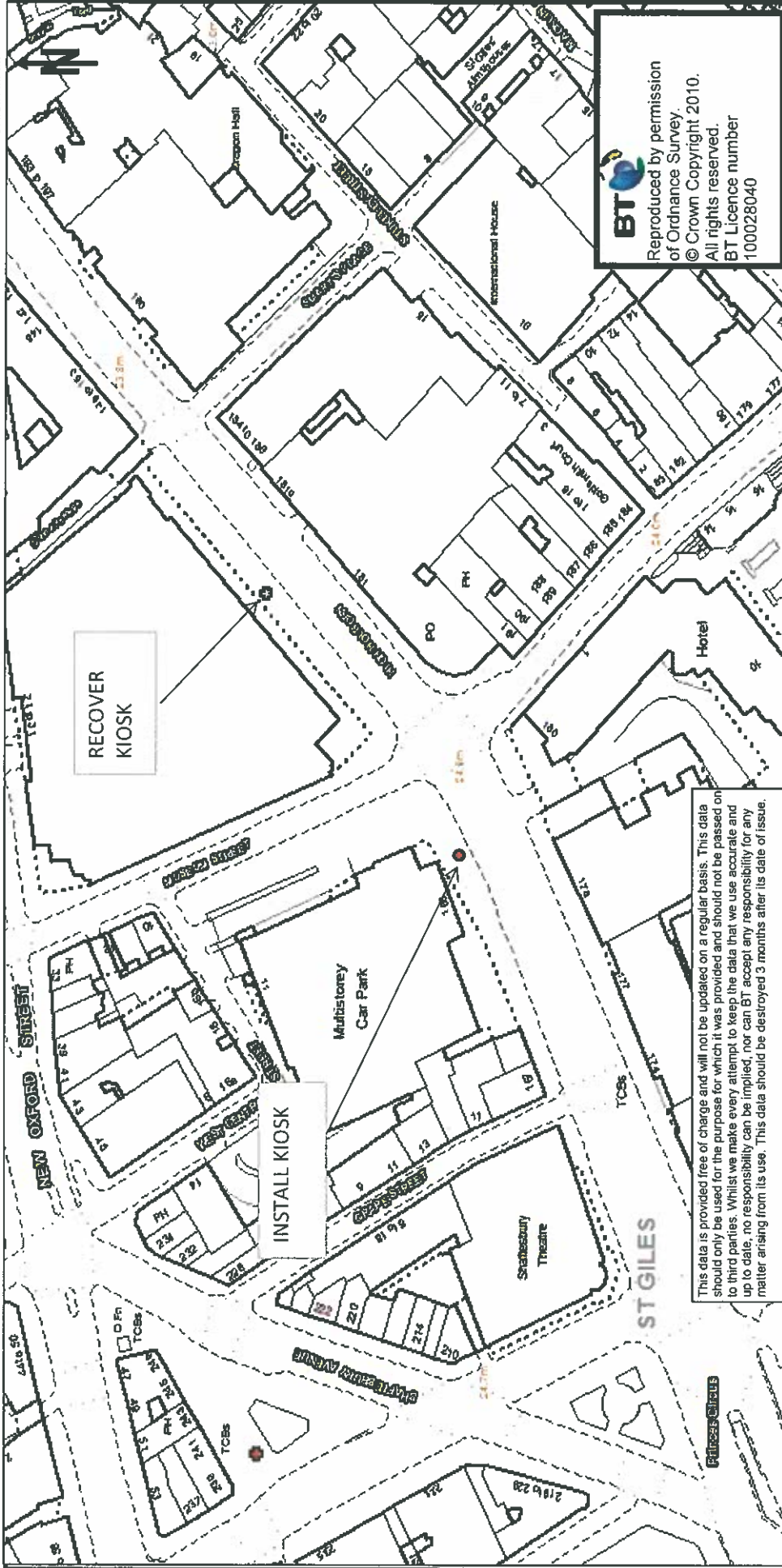
FORM NO Q19A
Issue Dec 2012
ISSUE No 15
ORIGIN MPM7

0
O/S TRAVEL LODGE, 166 HIGH HOLBORN
LONDON
WC1V 7AP



0
O/S WEST CENTRAL HEAD PO, HIGH HOLBORN
LONDON
WC1V 7AP

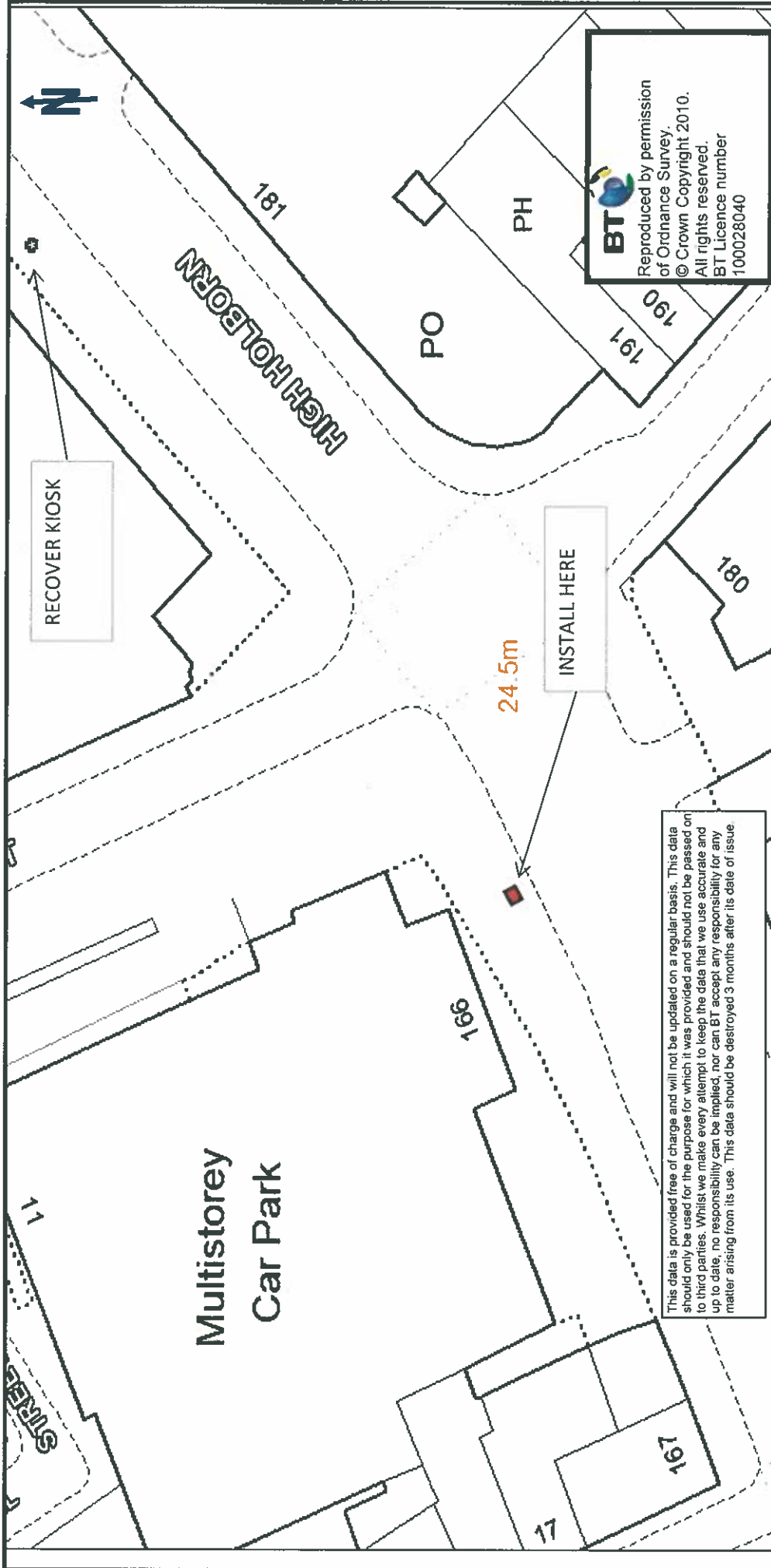
Location Plan



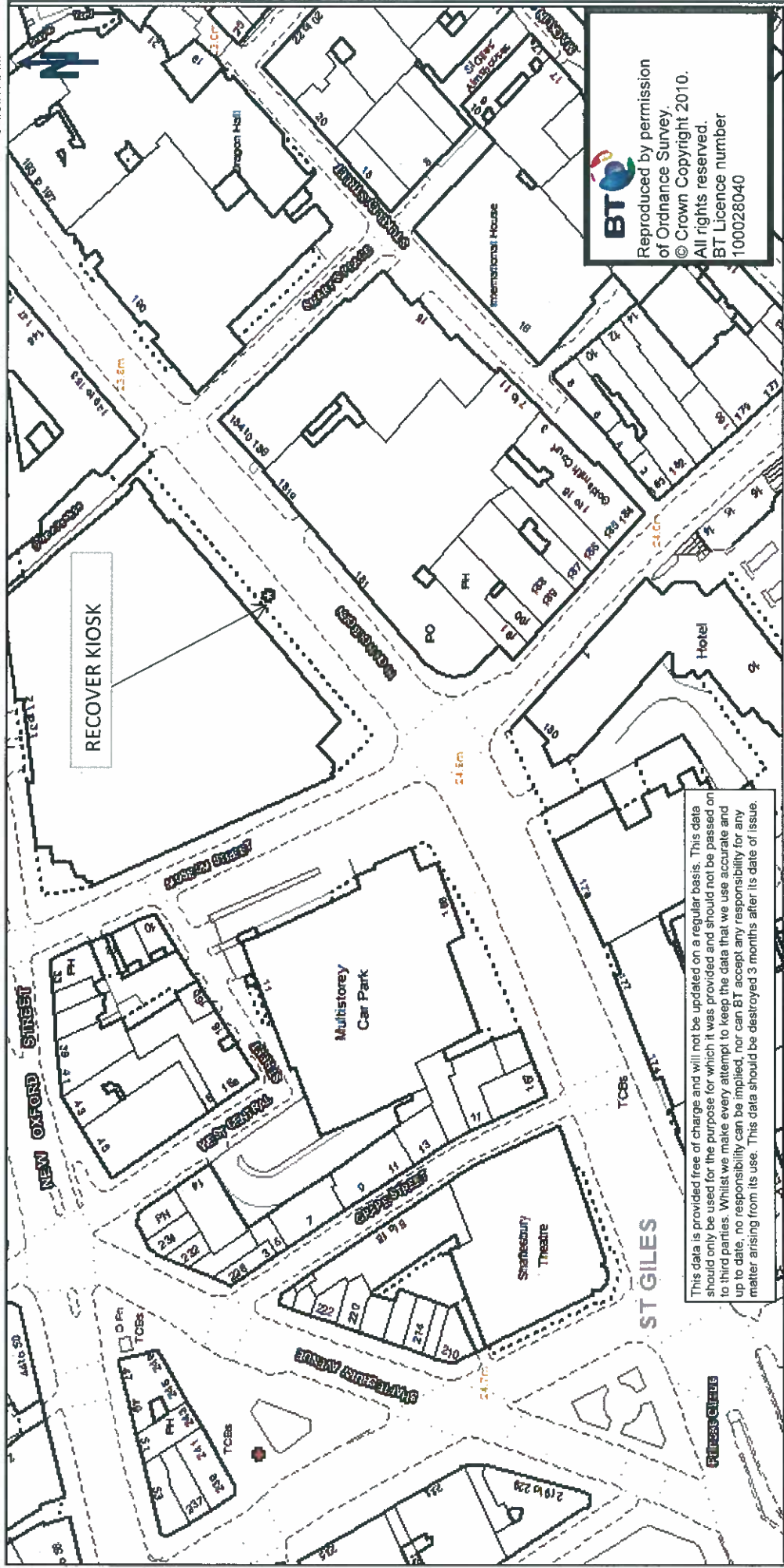
BT
 Reproduced by permission
 of Ordnance Survey.
 © Crown Copyright 2010.
 All rights reserved.
 BT Licence number
 100028040

This data is provided free of charge and will not be updated on a regular basis. This data should only be used for the purpose for which it was provided and should not be passed on to third parties. Whilst we make every attempt to keep the data that we use accurate and up to date, no responsibility can be implied, nor can BT accept any responsibility for any matter arising from its use. This data should be destroyed 3 months after its date of issue.

Location Plan



Location Plan



BT
 Reproduced by permission
 of Ordnance Survey
 © Crown Copyright 2010.
 All rights reserved.
 BT Licence number
 100028040

This data is provided free of charge and will not be updated on a regular basis. This data should only be used for the purpose for which it was provided and should not be passed on to third parties. Whilst we make every attempt to keep the data that we use accurate and up to date, no responsibility can be implied, nor can BT accept any responsibility for any matter arising from its use. This data should be destroyed 3 months after its date of issue.