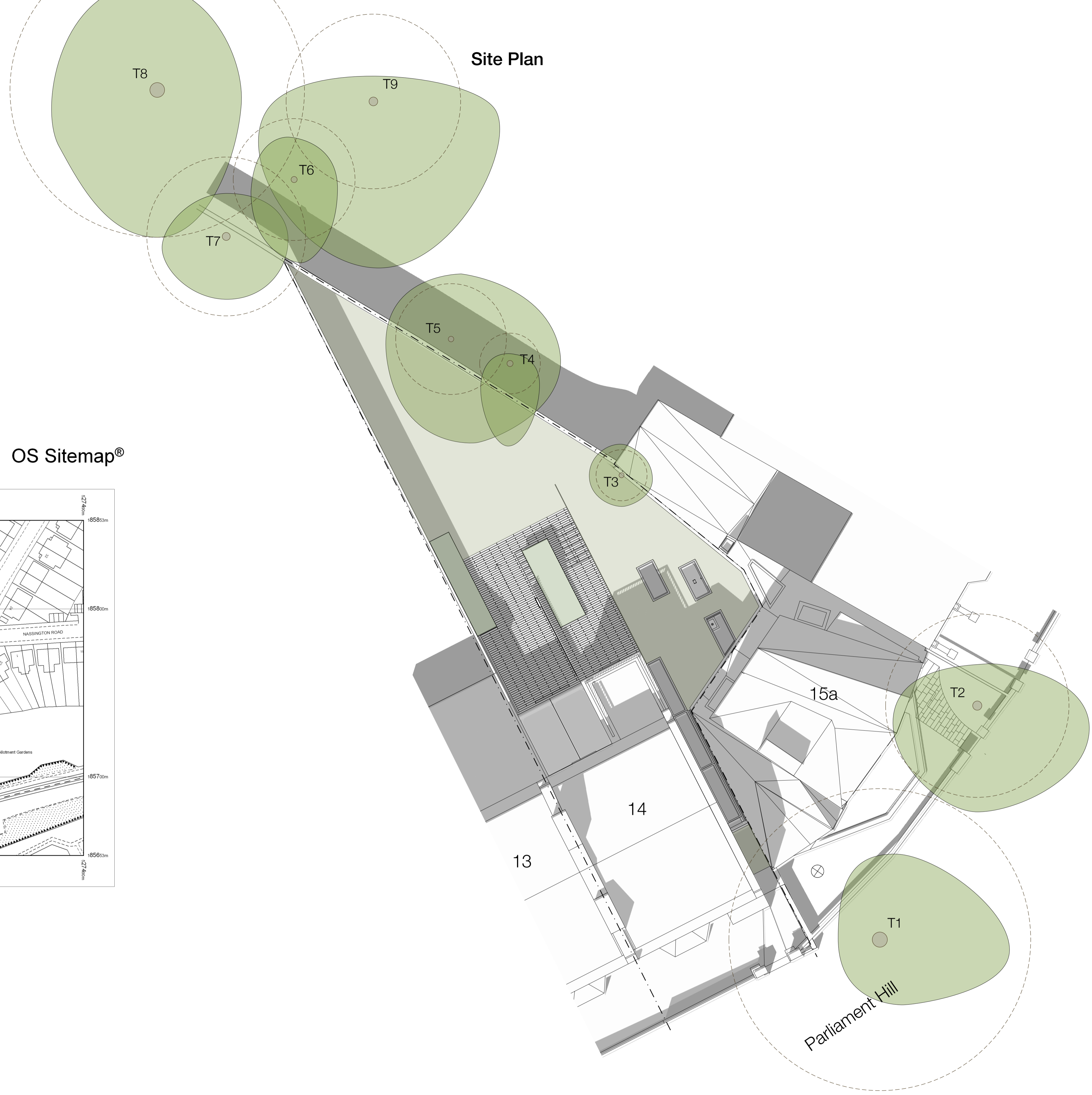


NOTES
 © The drawing copyright Barnaby Gunning 2016
 Do not scale from this drawing.
 Dimensions to be verified on site prior to construction.
 Unless otherwise indicated, all dimensions are in millimetres.

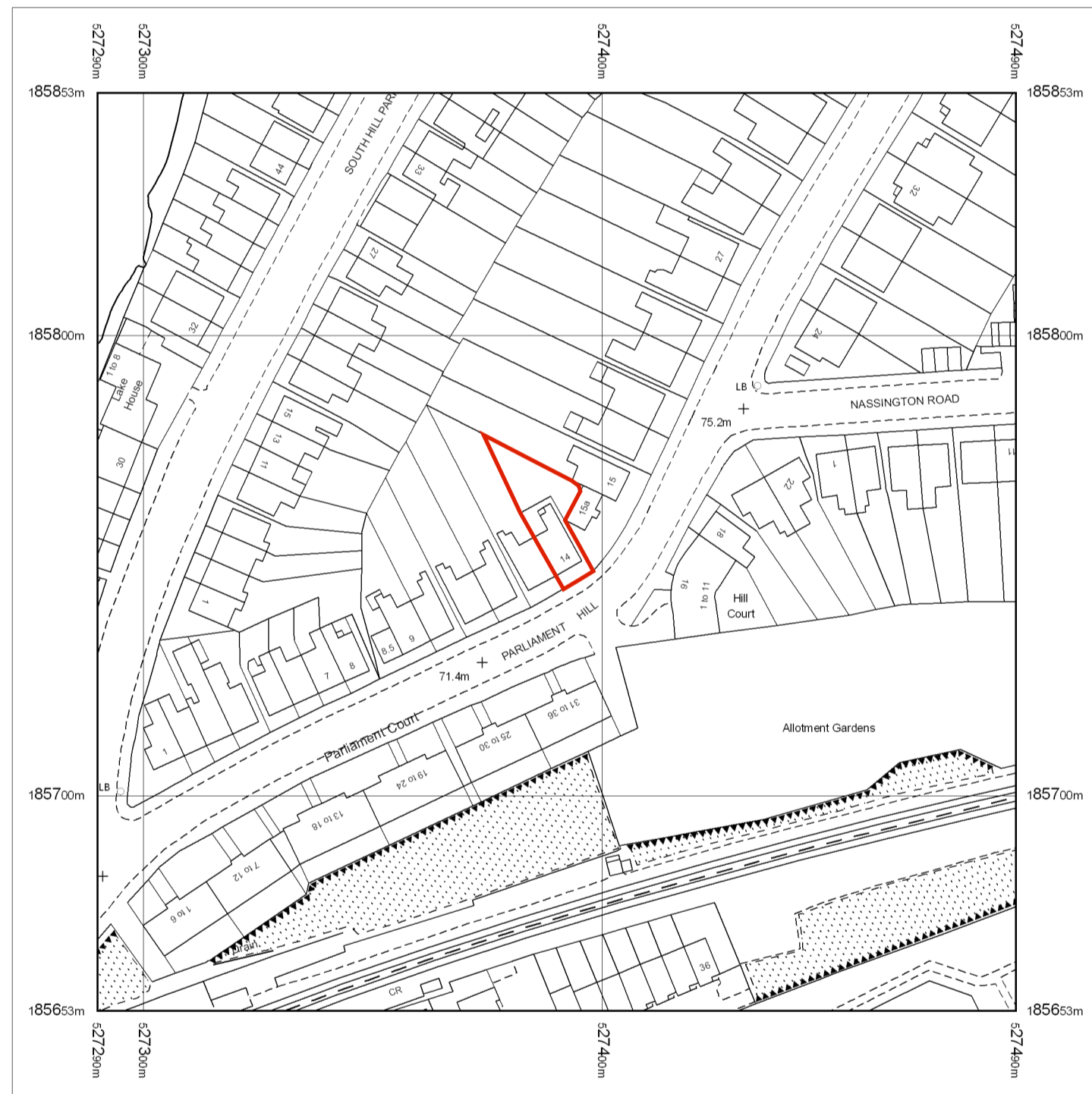
Site Plan



Location Plan



OS Sitemap®



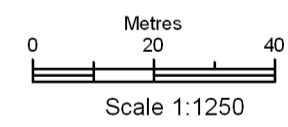
Produced 11.12.2008 from the Ordnance Survey National Geographic Database and incorporating surveyed revision available at this date. © Crown Copyright 2008.

Reproduction in whole or part is prohibited without the prior permission of Ordnance Survey.

Ordnance Survey, the OS Symbol and OS Sitemap are registered trademarks of Ordnance Survey, the national mapping agency of Great Britain.

The representation of a road, track or path is no evidence of a right of way.

The representation of features as lines is no evidence of a property boundary.



Scale 1:1250
 Supplied by: **The Glasgow Map Centre**
 Serial number: 02190500
 Centre coordinates: 527390 185753
 Further information can be found on the OS Sitemap Information leaflet or the Ordnance Survey web site: www.ordnancesurvey.co.uk

A revision	Issued for planning approval description	24/02/2016 date

Studio Ltd
 63 Loudoun Rd, London NW8 0DQ, UK
 +44 20 73 72 24 24
barnabygunning.com



Barnaby Gunning
 drawing: 181_G_100
 date: 24 February 2016
 project: 14 Parliament Hill
 location: London NW3 2SY
 title: Location Plan and Proposed Site Plan
 scale: 1:125 and 1:100 @ A1
 work: DESIGN