

APPENDIX L

PUBLIC UTILITIES CONNECTIONS

- POWER: UKPN CONNECTION POINT (PAGES 2 AND 3)
- WATER + SEWER: THAMES WATER CONNECTION POINT (PAGE 4)
- GAS: FULCRUM CONNECTION POINT (PAGE 5)

POWER: UKPN CONNECTION POINT



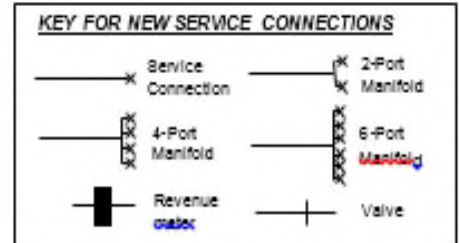
POWER: UKPN CONNECTION POINT



WATER + SEWER: THAMES WATER CONNECTION POINT



Site Address: 20 Guilford Street, London, WC1N 1DZ			
Ref number:	50012730	Service pipe material:	MDPE
Order number:	80138028	Designer:	S. Desai
Co-ordinates:	X,Y: 530620.44,182203.67	Date:	40 November 2015



Thames Water Point of Entry Plan - Not To Scale

Plot & Connection Object (CO)

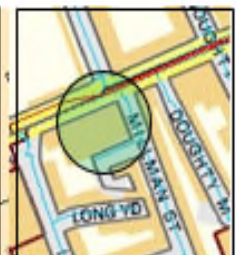
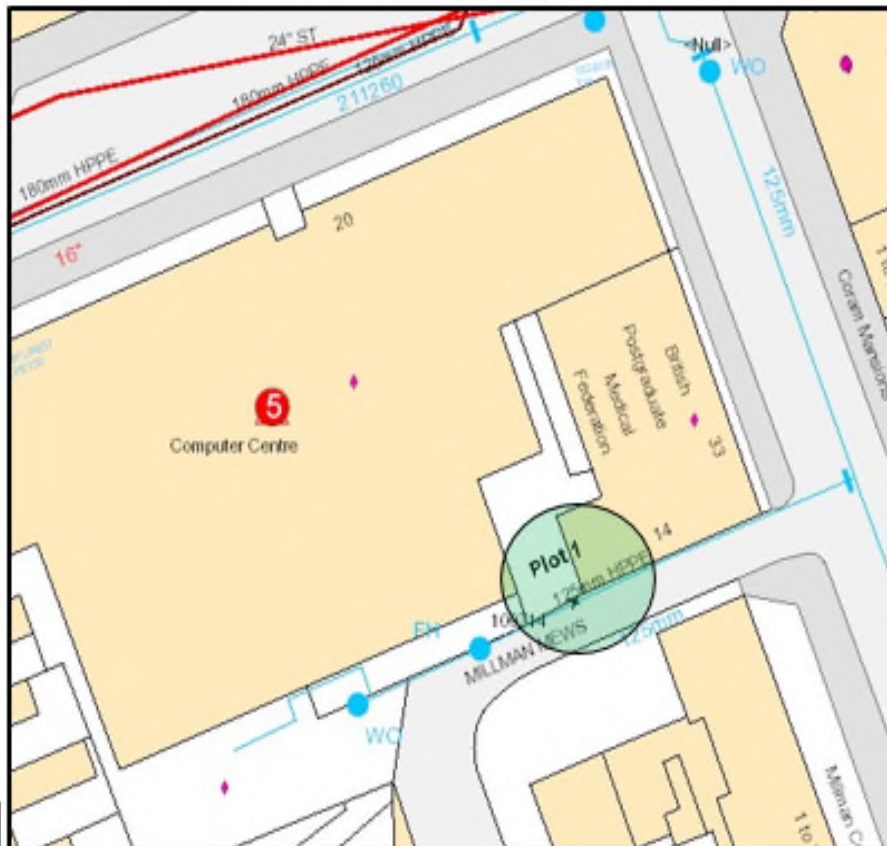
No. 20: Plot 1:

1x50mm metered MDPE combined fire and domestic supply.

P1-CO: 6148228

(Existing Commercial Conversion Supply)

Connection = Millman Mews



Note: The position of the apparatus shown on this plan is believed to be correct at time of issuing this drawing. Thames Water accepts no responsibility in the event of any inaccuracy. The actual position of our apparatus, including existing service pipes which are not displayed on this plan must be established on site.

The proposed point of entry for the new service connections, maybe subject to deviation due to unforeseen obstructions. Any variation from the designed position of the new water service connections may incur additional charges.

© COPYRIGHT: Unauthorised reproduction prohibited based on the Ordnance Survey map with the sanction of H.M.

Please sign to confirm location of connections. Please ensure that you

GAS: FULCRUM CONNECTION POINT

