
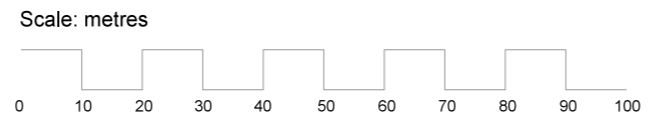


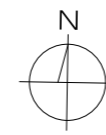
KEY



Red line denotes application site



LOCATION



PROJECT TITLE EXTENSION TO FLAT D 12 DENNINGTON PARK ROAD							
DRAWING TITLE LOCATION PLAN							
DWG STATUS PLANNING							
DRAWN	TD	FILE	xxx	DATE	12.02.15	REVISION	
CHECKED		JOB NO.	1596	SCALE	1:1250	DWG NO.	PL-100