

APPENDIX E

Groundsure EnviroInsight



GroundSure Envirolnsight

Address: 45,HOLMES ROAD,LONDON, NW5 3AN

Date: 14 Jan 2014

Reference: CGL01-1247024

Client: Card Geotechnics Ltd

NW

N

NE

W

E



SW

S

SE

Aerial Photograph Capture date: 20-Apr-2013

Grid Reference: 528796,184999

Site Size: 0.13ha

Contents Page

Contents Page	3
Overview of Findings.....	5
Using this report.....	8
1 Environmental Permits, Incidents and Registers Map.....	9
1 Environmental Permits, Incidents and Registers.....	10
1.1 Industrial Sites Holding Licences and/or Authorisations.....	10
1.1.1 Records of historic IPC Authorisations within 500m of the study site:.....	10
1.1.2 Records of Part A(1) and IPPC Authorised Activities within 500m of the study site:.....	10
1.1.3 Records of Water Industry Referrals (potentially harmful discharges to the public sewer) within 500m of the study site:.....	10
1.1.4 Records of Red List Discharge Consents (potentially harmful discharges to controlled waters) within 500m of the study site:.....	10
1.1.5 Records of List 1 Dangerous Substances Inventory Sites within 500m of the study site:.....	10
1.1.6 Records of List 2 Dangerous Substance Inventory Sites within 500m of the study site:.....	11
1.1.7 Records of Part A(2) and Part B Activities and Enforcements within 500m of the study site:	11
1.1.8 Records of Category 3 or 4 Radioactive Substances Authorisations:.....	12
1.1.9 Records of Licensed Discharge Consents within 500m of the study site:.....	12
1.1.10 Records of Planning Hazardous Substance Consents and Enforcements within 500m of the study site:.....	13
1.2 Dangerous or Hazardous Sites.....	13
1.3 Environment Agency Recorded Pollution Incidents.....	13
1.3.1 Records of National Incidents Recording System, List 2 within 500m of the study site:.....	13
1.3.2 Records of National Incidents Recording System, List 1 within 500m of the study site:.....	13
1.4 Sites Determined as Contaminated Land under Part 2A EPA 1990.....	14
2 Landfill and Other Waste Sites Map.....	15
2 Landfill and Other Waste Sites.....	16
2.1 Landfill Sites.....	16
2.1.1 Records from Environment Agency landfill data within 1000m of the study site:	16
2.1.2 Records of Environment Agency historic landfill sites within 1500m of the study site:	16
2.1.3 Records of BGS/DoE non-operational landfill sites within 1500m of the study site:.....	16
2.1.4 Records of Local Authority landfill sites within 1500m of the study site:.....	16
2.2 Other Waste Sites.....	16
2.2.1 Records of waste treatment, transfer or disposal sites within 500m of the study site:	16
2.2.2 Records of Environment Agency licensed waste sites within 1500m of the study site:	17
3 Current Land Use Map.....	19
3 Current Land Uses.....	20
3.1 Current Industrial Data.....	20
3.2 Petrol and Fuel Sites.....	21
3.3 Underground High Pressure Oil and Gas Pipelines.....	22
4 Geology.....	23
4.1 Artificial Ground and Made Ground.....	23
4.2 Superficial Ground and Drift Geology	23
4.3 Bedrock and Solid Geology	23
5 Hydrogeology and Hydrology.....	24
5a Aquifer Within Superficial Geology.....	24
5b Aquifer Within Bedrock Geology and Abstraction Licenses.....	25
5c Hydrogeology – Source Protection Zones and Potable Water Abstraction Licenses.....	26
5d Hydrology – Detailed River Network and River Quality.....	27
5 Hydrogeology and Hydrology.....	28
5.1 Aquifer within Superficial Deposits.....	28
5.2 Aquifer within Bedrock Deposits.....	28
5.3 Groundwater Abstraction Licences.....	29
5.4 Surface Water Abstraction Licences.....	30

5.5 Potable Water Abstraction Licences.....	31
5.6 Source Protection Zones.....	32
5.7 River Quality.....	32
5.7.1 Biological Quality.....	32
5.7.2 Chemical Quality.....	32
5.8 Detailed River Network.....	33
5.9 Surface Water Features	33
6 Environment Agency Flood Map.....	34
6 Flooding.....	35
6.1 Zone 2 Flooding.....	35
6.2 Zone 3 Flooding.....	35
6.3 Flood Defences.....	35
6.4 Areas benefiting from Flood Defences.....	35
6.5 Areas benefiting from Flood Storage.....	35
6.6 Groundwater Flooding Susceptibility Areas.....	36
6.6.1 Are there any British Geological Survey groundwater flooding susceptibility areas within 50m of the boundary of the study site?.....	36
6.6.2 What is the highest susceptibility to groundwater flooding in the search area based on the underlying geological conditions?.....	36
6.7 Groundwater Flooding Confidence Areas.....	36
7 Designated Environmentally Sensitive Sites Map.....	37
7 Designated Environmentally Sensitive Sites.....	38
7.1 Records of Sites of Special Scientific Interest (SSSI) within 2000m of the study site:.....	38
7.2 Records of National Nature Reserves (NNR) within 2000m of the study site:.....	38
7.3 Records of Special Areas of Conservation (SAC) within 2000m of the study site:.....	38
7.4 Records of Special Protection Areas (SPA) within 2000m of the study site:.....	38
7.5 Records of Ramsar sites within 2000m of the study site:.....	38
7.6 Records of Ancient Woodland within 2000m of the study site:	38
7.7 Records of Local Nature Reserves (LNR) within 2000m of the study site:.....	39
7.8 Records of World Heritage Sites within 2000m of the study site:.....	39
7.9 Records of Environmentally Sensitive Areas within 2000m of the study site:	39
7.10 Records of Areas of Outstanding Natural Beauty (AONB) within 2000m of the study site:	39
7.11 Records of National Parks (NP) within 2000m of the study site:	39
7.12 Records of Nitrate Sensitive Areas within 2000m of the study site:.....	39
7.13 Records of Nitrate Vulnerable Zones within 2000m of the study site:.....	40
8 Natural Hazards	
Findings.....	41
8.1 Detailed BGS GeoSure Data.....	41
8.1.1 Shrink Swell.....	41
8.1.2 Landslides.....	41
8.1.3 Soluble Rocks.....	41
8.1.4 Compressible Ground.....	42
8.1.5 Collapsible Rocks.....	42
8.1.6 Running Sand.....	42
9 Mining.....	43
9.1 Coal Mining.....	43
9.2 Shallow Mining.....	43
9.3 Brine Affected Areas	43
Contact Details.....	44
Standard Terms and Conditions.....	45

Overview of Findings

For further details on each dataset, please refer to each individual section in the main report as listed. Where the database has been searched a numerical result will be recorded. Where the database has not been searched '-' will be recorded.

Section 1: Environmental Permits, Incidents and Registers		On-site	0-50m	51-250	251-500		
1.1 Industrial Sites Holding Environmental Permits and/or Authorisations							
1.1.1	Records of historic IPC Authorisations	0	0	0	0		
1.1.2	Records of Part A(1) and IPPC Authorised Activities	0	0	0	0		
1.1.3	Records of Water Industry Referrals (potentially harmful discharges to the public sewer)	0	0	0	0		
1.1.4	Records of Red List Discharge Consents (potentially harmful discharges to controlled waters)	0	0	0	0		
1.1.5	Records of List 1 Dangerous Substances Inventory sites	0	0	0	0		
1.1.6	Records of List 2 Dangerous Substances Inventory sites	0	0	0	0		
1.1.7	Records of Part A(2) and Part B Activities and Enforcements	0	0	6	11		
1.1.8	Records of Category 3 or 4 Radioactive Substances Authorisations	0	0	0	0		
1.1.9	Records of Licensed Discharge Consents	0	0	0	0		
1.1.10	Records of Planning Hazardous Substance Consents and Enforcements	0	0	0	0		
1.2	Records of COMAH and NIHHS sites	0	0	0	0		
1.3 Environment Agency Recorded Pollution Incidents							
1.3.1	National Incidents Recording System, List 2	0	0	0	1		
1.3.2	National Incidents Recording System, List 1	0	0	0	0		
1.4	Sites Determined as Contaminated Land under Part 2A EPA 1990	0	0	0	1		
Section 2: Landfill and Other Waste Sites		On-site	0-50m	51-250	251-500	501-1000	1000-5000
2.1 Landfill Sites							
2.1.1	Environment Agency Registered Landfill Sites	0	0	0	0	0	Not searched
2.1.2	Environment Agency Historic Landfill Sites	0	0	0	0	0	0
2.1.3	BGS/DoE Landfill Site Survey	0	0	0	0	0	0
2.1.4	GroundSure Local Authority Landfill Sites Data	0	0	0	0	0	0
2.2 Landfill and Other Waste Sites Findings							
2.2.1	Operational and Non-Operational Waste Treatment, Transfer and Disposal Sites	0	0	2	2	Not searched	Not searched
2.2.2	Environment Agency Licensed Waste Sites	0	0	2	0	2	4

Section 3: Current Land Use	On-site	0-50m	51-250	251-500
3.1 Current Industrial Sites Data	1	4	34	Not searched
3.2 Records of Petrol and Fuel Sites	0	0	0	0
3.3 Underground High Pressure Oil and Gas Pipelines	0	0	0	0

Section 4: Geology	
4.1 Are there any records of Artificial Ground and Made Ground present beneath the study site?	No
4.2 Are there any records of Superficial Ground and Drift Geology present beneath the study site?	None
4.3 For records of Bedrock and Solid Geology beneath the study site see the detailed findings section.	

Section 5: Hydrogeology and Hydrology	0-500m					
5.1 Are there any records of Productive Strata in the Superficial Geology within 500m of the study site?	No					
5.2 Are there any records of Productive Strata in the Bedrock Geology within 500m of the study site?	Yes					
	On-site	0-50m	51-250	251-500	501-1000	1000-2000
5.3 Groundwater Abstraction Licences (within 2000m of the study site)	0	0	0	5	0	6
5.4 Surface Water Abstraction Licences (within 2000m of the study site)	0	0	0	0	2	2
5.5 Potable Water Abstraction Licences (within 2000m of the study site)	0	0	0	2	0	3
5.6 Source Protection Zones (within 500m of the study site)	0	0	0	0	Not searched	Not searched
	On-site	0-50m	51-250	251-500	501-1000	1000-1500
5.7 Is there any Environment Agency information on river quality within 1500m of the study site?	No	No	No	No	Yes	No
5.8 Detailed River Network entries within 500m of the site	0	1	0	0	Not searched	Not searched
5.9 Surface water features within 250m of the study site	No	No	No	Not searched	Not searched	Not searched

Section 6: Flooding	
6.1 Are there any Environment Agency indicative Zone 2 floodplains within 250m of the study site?	No
6.2 Are there any Environment Agency indicative Zone 3 floodplains within 250m of the study site?	No
6.3 Are there any Flood Defences within 250m of the study site?	No
6.4 Are there any areas benefiting from Flood Defences within 250m of the study site?	No
6.5 Are there any areas used for Flood Storage within 250m of the study site?	No
6.6 What is the maximum BGS Groundwater Flooding susceptibility within 50m of the study site?	Negligible
6.7 What is the BGS confidence rating for the Groundwater Flooding susceptibility areas?	Not Applicable

Section 7: Designated Environmentally Sensitive Sites

	On-site	0-50m	51-250	251-500	501-1000	1000-2000
7.1 Records of Sites of Special Scientific Interest (SSSI)	0	0	0	0	0	0
7.2 Records of National Nature Reserves (NNR)	0	0	0	0	0	0
7.3 Records of Special Areas of Conservation (SAC)	0	0	0	0	0	0
7.4 Records of Special Protection Areas (SPA)	0	0	0	0	0	0
7.5 Records of Ramsar sites	0	0	0	0	0	0
7.6 Records of Ancient Woodlands	0	0	0	0	0	0
7.7 Records of Local Nature Reserves (LNR)	0	0	0	0	0	3
7.8 Records of World Heritage Sites	0	0	0	0	0	0
7.9 Records of Environmentally Sensitive Areas	0	0	0	0	0	0
7.10 Records of Areas of Outstanding Natural Beauty (AONB)	0	0	0	0	0	0
7.11 Records of National Parks	0	0	0	0	0	0
7.12 Records of Nitrate Sensitive Areas	0	0	0	0	0	0
7.13 Records of Nitrate Vulnerable Zones	0	0	0	0	0	0

Section 8: Natural Hazards

8.1 What is the maximum risk of natural ground subsidence?

Moderate

Section 9: Mining

9.1 Are there any coal mining areas within 75m of the study site?

No

9.2 What is the risk of subsidence relating to shallow mining within 150m of the study site?

Negligible

9.3 Are there any brine affected areas within 75m of the study site?

No

Using this report

The following report is designed by Environmental Consultants for Environmental Professionals bringing together the most up-to-date market leading environmental data. This report is provided under and subject to the Terms & Conditions agreed between GroundSure and the Client. The document contains the following sections:

1. Environmental Permits, Incidents and Registers

Provides information on Regulated Industrial Activities and Pollution Incidents as recorded by Regulatory Authorities, and sites determined as Contaminated Land. This search is conducted using radii up to 500m.

2. Landfills and Other Waste Sites

Provides information on landfills and other waste sites that may pose a risk to the study site. This search is conducted using radii up to 1500m.

3. Current Land Uses

Provides information on current land uses that may pose a risk to the study site in terms of potential contamination from activities or processes. These searches are conducted using radii of up to 500m. This includes information on potentially contaminative industrial sites, petrol stations and fuel sites as well as high pressure underground oil and gas pipelines.

4. Geology

Provides information on artificial and superficial deposits and bedrock beneath the study site.

5. Hydrogeology and Hydrology

Provides information on productive strata within the bedrock and superficial geological layers, abstraction licenses, Source Protection Zones (SPZs) and river quality. These searches are conducted using radii of up to 2000m.

6. Flooding

Provides information on surface water flooding, flood defences, flood storage areas and groundwater flood areas. This search is conducted using radii of up to 250m.

7. Designated Environmentally Sensitive Sites

Provides information on the Sites of Special Scientific Interest (SSSI), National Nature Reserves (NNR), Special Areas of Conservation (SAC), Special Protection Areas (SPA), Ramsar sites, Local Nature Reserves (LNR), Areas of Outstanding Natural Beauty (AONB), National Parks (NP), Environmentally Sensitive Areas, Nitrate Sensitive Areas, Nitrate Vulnerable Zones and World Heritage Sites and Scheduled Ancient Woodland. These searches are conducted using radii of up to 2000m.

8. Natural Hazards

Provides information on a range of natural hazards that may pose a risk to the study site. These factors include natural ground subsidence.

9. Mining

Provides information on areas of coal and shallow mining.

10. Contacts

This section of the report provides contact points for statutory bodies and data providers that may be able to provide further information on issues raised within this report. Alternatively, GroundSure provide a free Technical Helpline (08444 159000) for further information and guidance.

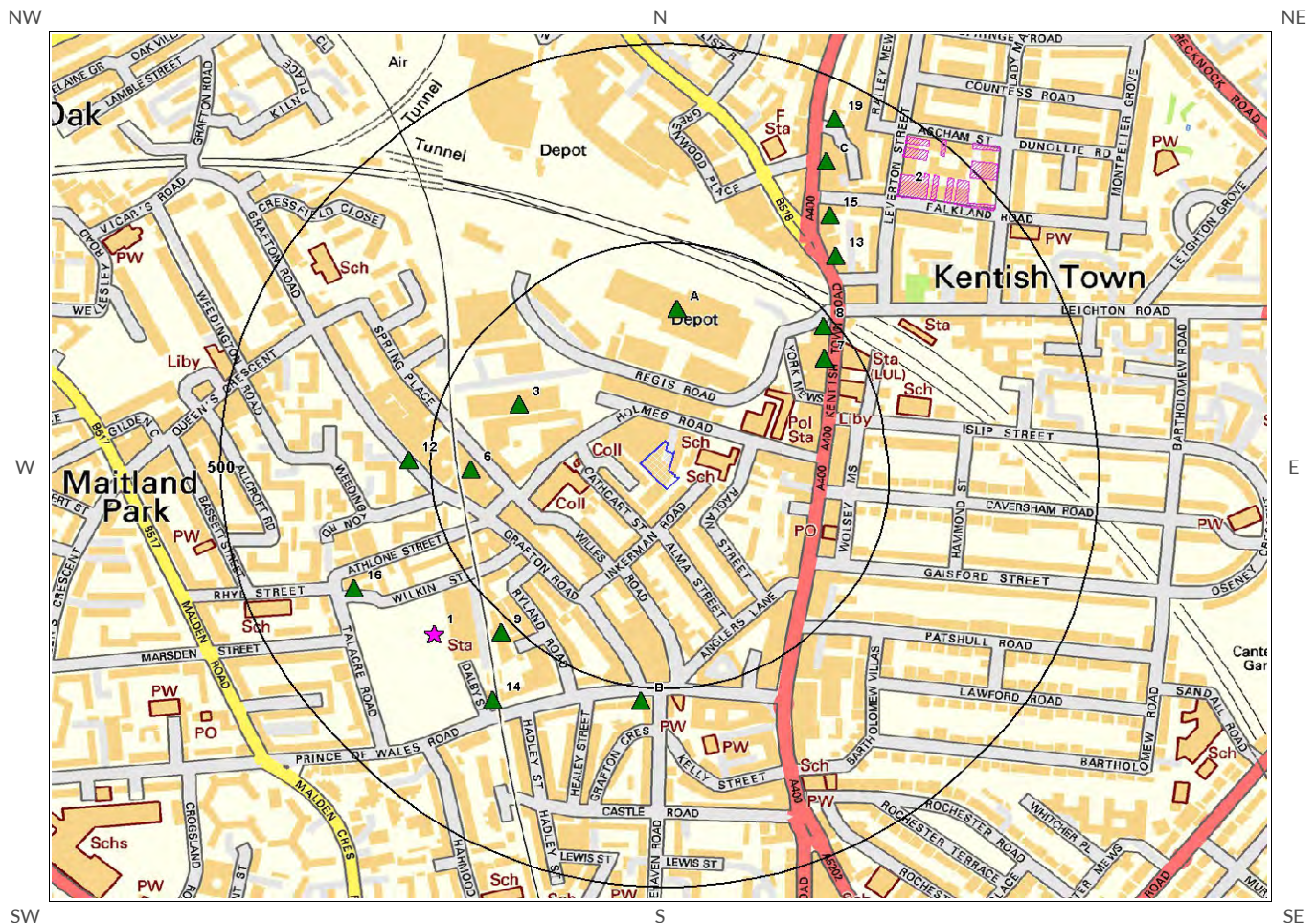
Note: Maps

Only certain features are placed on the maps within the report. All features represented on maps found within this search are given an identification number. This number identifies the feature on the mapping and correlates it to the additional information provided below. This identification number precedes all other information and takes the following format -Id: 1, Id: 2, etc. Where numerous features on the same map are in such close proximity that the numbers would obscure each other a letter identifier is used instead to represent the features. (e.g. Three features which overlap may be given the identifier "A" on the map and would be identified separately as features 1A, 3A, 10A on the data tables provided).

Where a feature is reported in the data tables to a distance greater than the map area, it is noted in the data table as "Not Shown".

All distances given in this report are in Metres (m). Directions are given as compass headings such as N: North, E: East, NE: North East from the nearest point of the study site boundary.













1 Environmental Permits, Incidents and Registers Map



Environmental Permits,
Incidents and Registers Legend



© Crown copyright and database rights 2013.
Ordnance Survey license 100035207.

- | | |
|---|--|
|  Recorded Pollution Incident |  RAS 3 & 4 Authorisations |
|  Dangerous Substances (List 1) |  Part A(1) Authorised Processes and Historic IPC Authorisations |
|  Dangerous Substances (List 2) |  Part A(2) and Part B Authorised Processes |
|  Water Industry Referrals |  COMAH / NIHHS Sites |
|  Licenced Discharge Consents |  Sites Determined as Contaminated Land |
|  Red List Discharge Consents |  Hazardous Substance Consents and Enforcements |
|  Site Outline | |
|  Search Buffers (m) | |



1 Environmental Permits, Incidents and Registers

1.1 Industrial Sites Holding Licences and/or Authorisations

Searches of information provided by the Environment Agency and Local Authorities reveal the following information:

1.1.1 Records of historic IPC Authorisations within 500m of the study site:

0

Database searched and no data found.

1.1.2 Records of Part A(1) and IPPC Authorised Activities within 500m of the study site:

0

Database searched and no data found.

1.1.3 Records of Water Industry Referrals (potentially harmful discharges to the public sewer) within 500m of the study site:

0

Database searched and no data found.

1.1.4 Records of Red List Discharge Consents (potentially harmful discharges to controlled waters) within 500m of the study site:

0

Database searched and no data found.

1.1.5 Records of List 1 Dangerous Substances Inventory Sites within 500m of the study site:

0

Database searched and no data found.

1.1.6 Records of List 2 Dangerous Substance Inventory Sites within 500m of the study site:

0

Database searched and no data found.

1.1.7 Records of Part A(2) and Part B Activities and Enforcements within 500m of the study site:

17

The following Part A(2) and Part B Activities are represented as points on the Authorisations, Incidents and Registers map:

ID	Distance	Direction	NGR	Details
3	161.0	NW	528632 185071	Address: Hexagon of Highgate, 1 Browns Lane, Regis Road, Kentish Town, London, NW5 3EX Process: Vehicle respraying Status: Current Permit Permit Type: Part B Enforcement: No Enforcement Notified Date of Enforcement: No Enforcement Notified Comment: No Enforcement Notified
4A	166.0	N	528819 185191	Address: Post Office Vehicle Services, Unit A Kentish Town Business Park, Regis Road, London, NW5 3RR Process: Vehicle respraying Status: Historical Permit Permit Type: Part B Enforcement: No Enforcement Notified Date of Enforcement: No Enforcement Notified Comment: No Enforcement Notified
5A	166.0	N	528819 185191	Address: Post Office Vehicle Services, Unit A Kentish Town Business Park, Regis Road, London, NW5 3RR Process: Vehicle respraying Status: Historical Permit Permit Type: Part B Enforcement: No Enforcement Notified Date of Enforcement: No Enforcement Notified Comment: No Enforcement Notified
6	202.0	W	528574 184989	Address: Solus London Ltd, 3-6 Spring Place, NW5 4BA Process: Unknown Status: Historical Permit Permit Type: Part B Enforcement: Enforcement Notified Date of Enforcement: 20070526 Comment: Not given
7	212.0	NE	528995 185128	Address: The Kleen Machine, 347 Kentish Town Road, NW5 2TJ Process: Dry Cleaner Status: Current Permit Permit Type: Part B Enforcement: No Enforcement Notified Date of Enforcement: No Enforcement Notified Comment: No Enforcement Notified
8	236.0	NE	528994 185169	Address: The Kleen Machine, Kentish Town, PO16 8UG Process: Dry Cleaners Status: Historical Permit Permit Type: Part B Enforcement: No Enforcement Notified Date of Enforcement: No Enforcement Notified Comment: No Enforcement Notified
9	268.0	SW	528610 184784	Address: D P Enamellers, Imperial Works, Perren Street, London NW5 3ED Process: Metal Coating Status: Historical Permit Permit Type: Part B Enforcement: No Enforcement Notified Date of Enforcement: No Enforcement Notified Comment: No Enforcement Notified
10B	270.0	S	528776 184698	Address: Prince of Wales Dry Cleaners, 17 Prince of Wales Road, NW5 3LH Process: Dry Cleaner Status: Historical Permit Permit Type: Part B Enforcement: No Enforcement Notified Date of Enforcement: No Enforcement Notified Comment: No Enforcement Notified
11B	270.0	S	528776 184698	Address: Prince of Wales Dry Cleaners, 17 Prince of Wales Road, NW5 3LH Process: Dry Cleaner Status: Current Permit Permit Type: Part B Enforcement: No Enforcement Notified Date of Enforcement: No Enforcement Notified Comment: No Enforcement Notified

ID	Distance	Direction	NGR	Details
12	276.0	W	528500 185000	Address: Jt Coachwks, Spring Pl, Kentish Town, NW5 3BH Process: Vehicle Re-spray Process Status: Historical Permit Permit Type: Part B Enforcement: No Enforcement Notified Date of Enforcement: No Enforcement Notified Comment: No Enforcement Notified
13	307.0	NE	529008 185257	Address: Zappeo, 310 Kentish Town Road, NW5 1TH Process: Dry Cleaners Status: Revoked Permit Type: Part B Enforcement: No Enforcement Notified Date of Enforcement: No Enforcement Notified Comment: No Enforcement Notified
14	337.0	SW	528600 184700	Address: Jt Coachwks, Prince Of Wales Rd, London, NW5 3LR Process: Vehicle Re-spray Process Status: Historical Permit Permit Type: Part B Enforcement: No Enforcement Notified Date of Enforcement: No Enforcement Notified Comment: No Enforcement Notified
15	344.0	NE	529002 185308	Address: Zappeo Dry Cleaners, 310 Kentish Town Road, NW5 2TH Process: Dry Cleaner Status: Current Permit Permit Type: Part B Enforcement: No Enforcement Notified Date of Enforcement: No Enforcement Notified Comment: No Enforcement Notified
16	376.0	SW	528435 184840	Address: L G Coachworks, 65 Wilkin Street Mews, Kentish Town, London, NW5 3NN Process: Vehicle Respraying Status: Historical Permit Permit Type: Part B Enforcement: No Enforcement Notified Date of Enforcement: No Enforcement Notified Comment: No Enforcement Notified
17C	399.0	NE	528997 185376	Address: Perk Clean, 20 Fortress Road, Kentish Town, NW5 2HB Process: Dry Cleaner Status: Historical Permit Permit Type: Part B Enforcement: No Enforcement Notified Date of Enforcement: No Enforcement Notified Comment: No Enforcement Notified
18C	399.0	NE	528997 185376	Address: Perk Clean, 20 Fortress Road, Kentish Town, NW5 2HB Process: Dry Cleaner Status: Current Permit Permit Type: Part B Enforcement: No Enforcement Notified Date of Enforcement: No Enforcement Notified Comment: No Enforcement Notified
19	451.0	NE	529007 185429	Address: M & A Coachworks II, 1-36 Fortress Grove, Kentish Town, London, NW5 1LE Process: Vehicle Respraying Status: Current Permit Permit Type: Part B Enforcement: No Enforcement Notified Date of Enforcement: No Enforcement Notified Comment: No Enforcement Notified

1.1.8 Records of Category 3 or 4 Radioactive Substances Authorisations:

0

Database searched and no data found.

1.1.9 Records of Licensed Discharge Consents within 500m of the study site:

0

Database searched and no data found.

1.1.10 Records of Planning Hazardous Substance Consents and Enforcements within 500m of the study site:

0

Database searched and no data found.

1.2 Dangerous or Hazardous Sites

Records of COMAH & NIHHS sites within 500m of the study site:

0

Database searched and no data found.

1.3 Environment Agency Recorded Pollution Incidents

1.3.1 Records of National Incidents Recording System, List 2 within 500m of the study site:

1

The following NIRS List 2 records are represented as points on the Authorisations, Incidents and Registers Map:

ID	Distance	Direction	NGR	Details	
1	327.0	SW	528530 184784	Incident Date: 13/12/2001 Incident Identification: 48132 Pollutant: Specific Waste Materials Pollutant Description: Household Waste	Water Impact: Category 4 (No Impact) Land Impact: Category 3 (Minor) Air Impact: Category 4 (No Impact)

1.3.2 Records of National Incidents Recording System, List 1 within 500m of the study site:

0

Database searched and no data found.

1.4 Sites Determined as Contaminated Land under Part 2A EPA 1990

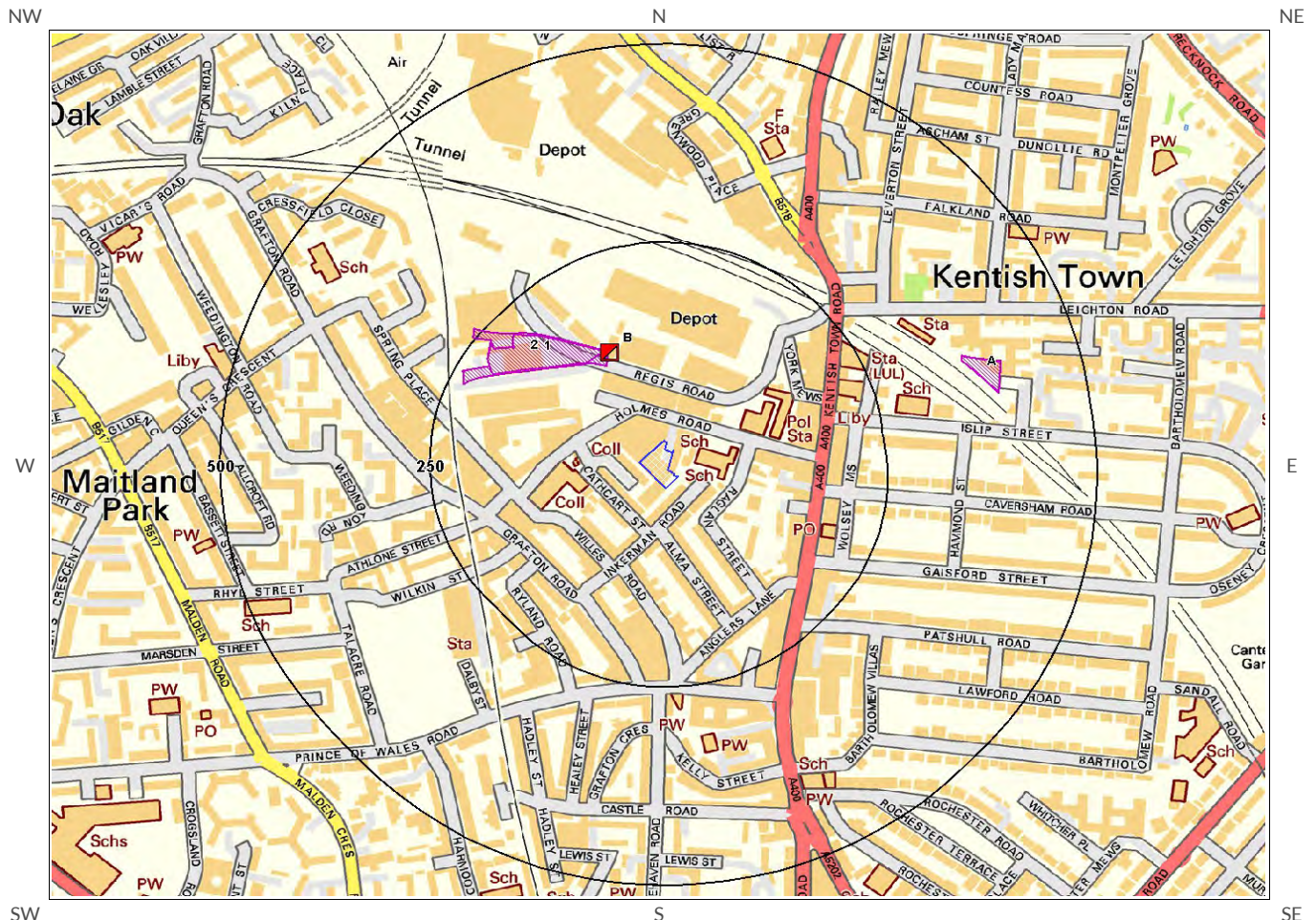
How many records of sites determined as contaminated land under Section 78R of the Environmental Protection Act 1990 are there within 500m of the study site?

1

The following records are represented as polygons on the Authorisations, Incidents and Registers Map:

ID	Distance	Direction	NGR	Description	Location	Category	Year Identified
2	413.0	NE	529101 185346	Former metal plating works. Lead and Cadmium potential contaminants. Remediated.	8 Ascham Street, 15-23, 27, 33, 37-41 Falkland Road, 15a, 25-29, 35 Lady Margeret Road, 42, 44, 48 Leverton Street, NW5 2PU.	Contaminated Land	2011









2 Landfill and Other Waste Sites Map



Landfill and Other Waste Sites Legend



© Crown copyright and database rights 2013.
Ordnance Survey license 100035207.

- | | | | | | |
|---|--------------------------|---|---------------------------|---|----------------------------------|
|  | Site Outline |  | E. A. Active Landfill |  | Historic and Planned Waste Sites |
|  | E. A. Historic Landfill |  | E. A. Licensed Waste Site | | |
|  | Local Authority Landfill |  | BGS / DoE Survey Landfill | | |
-  Search Buffers (m)



2 Landfill and Other Waste Sites

2.1 Landfill Sites

2.1.1 Records from Environment Agency landfill data within 1000m of the study site:

0

Database searched and no data found.

2.1.2 Records of Environment Agency historic landfill sites within 1500m of the study site:

0

Database searched and no data found.

2.1.3 Records of BGS/DoE non-operational landfill sites within 1500m of the study site:

0

Database searched and no data found.

2.1.4 Records of Local Authority landfill sites within 1500m of the study site:

0

Database searched and no data found.

2.2 Other Waste Sites

2.2.1 Records of waste treatment, transfer or disposal sites within 500m of the study site:

4

The following waste treatment, transfer or disposal sites records are represented as points on the Landfill and Other Waste Sites map:

ID	Distance (m)	Direction	NGR	Details		
1	116.0	NW	528662 185137	Type of Site: Scrap Metal Depot Site Address: N/A	Planning Application Reference: N/A Date: 1967	Further Details: N/A Data Source: Historic Mapping Data Type: Polygon

ID	Distance (m)	Direction	NGR	Details		
2	133.0	NW	528649 185132	Type of Site: Scrap Metal Depot Site Address: N/A	Planning Application Reference: N/A Date: 1967	Further Details: N/A Data Source: Historic Mapping Data Type: Polygon
3A	361.0	E	529183 185109	Type of Site: Car Breakers Yard Site Address: N/A	Planning Application Reference: N/A Date: 1952	Further Details: N/A Data Source: Historic Mapping Data Type: Polygon
4A	362.0	E	529183 185109	Type of Site: Car Breakers Yard Site Address: N/A	Planning Application Reference: N/A Date: 1952	Further Details: N/A Data Source: Historic Mapping Data Type: Polygon

2.2.2 Records of Environment Agency licensed waste sites within 1500m of the study site:

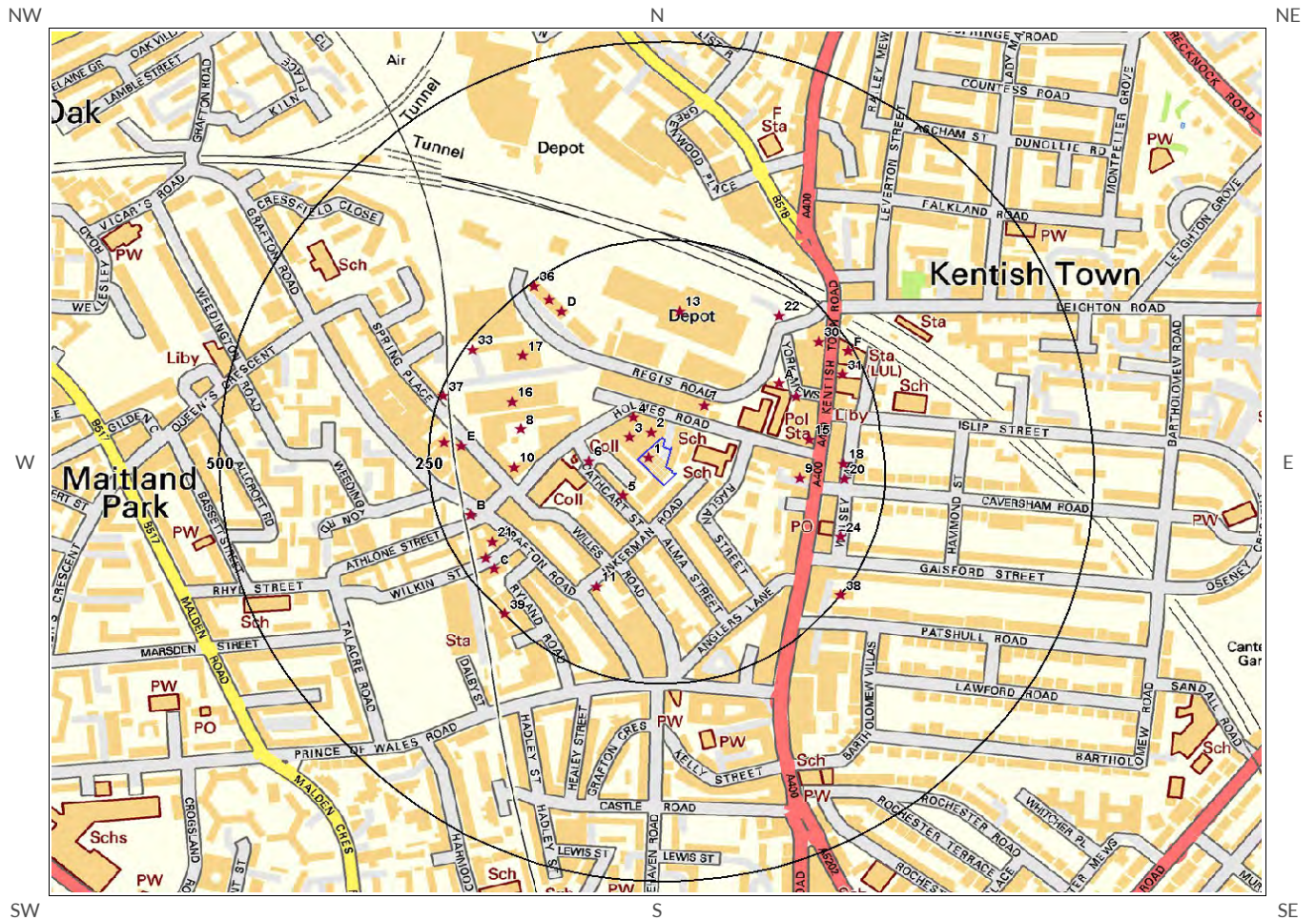
8

The following waste treatment, transfer or disposal sites records are represented as points on the Landfill and Other Waste Sites map:

ID	Distance (m)	Direction	NGR	Details	
5B	129.0	NW	528740 185138	Site Address: Camden London Borough Council, Recycling Centre, Regis Road, Kentish Town, London, NW5 3EP Type: Household Waste Amenity Site Size: < 25000 tonnes Environmental Permitting Regulations (Waste) Licence Number: LWL001 EPR reference: EA/EPR/GB3230DW/T001 Operator: Londonwaste Limited Waste Management licence No: 80349 Annual Tonnage: 7793.0	Issue Date: 10/12/1996 Effective Date: 11/05/2012 Modified: 25/01/2002 Surrendered Date: - Expiry Date: - Cancelled Date: - Status: Transferred Site Name: Regis Road Recycling Centre Correspondence Address: -, -
6B	129.0	NW	528740 185138	Site Address: Camden London Borough Council, Recycling Centre, Regis Road, Kentish Town, London, NW5 3EP Type: Household Waste Amenity Site Size: < 25000 tonnes Environmental Permitting Regulations (Waste) Licence Number: CAM001 EPR reference: EA/EPR/DP3091NK/V003 Operator: Camden London Borough Council Waste Management licence No: 80349 Annual Tonnage: 7793.0	Issue Date: 10/12/1996 Effective Date: - Modified: 25/01/2002 Surrendered Date: - Expiry Date: - Cancelled Date: - Status: Modified Site Name: Regis Road Recycling Centre Correspondence Address: -, -
Not shown	941.0	S	528667 184035	Site Address: - Type: Household Waste Amenity Site Size: < 25000 tonnes Environmental Permitting Regulations (Waste) Licence Number: CAM003 EPR reference: EA/EPR/UP3697NB/S002 Operator: Camden London Borough Council Waste Management licence No: 80482 Annual Tonnage: 20000.0	Issue Date: 15/10/1994 Effective Date: - Modified: - Surrendered Date: 25/07/1997 Expiry Date: - Cancelled Date: - Status: Surrendered Site Name: Jamestown Road CA Site Correspondence Address: -, -

ID	Distance (m)	Direction	NGR	Details	
Not shown	941.0	S	528667 184035	Site Address: - Type: Household Waste Amenity Site Size: Unknown Environmental Permitting Regulations (Waste) Licence Number: CAM003 EPR reference: - Operator: Camden London Borough Council Waste Management licence No: 80482 Annual Tonnage: 0.0	Issue Date: 15/10/1994 Effective Date: - Modified: - Surrendered Date: 25/07/1997 Expiry Date: - Cancelled Date: - Status: Surrendered Site Name: Jamestown Road Ca Site Correspondence Address: Camden LB Council, Town Hall Extension, Argyle Street, London, WC1H 8EQ
Not shown	1452.0	SE	529843 183948	Site Address: Murphy Ltd, British Rail Goods Yard, off, York Way, Kings Cross, London, NW1 Type: Household, Commercial & Industrial Waste T Stn Size: < 25000 tonnes Environmental Permitting Regulations (Waste) Licence Number: MUR002 EPR reference: EA/EPR/VP3591NC/S002 Operator: Murphy Ltd Waste Management licence No: 80310 Annual Tonnage: 7592.0	Issue Date: 04/09/1995 Effective Date: - Modified: - Surrendered Date: 06/08/2002 Expiry Date: - Cancelled Date: - Status: Surrendered Site Name: Murphy, Goods Way, Kings Cross Correspondence Address: -, -
Not shown	1452.0	SE	529843 183948	Site Address: Murphy Ltd, British Rail Goods Yard, off York Way, Kings Cross, London, NW1 Type: Household, Commercial & Industrial Waste T Stn Size: < 25000 tonnes Environmental Permitting Regulations (Waste) Licence Number: MUR002 EPR reference: - Operator: Murphy Limited Waste Management licence No: 80310 Annual Tonnage: 0.0	Issue Date: 04/09/1995 Effective Date: - Modified: - Surrendered Date: 06/08/2002 Expiry Date: - Cancelled Date: - Status: Surrendered Site Name: "Murphy, Goods Way, Kings Cross" Correspondence Address: Murphy Limited, 2 Ashley House, Ashley Road, London, N17 9LZ
Not shown	1458.0	SE	529900 184000	Site Address: R Wiles, 1-2 Engineers Cottages, York Way, London, N1 0BA Type: Metal Recycling Site (mixed MRS's) Size: < 25000 tonnes Environmental Permitting Regulations (Waste) Licence Number: YOR001 EPR reference: EA/EPR/RP3591NK/S003 Operator: York Way Metals Ltd Waste Management licence No: 80341 Annual Tonnage: 10974.0	Issue Date: 11/11/1996 Effective Date: - Modified: - Surrendered Date: 29/10/1999 Expiry Date: - Cancelled Date: - Status: Surrendered Site Name: York Way Metals, N1 Correspondence Address: -, -
Not shown	1458.0	SE	529900 184000	Site Address: R Wiles, 1-2 Engineers Cottages, York Way, London, N1 0BA Type: Metal Recycling Site (mixed MRS's) Size: Unknown Environmental Permitting Regulations (Waste) Licence Number: YOR001 EPR reference: - Operator: York Way Metals Ltd Waste Management licence No: 80341 Annual Tonnage: 10400.0	Issue Date: 11/11/1996 Effective Date: - Modified: - Surrendered Date: 29/10/1999 Expiry Date: - Cancelled Date: - Status: Surrendered Site Name: "York Way Metals, N1" Correspondence Address: York Way Metals Ltd, 1-2 Engineers Cottages, York Way, London, N1 0BA

3 Current Land Use Map



Current Land Use Legend



© Crown copyright and database rights 2013.
Ordnance Survey license 100035207.



Site Outline

— 250 —
— 500 —
Search Buffers (m)



Current Industrial Sites



Petrol & Fuel Sites



Underground High Pressure Oil & Fuel Pipelines



3 Current Land Uses

3.1 Current Industrial Data

Records of potentially contaminative industrial sites within 250m of the study site:

39

The following records are represented as points on the Current Land Uses map.

ID	Distance (m)	Direction	Company	NGR	Address	Activity	Category
1	0.0	On Site	Works	528789 185001	NW5	Unspecified Works Or Factories	Industrial Features
2	14.0	NW	P C Clothing	528791 185033	Flat 1 55-57, Holmes Road, London, NW5 3AN	Clothing, Components and Accessories	Consumer Products
3	27.0	NW	Warehouse	528766 185027	NW5	Container and Storage	Transport, Storage and Delivery
4	42.0	NW	Works	528771 185052	NW5	Unspecified Works Or Factories	Industrial Features
5	44.0	SW	Better Sound Ltd	528758 184953	31, Cathcart Street, London, NW5 3BJ	Electronic Equipment	Industrial Products
6	58.0	W	Electricity Sub Station	528718 184997	NW5	Electrical Features	Infrastructure and Facilities
7	64.0	NE	Acquisitions Victorian Edwardian Fireplaces	528855 185067	24-26, Holmes Road, London, NW5 3AB	Fireplaces and Mantelpieces	Consumer Products
8	145.0	W	Council Depot	528636 185037	NW5	Container and Storage	Transport, Storage and Delivery
9	147.0	E	The Mobile Phone Warehouse	528969 184975	279, Kentish Town Road, London, NW5 2JS	Electrical Equipment Repair and Servicing	Repair and Servicing
10	148.0	W	Council Depot	528628 184989	NW5	Container and Storage	Transport, Storage and Delivery
11	151.0	SW	Map Music Ltd	528726 184838	46, Grafton Road, London, NW5 3DU	Recording Studios and Record Companies	IT, Advertising, Marketing and Media Services
12A	152.0	NE	Tank	528945 185095	NW5	Tanks (Generic)	Industrial Features
13	161.0	N	Depot	528826 185186	NW5	Container and Storage	Transport, Storage and Delivery
14A	162.0	NE	Electricity Sub Station	528965 185078	NW5	Electrical Features	Infrastructure and Facilities
15	164.0	E	Agora Amusement s	528981 185023	297, Kentish Town Road, London, NW5 2TJ	Hobby, Sports and Pastime Products	Consumer Products
16	166.0	NW	Hexagon of Highgate Ltd	528626 185071	1, Browns Lane, London, NW5 3EX	Vehicle Repair, Testing and Servicing	Repair and Servicing
17	190.0	NW	Warehouse	528638 185130	NW5	Container and Storage	Transport, Storage and Delivery
18	200.0	E	Classical Recording Co	529022 184993	16-17, Wolsey Mews, London, NW5 2DX	Recording Studios and Record Companies	IT, Advertising, Marketing and Media Services
19D	201.0	NW	City Scaffolding	528684 185186	Kentish Town Industrial Estate, Regis Road, London, NW5 3EW	Construction and Tool Hire	Hire Services

ID	Distance (m)	Direction	Company	NGR	Address	Activity	Category
20	201.0	E	Crossroads Books	529022 184974	230a, Kentish Town Road, London, NW5 2AB	Published Goods	Industrial Products
21	203.0	SW	Works	528602 184895	NW5	Unspecified Works Or Factories	Industrial Features
22	208.0	NE	Electricity Sub Station	528945 185180	NW5	Electrical Features	Infrastructure and Facilities
23E	212.0	W	Works	528565 185016	NW5	Unspecified Works Or Factories	Industrial Features
24	212.0	E	Electricity Sub Station	529018 184901	NW5	Electrical Features	Infrastructure and Facilities
25B	212.0	W	Athlone Press	528576 184929	61, Grafton Road, London, NW5 3EN	Published Goods	Industrial Products
26B	212.0	W	Christo Print & Design Ltd	528576 184929	61, Grafton Road, London, NW5 3EN	Published Goods	Industrial Products
27C	221.0	SW	Delbanco Meyer & Co Ltd	528604 184860	Portland House, Ryland Road, London, NW5 3EB	Textiles, Fabrics, Silk and Machinery	Industrial Products
28C	221.0	SW	Electricity Sub Station	528594 184874	NW5	Electrical Features	Infrastructure and Facilities
29D	221.0	NW	Caraselle Direct Ltd	528669 185200	Unit 4-5 Kentish Town Industrial Estate, Regis Road, London, NW5 3EW	Cleaning Equipment and Supplies	Industrial Products
30	221.0	NE	London Bead Co	528992 185147	339, Kentish Town Road, London, NW5 2TJ	Textiles, Fabrics, Silk and Machinery	Industrial Products
31	225.0	NE	Wyten International Ltd	529021 185106	270, Kentish Town Road, London, NW5 2AA	Medical Equipment, Supplies and Pharmaceuticals	Industrial Products
32E	233.0	W	Works	528544 185020	NW5	Unspecified Works Or Factories	Industrial Features
33	241.0	NW	Electricity Sub Station	528578 185137	NW5	Electrical Features	Infrastructure and Facilities
34F	244.0	NE	Kentish Town	529027 185135	Kentish Town Station, Kentish Town Road, London, NW5 2AA	Underground Network Stations	Public Transport, Stations and Infrastructure
35F	244.0	NE	Fifth Column Ltd	529027 185135	276, Kentish Town Road, London, NW5 2AA	Textiles, Fabrics, Silk and Machinery	Industrial Products
36	245.0	NW	E K O Office Systems Ltd	528651 185217	Unit 1-3 Kentish Town Industrial Estate, Regis Road, London, NW5 3EW	Office and Shop Equipment	Industrial Products
37	246.0	W	Electricity Sub Station	528543 185079	NW5	Electrical Features	Infrastructure and Facilities
38	249.0	SE	Cresta Motors	529018 184827	3, Patshull Road, London, NW5 2JX	Vehicle Repair, Testing and Servicing	Repair and Servicing
39	249.0	SW	Works	528617 184804	NW5	Unspecified Works Or Factories	Industrial Features

3.2 Petrol and Fuel Sites

Records of petrol or fuel sites within 500m of the study site:

0

Database searched and no data found.

3.3 Underground High Pressure Oil and Gas Pipelines

Records of high pressure underground pipelines within 500m of the study site:

0

Database searched and no data found.



4 Geology

4.1 Artificial Ground and Made Ground

Database searched and no data found.

The database has been searched on site, including a 50m buffer.

4.2 Superficial Ground and Drift Geology

Database searched and no data found.

The database has been searched on site, including a 50m buffer.

4.3 Bedrock and Solid Geology

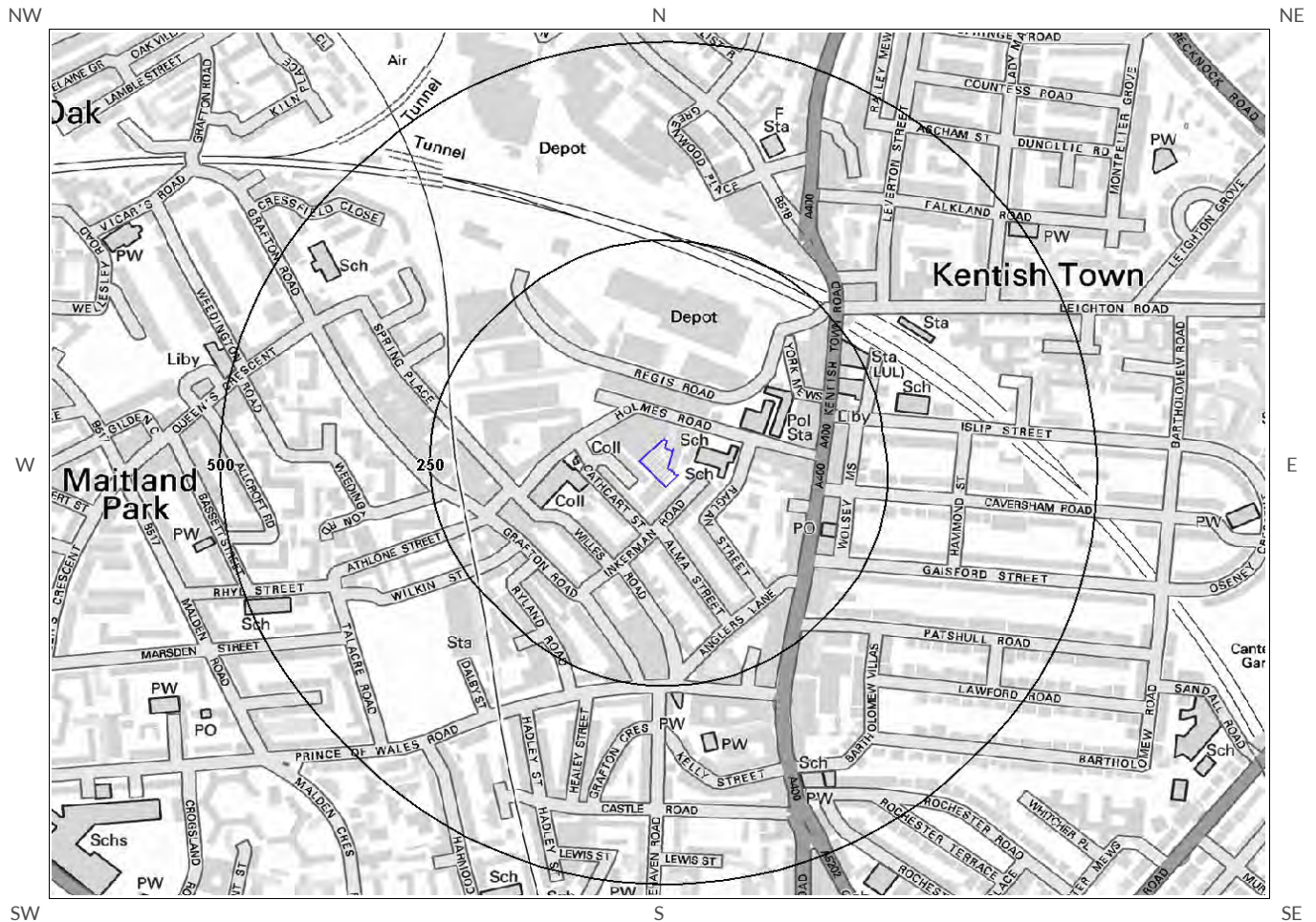
The database has been searched on site, including a 50m buffer.

Lex Code	Description	Rock Type
LC-CLSS	LONDON CLAY FORMATION	CLAY, SILT AND SAND

(Derived from the BGS 1:50,000 Digital Geological Map of Great Britain)

5 Hydrogeology and Hydrology

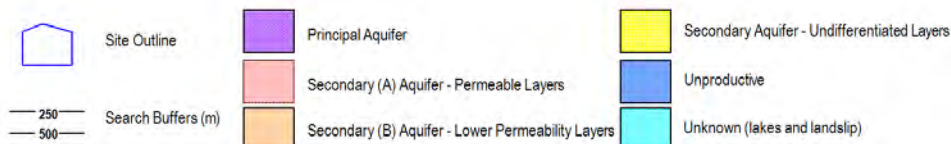
5a Aquifer Within Superficial Geology



Map Legend



© Crown copyright and database rights 2013.
Ordnance Survey license 100035207.



5b Aquifer Within Bedrock Geology and Abstraction Licenses

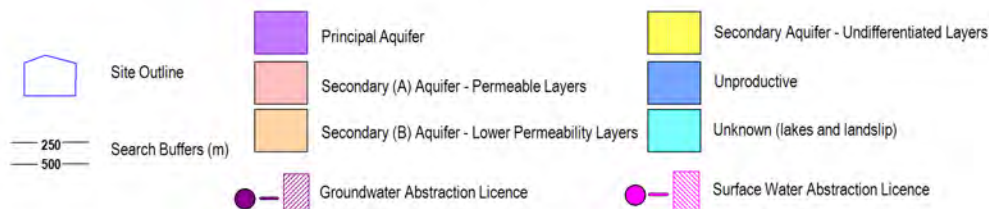


Map Legend

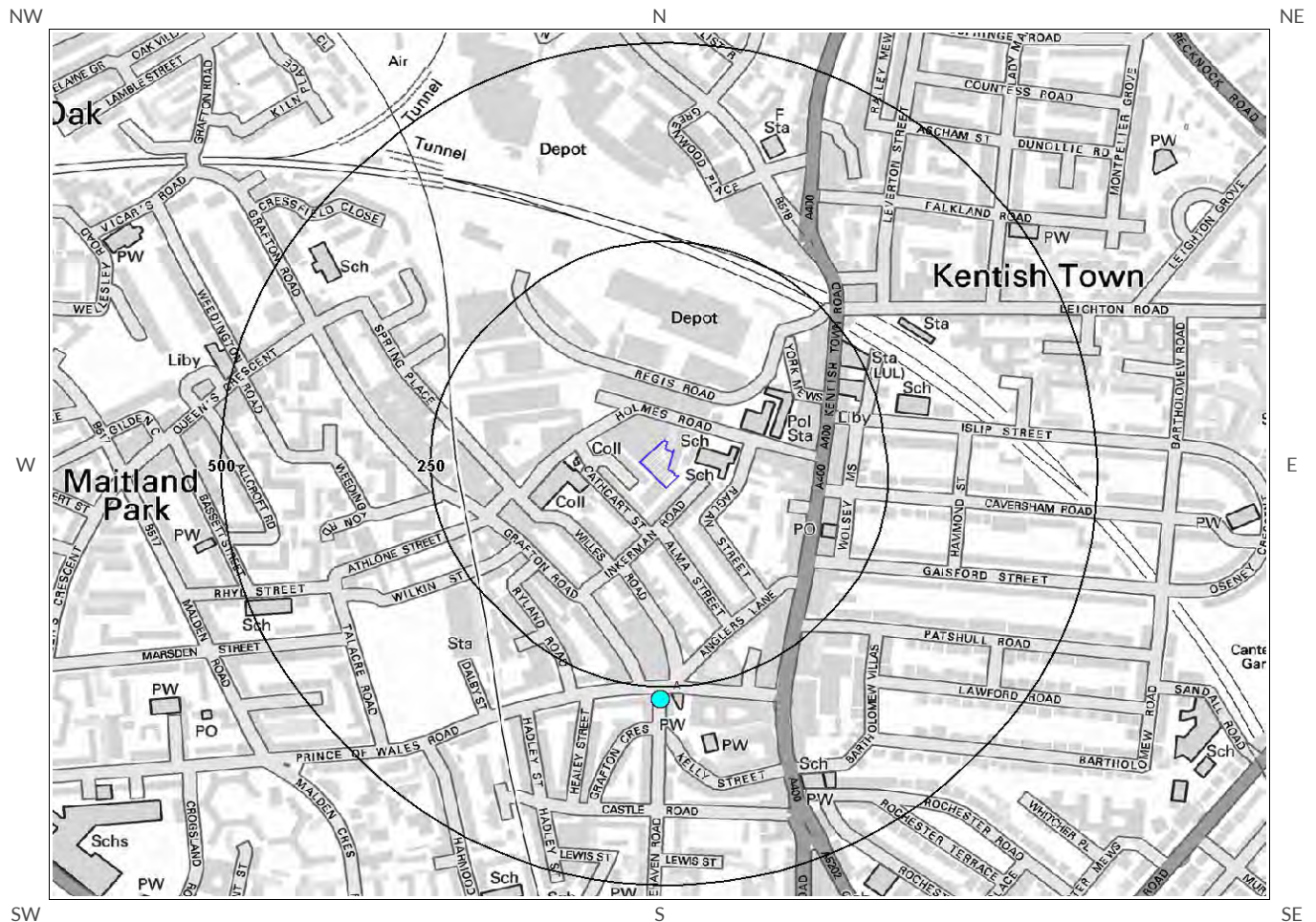
Mapping
sourced from

Ordnance
Survey

© Crown copyright and database rights 2013.
Ordnance Survey license 100035207.



5c Hydrogeology – Source Protection Zones and Potable Water Abstraction Licenses



Map Legend

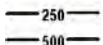
Mapping
sourced from

Ordnance
Survey

© Crown copyright and database rights 2013.
Ordnance Survey license 100035207.



Site Outline



Search Buffers (m)



Source Protection Zone 1 - Inner Catchment



Source Protection Zone 2 - Outer Catchment



Source Protection Zone 3 - Total Catchment

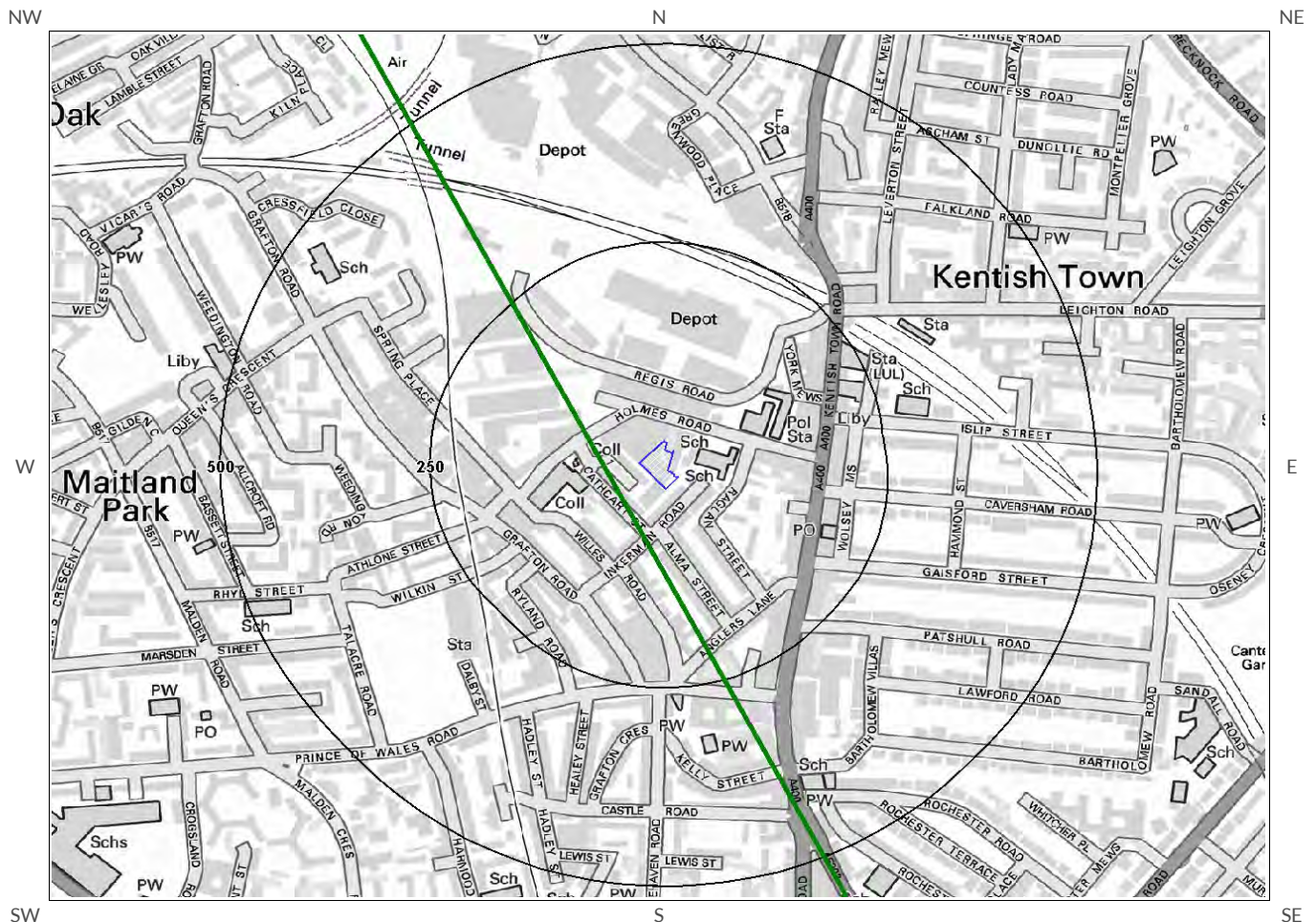


Source Protection Zone 4 - Zone of Special Interest



Potable Water Abstraction Licence

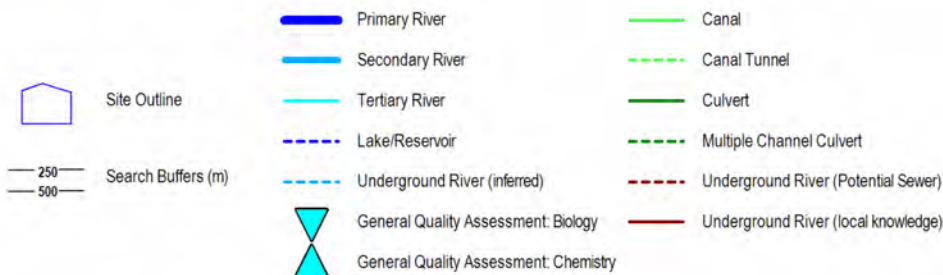
5d Hydrology – Detailed River Network and River Quality



Map Legend



© Crown copyright and database rights 2013.
Ordnance Survey license 100035207.





5 Hydrogeology and Hydrology

5.1 Aquifer within Superficial Deposits

Are there records of productive strata within the superficial geology at or in proximity to the property? **No**

Database searched and no data found.

From 1 April 2010, the Environment Agency's Groundwater Protection Policy has been using aquifer designations consistent with the Water Framework Directive. For further details on the designation and interpretation of this information, please refer to the GroundSure Enviroinsight User Guide.

5.2 Aquifer within Bedrock Deposits

Are there records of productive strata within the bedrock geology at or in proximity to the property? **Yes**

From 1 April 2010, the Environment Agency's Groundwater Protection Policy has been using aquifer designations consistent with the Water Framework Directive. For further details on the designation and interpretation of this information, please refer to the GroundSure Enviroinsight User Guide.

The following aquifer records are shown on the Aquifer within Bedrock Geology Map (5b):

ID	Distance (m)	Direction	Designation	Description
1	0.0	On Site	Unproductive	These are rock layers or drift deposits with low permeability that have negligible significance for water supply or river base flow
2	0.0	On Site	Unproductive	These are rock layers or drift deposits with low permeability that have negligible significance for water supply or river base flow

5.3 Groundwater Abstraction Licences

Are there any Groundwater Abstraction Licences within 2000m of the study site?

Yes

The following Abstraction Licences records are represented as points, lines and regions on the Aquifer within Bedrock Geology Map (5b):

ID	Distance (m)	Direction	NGR	Details
3A	266.0	S	528800 184700	Licence No: 28/39/39/0091 Details: Drinking, Cooking, Sanitary, Washing, (Small Garden) - Commercial/Industrial/Public Services Direct Source: Thames Groundwater Point: Two Bores At Kentish Town Sports Centre, Prince Of Wales St Data Type: Point Annual Volume (m³): 94506 Max Daily Volume (m³): 1813.8 Original Application No: NPS/WR/010565 Original Start Date: 13/6/1966 Expiry Date: - Issue No: 101 Version Start Date: 5/4/2012 Version End Date:
4A	266.0	S	528800 184700	Licence No: 28/39/39/0091 Details: Laundry Use Direct Source: Thames Groundwater Point: Two Bores At Kentish Town Sports Centre, Prince Of Wales St Data Type: Point Annual Volume (m³): 94506 Max Daily Volume (m³): 1813.8 Original Application No: NPS/WR/010565 Original Start Date: 13/6/1966 Expiry Date: - Issue No: 101 Version Start Date: 5/4/2012 Version End Date:
5A	266.0	S	528800 184700	Licence No: 28/39/39/0091 Details: Process Water Direct Source: Thames Groundwater Point: Two Bores At Kentish Town Sports Centre, Prince Of Wales St Data Type: Point Annual Volume (m³): 94506 Max Daily Volume (m³): 1813.8 Original Application No: NPS/WR/010565 Original Start Date: 13/6/1966 Expiry Date: - Issue No: 101 Version Start Date: 5/4/2012 Version End Date:
6A	266.0	S	528800 184700	Licence No: 28/39/39/0091 Details: Drinking, Cooking, Sanitary, Washing, (Small Garden) - Commercial/Industrial/Public Services Direct Source: Thames Groundwater Point: Kentish Town Sports Centre, Prince Of Wales St Data Type: Point Annual Volume (m³): 17997 Max Daily Volume (m³): 604.6 Original Application No: NPS/WR/010565 Original Start Date: 13/6/1966 Expiry Date: - Issue No: 101 Version Start Date: 25/5/2012 Version End Date:
7A	266.0	S	528800 184700	Licence No: 28/39/39/0091 Details: Process Water Direct Source: Thames Groundwater Point: Kentish Town Sports Centre, Prince Of Wales St Data Type: Point Annual Volume (m³): 17997 Max Daily Volume (m³): 604.6 Original Application No: NPS/WR/010565 Original Start Date: 13/6/1966 Expiry Date: - Issue No: 101 Version Start Date: 25/5/2012 Version End Date:
Not shown	1446.0	SE	529920 184040	Licence No: TH/039/0039/027 Details: General Use Relating To Secondary Category (High Loss) Direct Source: Thames Groundwater Point: Kings Cross Concrete Plant-borehole Data Type: Point Annual Volume (m³): 33400 Max Daily Volume (m³): 200 Original Application No: NPS/WR/011609 Original Start Date: 21/4/2010 Expiry Date: 31/3/2019 Issue No: 2 Version Start Date: 13/8/2012 Version End Date:
Not shown	1446.0	SE	529920 184040	Licence No: 28/39/39/0222 Details: General Use Relating To Secondary Category (High Loss) Direct Source: Thames Groundwater Point: Kings Cross Concrete Plant-borehole Data Type: Point Annual Volume (m³): 55200 Max Daily Volume (m³): 200 Original Application No: GEN/39/ Original Start Date: 31/8/2006 Expiry Date: 31/3/2010 Issue No: 1 Version Start Date: 31/8/2006 Version End Date:

ID	Distance (m)	Direction	NGR	Details
Not shown	1727.0	SW	527636 183697	Licence No: TH/039/0039/058 Details: Potable Water Supply - Direct Direct Source: Thames Groundwater Point: Borehole At Barrow Hill Data Type: Point Annual Volume (m³): 631000 Max Daily Volume (m³): 2000 Original Application No: NPS/WR/009229 Original Start Date: 1/4/2013 Expiry Date: 31/3/2025 Issue No: 1 Version Start Date: 1/4/2013 Version End Date:
Not shown	1729.0	SW	527640 183690	Licence No: 28/39/39/0231 Details: Potable Water Supply - Direct Direct Source: Thames Groundwater Point: Barrow Hill Pumping Station - Borehole Data Type: Point Annual Volume (m³): 631000 Max Daily Volume (m³): 2000 Original Application No: WRA/R/1026 Original Start Date: 1/4/2007 Expiry Date: 31/3/2013 Issue No: 1 Version Start Date: 1/4/2007 Version End Date:
Not shown	1729.0	SW	527640 183690	Licence No: 28/39/39/0202 Details: Potable Water Supply - Direct Direct Source: Thames Groundwater Point: Barrow Hill Pumping Station - Borehole Data Type: Point Annual Volume (m³): 631000 Max Daily Volume (m³): 2000 Original Application No: WRA/2/2(24) Original Start Date: 26/9/2002 Expiry Date: 31/3/2007 Issue No: 1 Version Start Date: 26/9/2002 Version End Date:
Not shown	1762.0	SW	528000 183400	Licence No: 28/39/39/0035 Details: Animal Watering & General Use in non Farming situations Direct Source: Thames Groundwater Point: Borehole At Regent's Park, London Nw1 Data Type: Point Annual Volume (m³): 681.9 Max Daily Volume (m³): 59 Original Application No: - Original Start Date: 4/4/1966 Expiry Date: - Issue No: 100 Version Start Date: 4/4/1966 Version End Date:

5.4 Surface Water Abstraction Licences

Are there any Surface Water Abstraction Licences within 2000m of the study site? Yes

The following Surface Water Abstraction Licences records are represented as points, lines and regions on the Aquifer within Bedrock Geology Map (5b):

ID	Distance (m)	Direction	NGR	Details
Not shown	995.0	S	528500 184020	Licence No: 28/39/39/0164 Details: Non-Evaporative Cooling Direct Source: Thames Surface Water - Non Tidal Point: Southampton Bridge, London, Nw8 - Regents Canal Data Type: Point Annual Volume (m³): 7010000 Max Daily Volume (m³): 19520 Application No: - Original Start Date: 18/7/1980 Expiry Date: - Issue No: 101 Version Start Date: 17/12/2007 Version End Date:
Not shown	998.0	S	528490 184020	Licence No: 28/39/39/0173 Details: Non-Evaporative Cooling Direct Source: Thames Surface Water - Non Tidal Point: Oval Road, Camden - Grand Union Regents Canal Data Type: Point Annual Volume (m³): - Max Daily Volume (m³): - Application No: - Original Start Date: 8/12/1994 Expiry Date: - Issue No: 100 Version Start Date: 8/12/1994 Version End Date:

ID	Distance (m)	Direction	NGR	Details
Not shown	1660.0	SE	529750 183600	Licence No: 28/39/39/0172 Details: Make-Up or Top Up Water Direct Source: Thames Surface Water - Non Tidal Point: Camley Street Nature Park, London Data Type: Point Annual Volume (m³): - Max Daily Volume (m³): - Application No: - Original Start Date: - Expiry Date: - Issue No: 100 Version Start Date: 18/9/1991 Version End Date:
Not shown	1660.0	SE	529750 183600	Licence No: 28/39/39/0172 Details: Make-Up or Top Up Water Direct Source: Thames Surface Water - Non Tidal Point: Grand Union Canal At Camley Street Nature Park, London Data Type: Point Annual Volume (m³): - Max Daily Volume (m³): - Application No: - Original Start Date: 18/9/1991 Expiry Date: - Issue No: 100 Version Start Date: 18/9/1991 Version End Date:

5.5 Potable Water Abstraction Licences

Are there any Potable Water Abstraction Licences within 2000m of the study site? Yes

The following Potable Water Abstraction Licences records are represented as points, lines and regions on the SPZ and Potable Water Abstraction Licences Map (5c):

ID	Distance (m)	Direction	NGR	Details
1A	266.0	S	528800 184700	Licence No: 28/39/39/0091 Details: Drinking, Cooking, Sanitary, Washing, (Small Garden) - Commercial/Industrial/Public Services Direct Source: Thames Groundwater Point: Kentish Town Sports Centre, Prince Of Wales St Data Type: Point Annual Volume (m³): 17997 Max Daily Volume (m³): 604.6 Original Application No: NPS/WR/010565 Original Start Date: 13/6/1966 Expiry Date: - Issue No: 101 Version Start Date: Version End Date:
2A	266.0	S	528800 184700	Licence No: 28/39/39/0091 Details: Drinking, Cooking, Sanitary, Washing, (Small Garden) - Commercial/Industrial/Public Services Direct Source: Thames Groundwater Point: Two Bores At Kentish Town Sports Centre, Prince Of Wales St Data Type: Point Annual Volume (m³): 94506 Max Daily Volume (m³): 1813.8 Original Application No: NPS/WR/010565 Original Start Date: 13/6/1966 Expiry Date: - Issue No: 101 Version Start Date: Version End Date:
Not shown	1727.0	SW	527636 183697	Licence No: TH/039/0039/058 Details: Potable Water Supply - Direct Direct Source: Thames Groundwater Point: Borehole At Barrow Hill Data Type: Point Annual Volume (m³): 631000 Max Daily Volume (m³): 2000 Original Application No: NPS/WR/009229 Original Start Date: 1/4/2013 Expiry Date: 31/3/2025 Issue No: 1 Version Start Date: Version End Date:
Not shown	1729.0	SW	527640 183690	Licence No: 28/39/39/0231 Details: Potable Water Supply - Direct Direct Source: Thames Groundwater Point: Barrow Hill Pumping Station - Borehole Data Type: Point Annual Volume (m³): 631000 Max Daily Volume (m³): 2000 Original Application No: WRA/R/1026 Original Start Date: 1/4/2007 Expiry Date: 31/3/2013 Issue No: 1 Version Start Date: Version End Date:

ID	Distance (m)	Direction	NGR	Details
Not shown	1729.0	SW	527640 183690	Licence No: 28/39/39/0202 Details: Potable Water Supply - Direct Direct Source: Thames Groundwater Point: Barrow Hill Pumping Station - Borehole Data Type: Point Annual Volume (m³): 631000 Max Daily Volume (m³): 2000 Original Application No: WRA/2/2(24) Original Start Date: 26/9/2002 Expiry Date: 31/3/2007 Issue No: 1 Version Start Date: Version End Date:

5.6 Source Protection Zones

Are there any Source Protection Zones within 500m of the study site? No

Database searched and no data found.

5.7 River Quality

Is there any Environment Agency information on river quality within 1500m of the study site? Yes

5.7.1 Biological Quality:

Biological Quality data describes water quality in terms of 83 groups of macroinvertebrates, some of which are pollution sensitive. The results are graded from A ('Very Good') to F ('Bad').

The following Biological Quality records are shown on the Hydrology Map (5d):

ID	Distance (m)	Direction	NGR	River Quality Grade	Biological Quality Grade				
					2005	2006	2007	2008	2009
Not shown	931.0	S	529150 184100	River Name: Grand Union Canal (paddington Arm) Reach: Canal Feeder - Camden Road End/Start of Stretch: End of Stretch NGR	F	F	F	F	E

5.7.2 Chemical Quality:

Database searched and no data found.

5.8 Detailed River Network

Are there any Detailed River Network entries within 500m of the study site?

Yes

The following Detailed River Network records are represented on the Hydrology Map (5d):

ID	Distance (m)	Direction	Details	
1	39.0	SW	River Name: - Welsh River Name: - Alternative Name: -	River Type: Culvert Main River Status: Currently Undefined

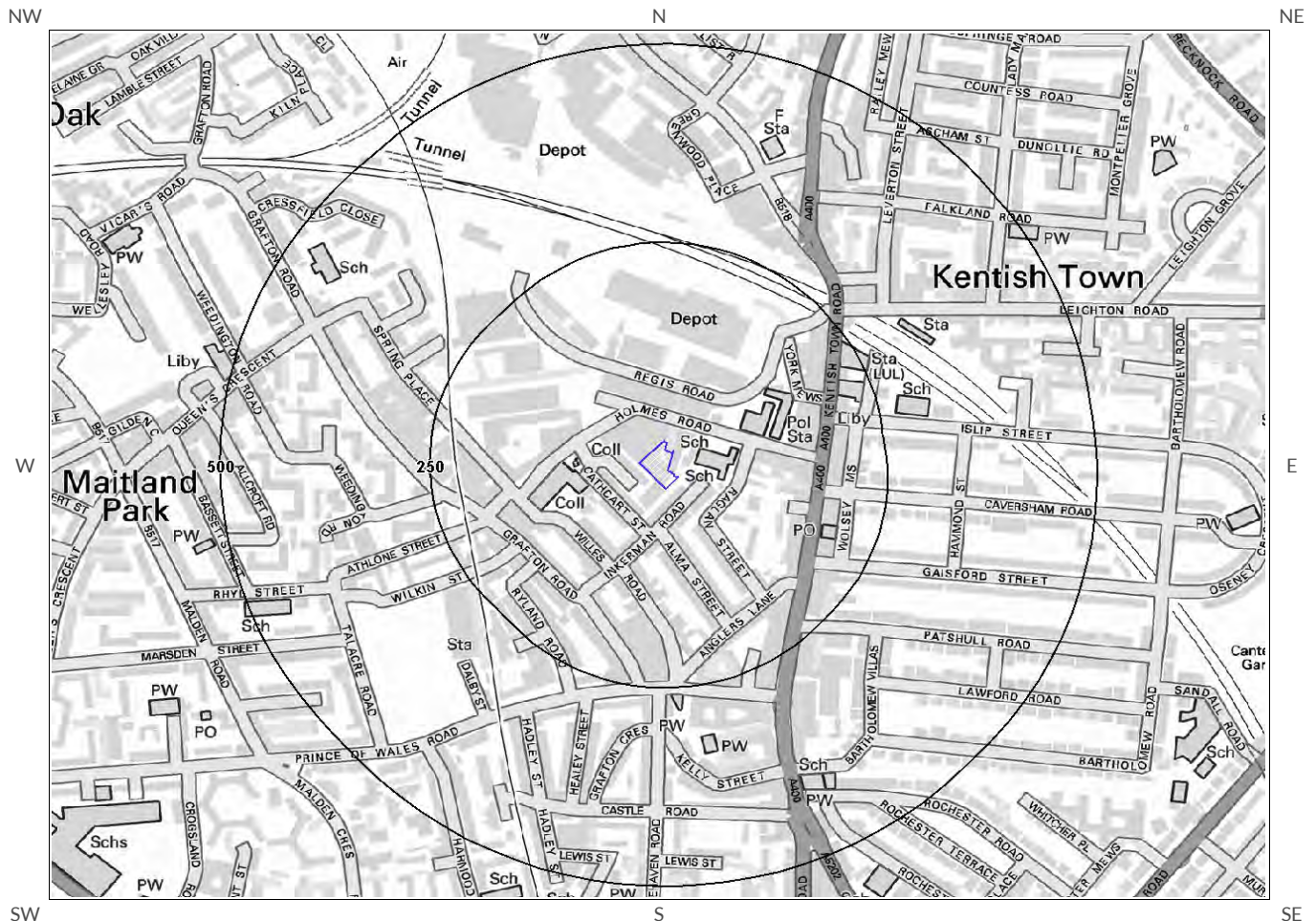
5.9 Surface Water Features

Are there any surface water features within 250m of the study site?

No

Database searched and no data found.


6 Environment Agency Flood Map



Map Legend



© Crown copyright and database rights 2013.
Ordnance Survey license 100035207.





6 Flooding

6.1 Zone 2 Flooding

Zone 2 floodplain estimates the annual probability of flooding as one in one thousand (0.1%) or greater from rivers and the sea but less than 1% from rivers or 0.5% from the sea. Alternatively, where information is available they may show the highest known flood level.

Is the site within 250m of an Environment Agency indicative Zone 2 floodplain? No

Database searched and no data found.

6.2 Zone 3 Flooding

Zone 3 estimates the annual probability of flooding as one in one hundred (1%) or greater from rivers and a one in two hundred (0.5%) or greater from the sea. Alternatively, where information is available they may show the highest known flood level.

Is the site within 250m of an Environment Agency indicative Zone 3 floodplain? No

Database searched and no data found.

6.3 Flood Defences

Are there any Flood Defences within 250m of the study site? No

Database searched and no data found.

6.4 Areas benefiting from Flood Defences

Are there any areas benefiting from Flood Defences within 250m of the study site? No

6.5 Areas benefiting from Flood Storage

Are there any areas used for Flood Storage within 250m of the study site? No

6.6 Groundwater Flooding Susceptibility Areas

6.6.1 Are there any British Geological Survey groundwater flooding susceptibility areas within 50m of the boundary of the study site?

No

6.6.2 What is the highest susceptibility to groundwater flooding in the search area based on the underlying geological conditions?

Negligible

6.7 Groundwater Flooding Confidence Areas

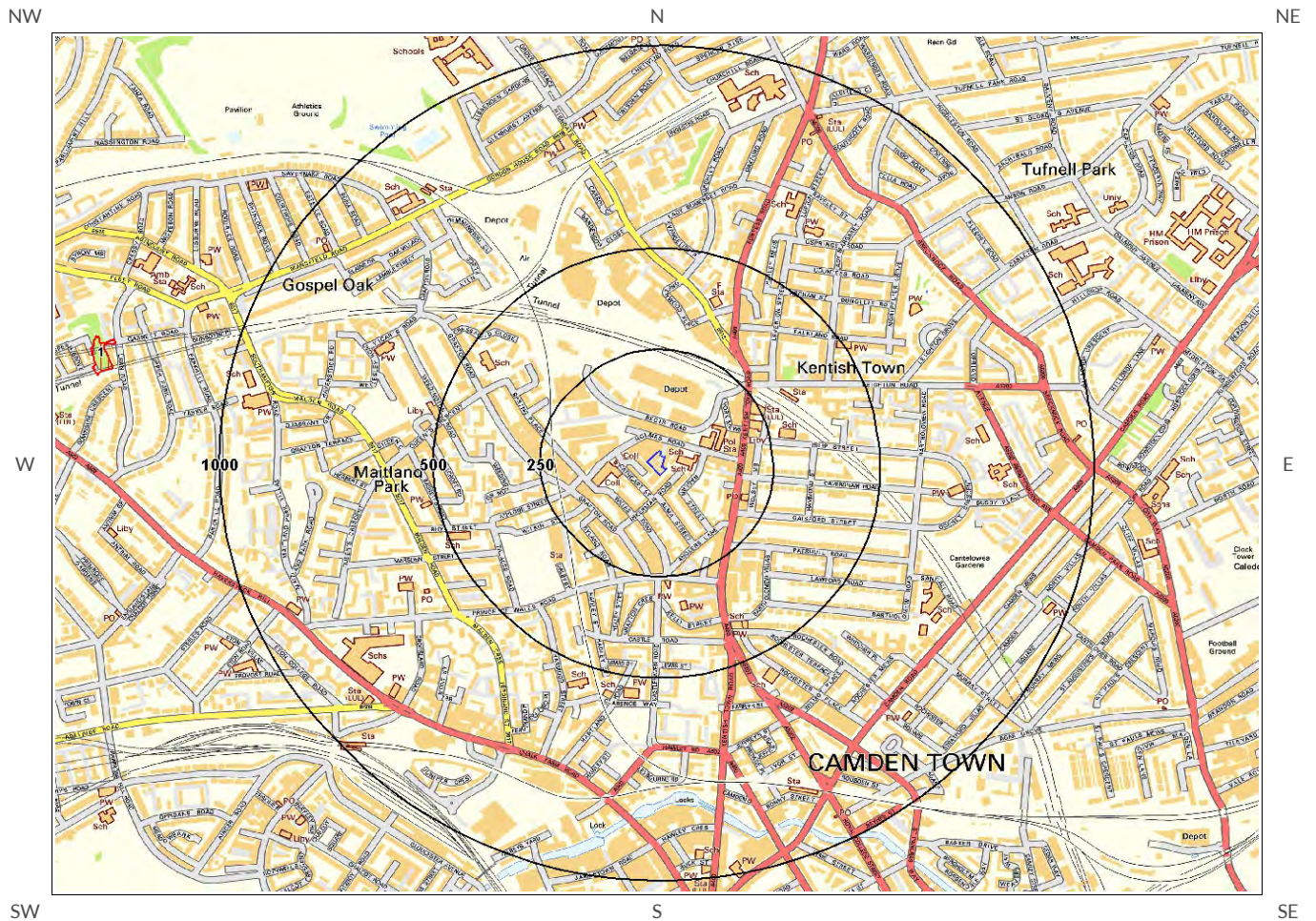
What is the British Geological Survey confidence rating in this result?

Not Applicable

Notes: Groundwater flooding is defined as the emergence of groundwater at the ground surface or the rising of groundwater into man-made ground under conditions where the normal range of groundwater levels is exceeded.

The confidence rating is on a threefold scale - Low, Moderate and High. This provides a relative indication of the BGS confidence in the accuracy of the susceptibility result for groundwater flooding. This is based on the amount and precision of the information used in the assessment. In areas with a relatively lower level of confidence the susceptibility result should be treated with more caution. In other areas with higher levels of confidence the susceptibility result can be used with more confidence.

7 Designated Environmentally Sensitive Sites Map




Map Legend

Mapping
sourced from



© Crown copyright and database rights 2013.
Ordnance Survey license 100035207.

	Site Outline		SAC		SSSI		NNR		World Heritage Sites
	Areas of Outstanding Natural Beauty		SPA		Ramsar		LNR		Environmentally Sensitive Areas
			Nitrate Vulnerable Zones		Nitrate Sensitive Areas		National Parks		Ancient Woodlands



7 Designated Environmentally Sensitive Sites

Presence of Designated Environmentally Sensitive Sites within 2000m of the study site? No

7.1 Records of Sites of Special Scientific Interest (SSSI) within 2000m of the study site: 0

Database searched and no data found.

7.2 Records of National Nature Reserves (NNR) within 2000m of the study site: 0

Database searched and no data found.

7.3 Records of Special Areas of Conservation (SAC) within 2000m of the study site: 0

Database searched and no data found.

7.4 Records of Special Protection Areas (SPA) within 2000m of the study site: 0

Database searched and no data found.

7.5 Records of Ramsar sites within 2000m of the study site: 0

Database searched and no data found.

7.6 Records of Ancient Woodland within 2000m of the study site: 0

Database searched and no data found.

7.7 Records of Local Nature Reserves (LNR) within 2000m of the study site:

3

The following Local Nature Reserve (LNR) records provided by Natural England/Countryside Council for Wales and Scottish Natural Heritage are represented as polygons on the Designated Environmentally Sensitive Sites Map:

ID	Distance (m)	Direction	LNR Name	Data Source
1	1270.0	W	Belsize Wood	Natural England
Not shown	1803.0	SE	Camley Street Nature Park	Natural England
Not shown	1927.0	SE	Camley Street Nature Park	Natural England

7.8 Records of World Heritage Sites within 2000m of the study site:

0

Database searched and no data found.

7.9 Records of Environmentally Sensitive Areas within 2000m of the study site:

0

Database searched and no data found.

7.10 Records of Areas of Outstanding Natural Beauty (AONB) within 2000m of the study site:

0

Database searched and no data found.

7.11 Records of National Parks (NP) within 2000m of the study site:

0

Database searched and no data found.

7.12 Records of Nitrate Sensitive Areas within 2000m of the study site:

0

Database searched and no data found.

7.13 Records of Nitrate Vulnerable Zones within 2000m of the study site:

0

Database searched and no data found.



8 Natural Hazards Findings

8.1 Detailed BGS GeoSure Data

BGS GeoSure Data has been searched to 50m. The data is included in tabular format. If you require further information on geology and ground stability, please obtain a **GroundSure GeolInsight**, available from our [website](#). The following information has been found:

8.1.1 Shrink Swell

What is the maximum Shrink-Swell** hazard rating identified on the study site?

Moderate

The following natural subsidence information provided by the British Geological Survey is not represented on mapping:

Hazard

Ground conditions predominantly high plasticity. Do not plant or remove trees or shrubs near to buildings without expert advice about their effect and management. For new build, consideration should be given to advice published by the National House Building Council (NHBC) and the Building Research Establishment (BRE). There is a probable increase in construction cost to reduce potential shrink-swell problems. For existing property, there is a probable increase in insurance risk during droughts or where vegetation with high moisture demands is present.

8.1.2 Landslides

What is the maximum Landslide* hazard rating identified on the study site?

Very Low

The following natural subsidence information provided by the British Geological Survey is not represented on mapping:

Hazard

Slope instability problems are unlikely to be present. No special actions required to avoid problems due to landslides. No special ground investigation required, and increased construction costs or increased financial risks are unlikely due to potential problems with landslides.

8.1.3 Soluble Rocks

What is the maximum Soluble Rocks* hazard rating identified on the study site?

Null - Negligible

Soluble rocks are not present in the search area. No special actions required to avoid problems due to soluble rocks. No special ground investigation required, and increased construction costs or increased financial risks are unlikely due to potential problems with soluble rocks.

* This indicates an automatically generated 50m buffer and site.

8.1.4 Compressible Ground

What is the maximum Compressible Ground* hazard rating identified on the study site?

Negligible

The following natural subsidence information provided by the British Geological Survey is not represented on mapping:

Hazard

No indicators for compressible deposits identified. No special actions required to avoid problems due to compressible deposits. No special ground investigation required, and increased construction costs or increased financial risks are unlikely due to potential problems with compressible deposits.

8.1.5 Collapsible Rocks

What is the maximum Collapsible Rocks* hazard rating identified on the study site?

Very Low

The following natural subsidence information provided by the British Geological Survey is not represented on mapping:

Hazard

Deposits with potential to collapse when loaded and saturated are unlikely to be present. No special ground investigation required or increased construction costs or increased financial risk due to potential problems with collapsible deposits.

8.1.6 Running Sand

What is the maximum Running Sand** hazard rating identified on the study site?

Negligible

The following natural subsidence information provided by the British Geological Survey is not represented on mapping:

Hazard

No indicators for running sand identified. No special actions required to avoid problems due to running sand. No special ground investigation required, and increased construction costs or increased financial risks are unlikely due to potential problems with running sand.

* This indicates an automatically generated 50m buffer and site.



9 Mining

9.1 Coal Mining

Are there any coal mining areas within 75m of the study site?

No

Database searched and no data found.

9.2 Shallow Mining

What is the subsidence hazard relating to shallow mining on-site*?

Negligible

*Please note this data is searched with a 150m buffer.

9.3 Brine Affected Areas

Are there any brine affected areas within 75m of the study site?

No

Guidance: No Guidance Required.

Contact Details

GroundSure Helpline
Telephone: 08444 159 000
info@groundsurre.com



British Geological Survey Enquiries

Kingsley Dunham Centre
Keyworth, Nottingham NG12 5GG
Tel: 0115 936 3143.
Fax: 0115 936 3276.
Email: enquiries@bgs.ac.uk
Web: www.bgs.ac.uk



BGS Geological Hazards Reports and general geological enquiries

Environment Agency

National Customer Contact Centre, PO Box 544
Rotherham, S60 1BY
Tel: 08708 506 506
Web: www.environment-agency.gov.uk
Email: enquiries@environment-agency.gov.uk



Public Health England

Public information access office
Public Health England, Wellington House
133-155 Waterloo Road, London, SE1 8UG
<https://www.gov.uk/government/organisations/public-health-england>
Email: enquiries@phe.gov.uk
Main switchboard: 020 7654 8000



The Coal Authority

200 Lichfield Lane
Mansfield
Notts NG18 4RG
Tel: 0845 762 6848
DX 716176 Mansfield 5
www.coal.gov.uk



Ordnance Survey

Romsey Road
Southampton SO16 4GU
Tel: 08456 050505



Local Authority

Authority: Camden London Borough Council
Phone: 020 7278 4444
Web: www.camden.gov.uk
Address: Camden Town Hall, Judd Street, Camden, London, WC1H 9JE

Gemapping PLC

Virginia Villas, High Street, Hartley Witney,
Hampshire RG27 8NW
Tel: 01252 845444



Acknowledgements: Site of Special Scientific Interest, National Nature Reserve, Ramsar Site, Special Protection Area, Special Area of Conservation data is provided by, and used with the permission of, English Nature who retain the Copyright and Intellectual Property Rights for the data. PointX © Database Right/Copyright, Thomson Directories Limited © Copyright Link Interchange Network Limited © Database Right/Copyright and Ordnance Survey © Crown Copyright and/or Database Right. All Rights Reserved. Licence Number [03421028].
This report has been prepared in accordance with the GroundSure Ltd standard Terms and Conditions of business for work of this nature.

Standard Terms and Conditions

1 Definitions

In these terms and conditions unless the context otherwise requires:

“Beneficiary” means the person or entity for whose benefit the Client has obtained the Services.

“Client” means the party or parties entering into a Contract with GroundSure.

“Commercial” means any building or property which is not Residential.

“Confidential Information” means the contents of this Contract and all information received from the Client as a result of, or in connection with, this Contract other than

(i) information which the Client can prove was rightfully in its possession prior to disclosure by GroundSure and

(ii) any information which is in the public domain (other than by virtue of a breach of this Contract).

“Support Services” means Support Services provided by GroundSure including, without limitation, interpreting third party and in-house environmental data, providing environmental support advice, undertaking environmental audits and assessments, Site investigation, Site monitoring and related items.

“Contract” means the contract between GroundSure and the Client for the provision of the Services, and which shall incorporate these terms and conditions, the Order, and the relevant User Guide.

“Third Party Data Provider” means any third party providing Third Party Content to GroundSure.

“Data Reports” means reports comprising factual data with no accompanying interpretation.

“Fees” has the meaning set out in clause 5.1.

“GroundSure” means GroundSure Limited, a company registered in England and Wales under number 03421028.

“GroundSure Materials” means all materials prepared by GroundSure and provided as part of the Services, including but not limited to Third Party Content, Data Reports, Mapping, and Risk Screening Reports.

“Intellectual Property” means any patent, copyright, design rights, trade or service mark, moral rights, data protection rights, know-how or trade mark in each case whether registered or not and including applications for the same or any other rights of a similar nature anywhere in the world.

“Mapping” means a map, map data or a combination of historical maps of various ages, time periods and scales.

“Order” means an electronic, written or other order form submitted by the Client requesting Services from GroundSure in respect of a specified Site.

“Ordnance Survey” means the Secretary of State for Business, Innovation and Skills, acting through Ordnance Survey, Adanac Drive, Southampton, SO16 0AS, UK.

“Order Website” means the online platform through which Orders may be placed by the Client and accepted by GroundSure.

“Report” means a Risk Screening Report or Data Report for Commercial or Residential property.

“Residential” means any building or property used as or intended to be used as a single dwelling.

“Risk Screening Report” means a risk screening report comprising factual data with an accompanying interpretation by GroundSure.

“Services” means any Report, Mapping and/or Support Services which GroundSure has agreed to provide by accepting an Order pursuant to clause 2.6.

“Site” means the area of land in respect of which the Client has requested GroundSure to provide the Services.

“Third Party Content” means data, database information or other information which is provided to GroundSure by a Third Party Data Provider.

“User Guide” means the user guide, as amended from time to time, available upon request from GroundSure and on the website (www.GroundSure.com) and forming part of this Contract.

2 Scope of Services, terms and conditions, requests for insurance and quotations

2.1 GroundSure agrees to provide the Services in accordance with the Contract.

2.2 GroundSure shall exercise reasonable skill and care in the provision of the Services.

2.3 Subject to clause 7.3 the Client acknowledges that it has not relied on any statement or representation made by or on behalf of GroundSure which is not set out and expressly agreed in writing in the Contract and all such statements and representations are hereby excluded to the fullest extent permitted by law.

2.4 The Client acknowledges that terms and conditions appearing on a Client's order form, printed stationery or other communication, or any terms or conditions

implied by custom, practice or course of dealing shall be of no effect, and that this Contract shall prevail over all others in relation to the Order.

2.5 If the Client or Beneficiary requests insurance in conjunction with or as a result of the Services, GroundSure shall use reasonable endeavours to recommend such insurance, but makes no warranty that such insurance shall be available from insurers or that it will be offered on reasonable terms. Any insurance purchased by the Client or Beneficiary shall be subject solely to the terms of the policy issued by insurers and GroundSure will have no liability therefor. In addition you acknowledge and agree that GroundSure does not act as an agent or broker for any insurance providers. The Client should take (and ensure that the Beneficiary takes) independent advice to ensure that the insurance policy requested or offered is suitable for its requirements.

2.6 GroundSure's quotations or proposals are valid for a period of 30 days only unless an alternative period of time is explicitly stipulated by GroundSure. GroundSure reserves the right to withdraw any quotation or proposal at any time before an Order is accepted by GroundSure. GroundSure's acceptance of an Order shall be binding only when made in writing and signed by GroundSure's authorised representative or when accepted through the Order Website.

3 The Client's obligations

3.1 The Client shall comply with the terms of this Contract and

(i) procure that the Beneficiary or any third party relying on the Services complies with and acts as if it is bound by the Contract and

(ii) be liable to GroundSure for the acts and omissions of the Beneficiary or any third party relying on the Services as if such acts and omissions were those of the Client.

3.2 The Client shall be solely responsible for ensuring that the Services are appropriate and suitable for its and/or the Beneficiary's needs.

3.3 The Client shall supply to GroundSure as soon as practicable and without charge all requisite information (and the Client warrants that such information is accurate, complete and appropriate), including without limitation any environmental information relating to the Site and shall give such assistance as GroundSure shall reasonably require in the provision of the Services including, without limitation, access to the Site, facilities and equipment.

3.4 Where the Client's approval or decision is required to enable GroundSure to carry out work in order to provide the Services, such approval or decision shall be given or procured in reasonable time and so as not to delay or disrupt the performance of the Services.

3.5 Save as expressly permitted by this Contract the Client shall not, and shall procure that the Beneficiary shall not, re-sell, alter, add to, or amend the GroundSure Materials, or use the GroundSure Materials in a manner for which they were not intended. The Client may make the GroundSure Materials available to a third party who is considering acquiring some or all of, or providing funding in relation to, the Site, but such third party cannot rely on the same unless expressly permitted under clause 4.

3.6 The Client is responsible for maintaining the confidentiality of its user name and password if using the Order Website and the Client acknowledges that GroundSure accepts no liability of any kind for any loss or damage suffered by the Client as a consequence of using the Order Website.

4 Reliance

4.1 The Client acknowledges that the Services provided by GroundSure consist of the presentation and analysis of Third Party Content and other content and that information obtained from a Third Party Data Provider cannot be guaranteed or warranted by GroundSure to be reliable.

4.2 In respect of Data Reports, Mapping and Risk Screening Reports, the following classes of person and no other are entitled to rely on their contents;

- (i) the Beneficiary,
- (ii) the Beneficiary's professional advisers, (iii) any person providing funding to the Beneficiary in relation to the Site (whether directly or as part of a lending syndicate),
- (iv) the first purchaser or first tenant of the Site, and
- (v) the professional advisers and lenders of the first purchaser or tenant of the Site.

4.3 In respect of Support Services, only the Client, Beneficiary and parties expressly named in a Report and no other parties are entitled to rely on its contents.

4.4 Save as set out in clauses 4.2 and 4.3 and unless otherwise expressly agreed in writing, no other person or entity of any kind is entitled to rely on any Services or Report issued or provided by GroundSure. Any party considering such Reports and Services does so at their own risk.

5 Fees and Disbursements

5.1 GroundSure shall charge and the Client shall pay fees at the rate and frequency specified in the written proposal, Order Website or Order acknowledgement form, plus (in the case of Support Services) all proper disbursements incurred by GroundSure. The Client shall in addition pay all value added tax or other tax payable on such fees and disbursements in relation to the provision of the Services (together “Fees”).

5.2 The Client shall pay all outstanding Fees to GroundSure in full without deduction, counterclaim or set off within 30 days of the date of GroundSure's invoice or such other period as may be agreed in writing between GroundSure and the Client ("Payment Date"). Interest on late payments will accrue on a daily basis from the Payment Date until the date of payment (whether before or after judgment) at the rate of 8% per annum.

5.3 The Client shall be deemed to have agreed the amount of any invoice unless an objection is made in writing within 28 days of the date of the invoice. As soon as reasonably practicable after being notified of an objection, without prejudice to clause 5.2 a member of GroundSure's management team will contact the Client and the parties shall then use all reasonable endeavours to resolve the dispute within 15 days.

6 Intellectual Property and Confidentiality

6.1 Subject to

(i) full payment of all relevant Fees and

(ii) compliance with this Contract, the Client is granted (and is permitted to sub-licence to the Beneficiary) a royalty-free, worldwide, non-assignable and (save to the extent set out in this Contract) non-transferable licence to make use of the GroundSure Materials.

6.2 All Intellectual Property in the GroundSure Materials are and shall remain owned by GroundSure or GroundSure's licensors (including without limitation the Third Party Data Providers) the Client acknowledges, and shall procure acknowledgement by the Beneficiary of, such ownership. Nothing in this Contract purports to transfer or assign any rights to the Client or the Beneficiary in respect of such Intellectual Property.

6.3 Third Party Data Providers may enforce any breach of clauses 6.1 and 6.2 against the Client or Beneficiary.

6.4 The Client shall, and shall procure that any recipients of the GroundSure Materials shall:

(i) not remove, suppress or modify any trade mark, copyright or other proprietary marking belonging to GroundSure or any third party from the Services;

(ii) use the information obtained as part of the Services in respect of the subject Site only, and shall not store or reuse any information obtained as part of the Services provided in respect of adjacent or nearby sites;

(iii) not create any product or report which is derived directly or indirectly from the Services (save that those acting in a professional capacity to the Beneficiary may provide advice based upon the Services);

(iv) not combine the Services with or incorporate such Services into any other information data or service;

(v) not reformat or otherwise change (whether by modification, addition or enhancement), the Services (save that those acting for the Beneficiary in a professional capacity shall not be in breach of this clause 6.4(v) where such reformatting is in the normal course of providing advice based upon the Services);

(vi) where a Report and/or Mapping contains material belonging to Ordnance Survey, acknowledge and agree that such content is protected by Crown Copyright and shall not use such content for any purpose outside of receiving the Services; and

(vii) not copy in whole or in part by any means any map prints or run-on copies containing content belonging to Ordnance Survey (other than that contained within Ordnance Survey's OS Street Map) without first being in possession of a valid Paper Map Copying Licence from Ordnance Survey,

6.5 Notwithstanding clause 6.4, the Client may make reasonable use of the GroundSure Materials in order to advise the Beneficiary in a professional capacity. However, GroundSure shall have no liability in respect of any advice, opinion or report given or provided to Beneficiaries by the Client.

6.6 The Client shall procure that any person to whom the Services are made available shall notify GroundSure of any request or requirement to disclose, publish or disseminate any information contained in the Services in accordance with the Freedom of Information Act 2000, the Environmental Information Regulations 2004 or any associated legislation or regulations in force from time to time.

7.Liability: Particular Attention Should Be Paid To This Clause

7.1 This Clause 7 sets out the entire liability of GroundSure, including any liability for the acts or omissions of its employees, agents, consultants, subcontractors and Third Party Content, in respect of:

(i) any breach of contract, including any deliberate breach of the Contract by GroundSure or its employees, agents or subcontractors;

(ii) any use made of the Reports, Services, Materials or any part of them; and

(iii) any representation, statement or tortious act or omission (including negligence) arising under or in connection with the Contract.

7.2 All warranties, conditions and other terms implied by statute or common law are, to the fullest extent permitted by law, excluded from the Contract.

7.3 Nothing in the Contract limits or excludes the liability of the Supplier for death

or personal injury resulting from negligence, or for any damage or liability incurred by the Client or Beneficiary as a result of fraud or fraudulent misrepresentation.

7.4 GroundSure shall not be liable for

- (i) loss of profits;
- (ii) loss of business;
- (iii) depletion of goodwill and/or similar losses;
- (iv) loss of anticipated savings;
- (v) loss of goods;
- (vi) loss of contract;
- (vii) loss of use;
- (viii) loss or corruption of data or information;
- (ix) business interruption;
- (x) any kind of special, indirect, consequential or pure economic loss, costs, damages, charges or expenses;

(xi) loss or damage that arise as a result of the use of all or part of the GroundSure Materials in breach of the Contract;

(xii) loss or damage arising as a result of any error, omission or inaccuracy in any part of the GroundSure Materials where such error, omission or inaccuracy is caused by any Third Party Content or any reasonable interpretation of Third Party Content;

(xiii) loss or damage to a computer, software, modem, telephone or other property; and

(xiv) loss or damage caused by a delay or loss of use of GroundSure's internet ordering service.

7.5 GroundSure's total liability in relation to or under the Contract shall be limited to £10 million for any claim or claims.

7.6 GroundSure shall procure that the Beneficiary shall be bound by limitations and exclusions of liability in favour of GroundSure which accord with those detailed in clauses 7.4 and 7.5 (subject to clause 7.3) in respect of all claims which the Beneficiary may bring against GroundSure in relation to the Services or other matters arising pursuant to the Contract.

8 GroundSure's right to suspend or terminate

8.1 If GroundSure reasonably believes that the Client or Beneficiary has not provided the information or assistance required to enable the proper provision of the Services, GroundSure shall be entitled to suspend all further performance of the Services until such time as any such deficiency has been made good.

8.2 GroundSure shall be entitled to terminate the Contract immediately on written notice in the event that:

(i) the Client fails to pay any sum due to GroundSure within 30 days of the Payment Date; or

(ii) the Client (being an individual) has a bankruptcy order made against him or (being a company) shall enter into liquidation whether compulsory or voluntary or have an administration order made against it or if a receiver shall be appointed over the whole or any part of its property assets or undertaking or if the Client is struck off the Register of Companies or dissolved; or

(iii) the Client being a company is unable to pay its debts within the meaning of Section 123 of the Insolvency Act 1986 or being an individual appears unable to pay his debts within the meaning of Section 268 of the Insolvency Act 1986 or if the Client shall enter into a composition or arrangement with the Client's creditors or shall suffer distress or execution to be levied on his goods; or

(iv) the Client or the Beneficiary breaches any term of the Contract (including, but not limited to, the obligations in clause 4) which is incapable of remedy or if remediable, is not remedied within five days of notice of the breach.

9. Client's Right to Terminate and Suspend

9.1 Subject to clause 10.1, the Client may at any time upon written notice terminate or suspend the provision of all or any of the Services.

9.2 In any event, where the Client is a consumer (and not a business) he/she hereby expressly acknowledges and agrees that:

(i) the supply of Services under this Contract (and therefore the performance of this Contract) commences immediately upon GroundSure's acceptance of the Order; and

- (ii) the Reports and/or Mapping provided under this Contract are
 - (a) supplied to the Client's specification(s) and in any event
 - (b) by their nature cannot be returned.

10 Consequences of Withdrawal, Termination or Suspension

10.1 Upon termination of the Contract:

(i) GroundSure shall take steps to bring to an end the Services in an orderly manner, vacate any Site with all reasonable speed and shall deliver to the Client and/or Beneficiary any property of the Client and/or Beneficiary in

GroundSure's possession or control; and

(ii) the Client shall pay to GroundSure all and any Fees payable in respect of the performance of the Services up to the date of termination or suspension. In respect of any Support Services provided, the Client shall also pay GroundSure any additional costs incurred in relation to the termination or suspension of the Contract.

11 Anti-Bribery

11.1 The Client warrants that it shall:

(i) comply with all applicable laws, statutes and regulations relating to anti-bribery and anti-corruption including but not limited to the Bribery Act 2010;

(ii) comply with such of GroundSure's anti-bribery and anti-corruption policies as are notified to the Client from time to time; and

(iii) promptly report to GroundSure any request or demand for any undue financial or other advantage of any kind received by or on behalf of the Client in connection with the performance of this Contract.

11.2 Breach of this Clause 11 shall be deemed a material breach of this Contract.

12 General

12.1 The Mapping contained in the Services is protected by Crown copyright and must not be used for any purpose other than as part of the Services or as specifically provided in the Contract.

12.2 The Client shall be permitted to make one copy only of each Report or Mapping Order. Thereafter the Client shall be entitled to make unlimited copies of the Report or Mapping Order only in accordance with an Ordnance Survey paper map copy license available through GroundSure.

12.3 GroundSure reserves the right to amend or vary this Contract. No amendment or variation to this Contract shall be valid unless signed by an authorised representative of GroundSure.

12.4 No failure on the part of GroundSure to exercise, and no delay in exercising, any right, power or provision under this Contract shall operate as a waiver thereof.

12.5 Save as expressly provided in this Contract, no person other than the persons set out therein shall have any right under the Contract (Rights of Third Parties) Act 1999 to enforce any terms of the Contract.

12.6 The Secretary of State for Business, Innovation and Skills ("BIS") or BIS' successor body, as the case may be, acting through Ordnance Survey may enforce a breach of clause 6.4(vi) and clause 6.4(vii) of these terms and conditions against the Client in accordance with the provisions of the Contracts (Rights of Third Parties) Act 1999.

12.7 GroundSure shall not be liable to the Client if the provision of the Services is delayed or prevented by one or more of the following circumstances:

- (i) the Client or Beneficiary's failure to provide facilities, access or information;
- (ii) fire, storm, flood, tempest or epidemic;
- (iii) Acts of God or the public enemy;
- (iv) riot, civil commotion or war;
- (v) strikes, labour disputes or industrial action;
- (vi) acts or regulations of any governmental or other agency;
- (vii) suspension or delay of services at public registries by Third Party Data Providers;
- (viii) changes in law; or
- (ix) any other reason beyond GroundSure's reasonable control.

In the event that GroundSure is prevented from performing the Services (or any part thereof) in accordance with this clause 12.6 for a period of not less than 30 days then GroundSure shall be entitled to terminate this Contract immediately on written notice to the Client.

12.8 Any notice provided shall be in writing and shall be deemed to be properly given if delivered by hand or sent by first class post, facsimile or by email to the address, facsimile number or email address of the relevant party as may have been notified by each party to the other for such purpose or in the absence of such notification the last known address.

12.9 Such notice shall be deemed to have been received on the day of delivery if delivered by hand, facsimile or email (save to the extent such day is not a working day where it shall be deemed to have been delivered on the next working day) and on the second working day after the day of posting if sent by first class post.

12.10 The Contract constitutes the entire agreement between the parties and shall supersede all previous arrangements between the parties relating to the subject matter hereof.

12.11 Each of the provisions of the Contract is severable and distinct from the others and if one or more provisions is or should become invalid, illegal or unenforceable, the validity and enforceability of the remaining provisions shall not in any way be tainted or impaired.

12.12 This Contract shall be governed by and construed in accordance with English

law and any proceedings arising out of or connected with this Contract shall be subject to the exclusive jurisdiction of the English courts.

12.13 GroundSure is an executive member of the Council of Property Search Organisation (CoPSO) and has signed up to the Search Code administered by the Property Codes Compliance Board (PCCB). All Risk Screening Reports shall be supplied in accordance with the provisions of the Search Code.

12.14 If the Client or Beneficiary has a complaint about the Services, written notice should be given to the Compliance Officer at GroundSure who will respond in a timely manner.

12.15 The Client agrees that it shall, and shall procure that each Beneficiary shall, treat in confidence all Confidential Information and shall not, and shall procure that each Beneficiary shall not (i) disclose any Confidential Information to any third party other than in accordance with the terms of this Contract; and (ii) use Confidential Information for a purpose other than the exercise of its rights and obligations under this Contract. Subject to clause 6.6, nothing shall prevent the Client or any Beneficiary from disclosing Confidential Information to the extent required by law. © GroundSure Limited June 2013