

Site Details:

45, HOLMES ROAD, LONDON,
NW5 3AN

Client Ref: CG/08696/MSR01
Report Ref: CGL01-1247023
Grid Ref: 528796, 184999

Map Name: National Grid

Map date: 2012

Scale: 1:10,000

Printed at: 1:10,000



Produced by
GroundSure Environmental Insight
www.groundsure.com



Supplied by:
www.centremapslive.com
Groundsure@centremaps.com

© Crown copyright and database rights 2013 Ordnance Survey 100035207

Production date: 14 January 2014

To view map legend click here [Legend](#)



Site Details:

45, HOLMES ROAD, LONDON,
NW5 3AN

Client Ref: CG/08696/MSR01
Report Ref: CGL01-1247023
Grid Ref: 528796, 184999

Map Name: 1:10,000 Raster

Map date: 2002

Scale: 1:10,000

Printed at: 1:10,000



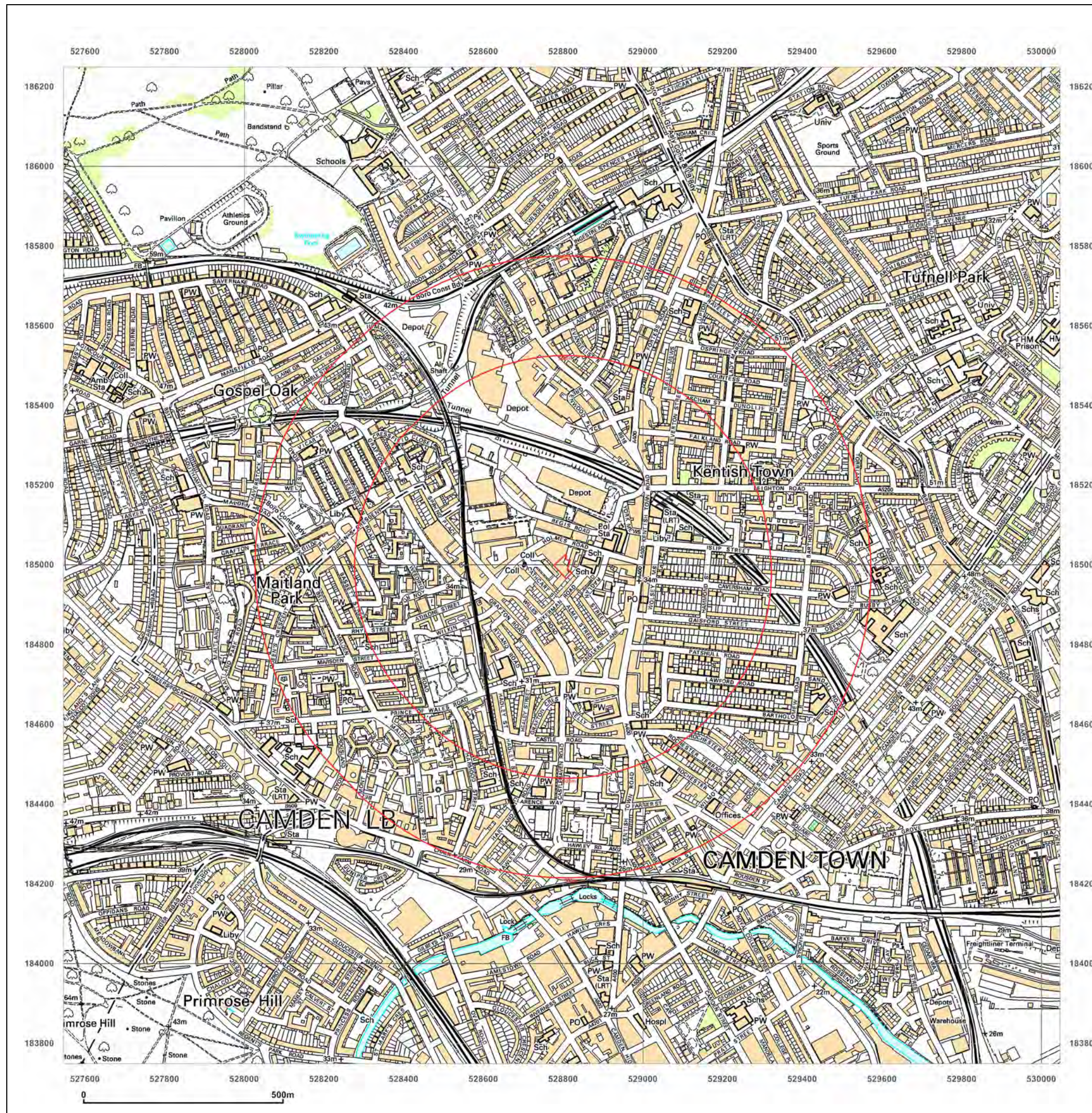
Produced by
GroundSure Environmental Insight
www.groundsure.com

Supplied by:
www.centremapslive.com
Groundsure@centremaps.com

© Crown copyright and database rights 2013 Ordnance Survey 100035207

Production date: 14 January 2014

To view map legend click here [Legend](#)





Site Details:

45, HOLMES ROAD, LONDON,
NW5 3AN

Client Ref: CG/08696/MSR01
Report Ref: CGL01-1247023
Grid Ref: 528796, 184999

Map Name: National Grid


Map date: 1982

Scale: 1:10,000

Printed at: 1:10,000



Surveyed 1981
Revised 1982
Edition N/A
Copyright N/A
Levelled N/A



Produced by
GroundSure Environmental Insight
www.groundsure.com

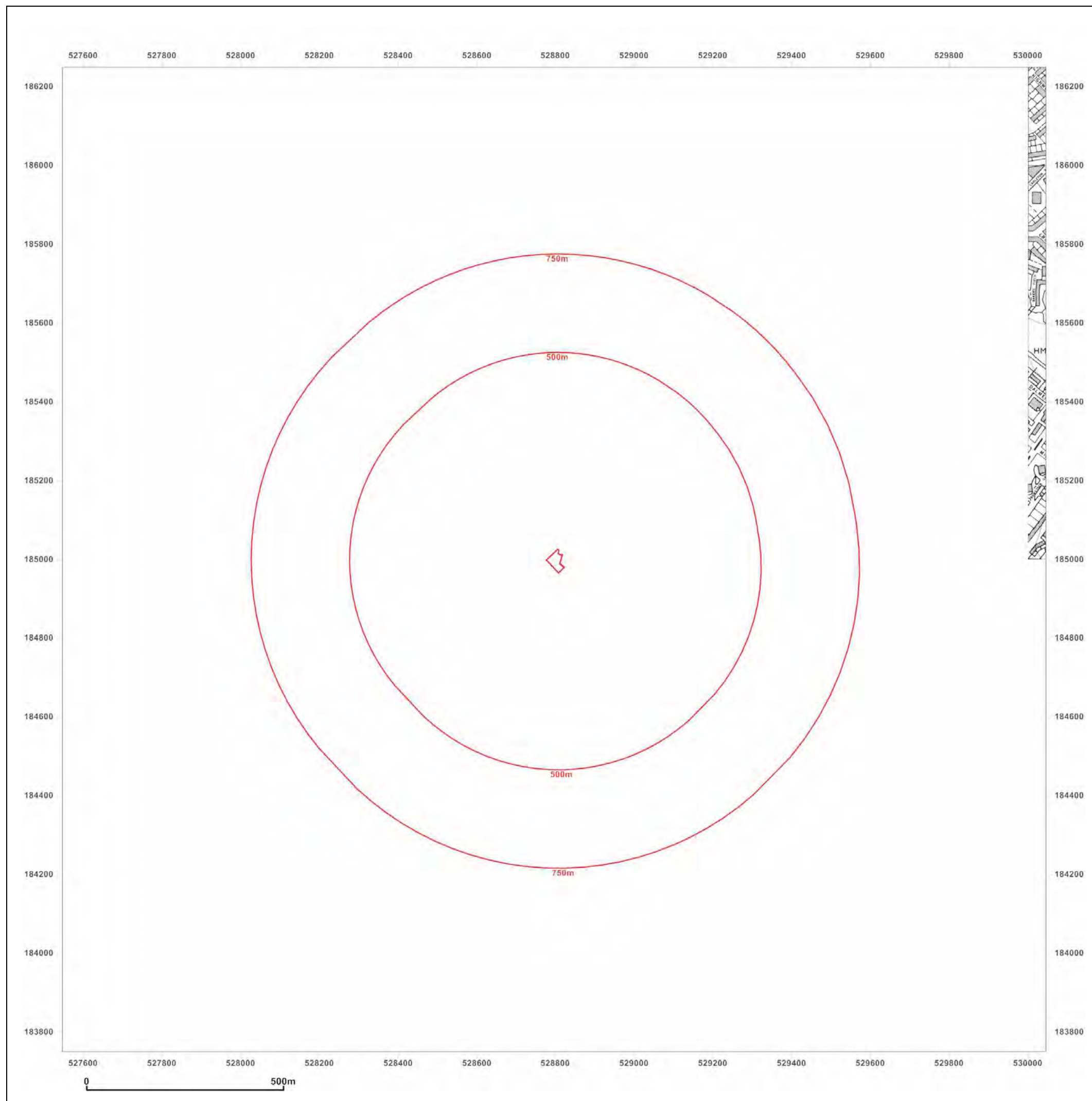


Supplied by:
www.centremapslive.com
Groundsure@centremaps.com

© Crown copyright and database rights 2013 Ordnance Survey 100035207

Production date: 14 January 2014

To view map legend click here [Legend](#)



Site Details:

45, HOLMES ROAD, LONDON,
NW5 3AN

Client Ref: CG/08696/MSR01
Report Ref: CGL01-1247023
Grid Ref: 528796, 184999

Map Name: National Grid

Map date: 1971-1975

Scale: 1:10,000

Printed at: 1:10,000



Surveyed 1974
Revised 1974
Edition N/A
Copyright N/A
Levelled N/A

Surveyed 1974
Revised 1975
Edition N/A
Copyright N/A
Levelled N/A

Surveyed 1972
Revised 1973
Edition N/A
Copyright N/A
Levelled N/A

Surveyed 1971
Revised 1971
Edition N/A
Copyright N/A
Levelled N/A



Produced by
GroundSure Environmental Insight
www.groundsure.com

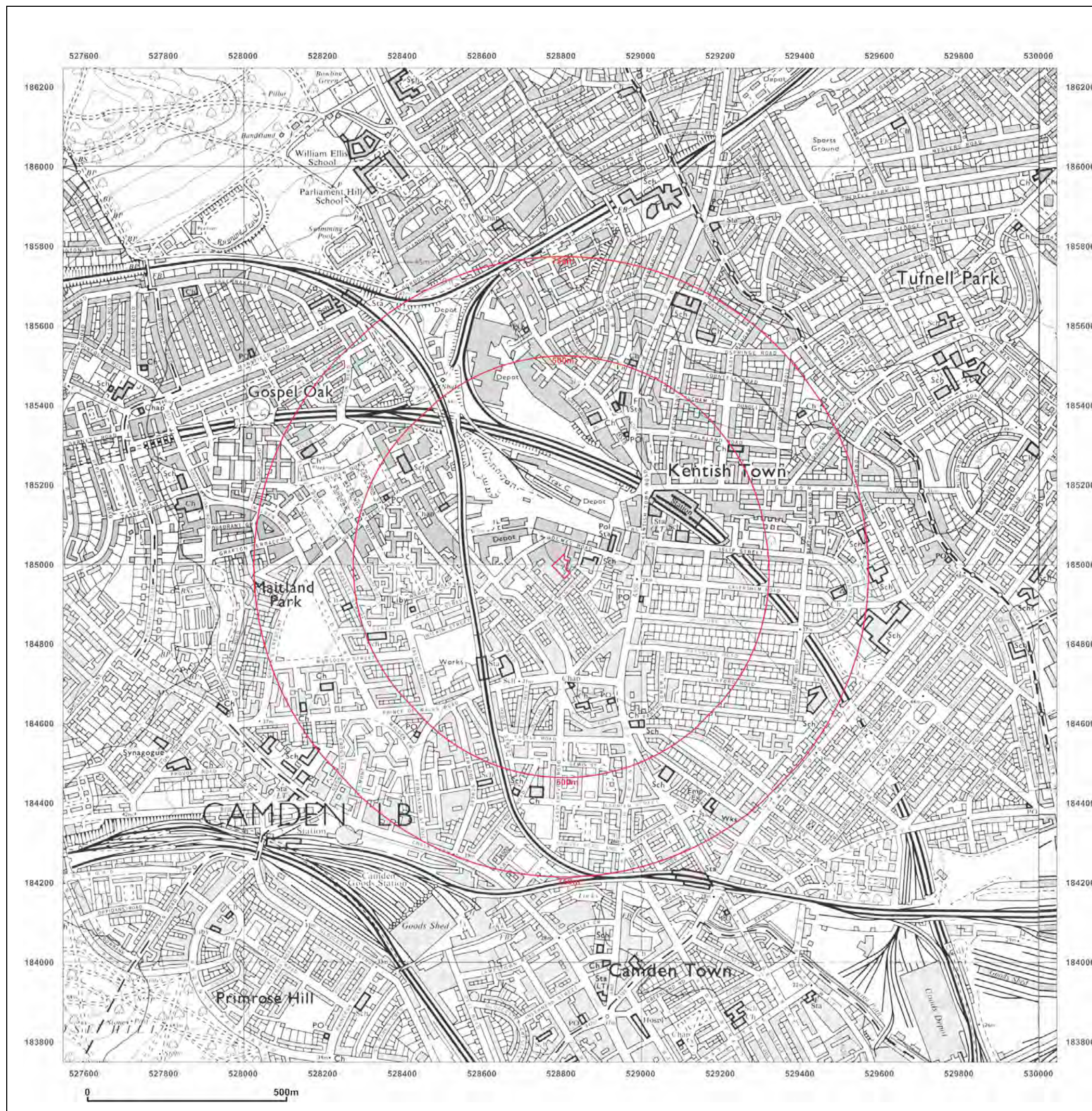


Supplied by:
www.centremapslive.com
Groundsure@centremaps.com

© Crown copyright and database rights 2013 Ordnance Survey 100035207

Production date: 14 January 2014

To view map legend click here [Legend](#)



Site Details:

45, HOLMES ROAD, LONDON,
NW5 3AN

Client Ref: CG/08696/MSR01
Report Ref: CGL01-1247023
Grid Ref: 528796, 184999

Map Name: Provisional

Map date: 1965-1968

Scale: 1:10,560

Printed at: 1:10,560



Surveyed 1965
Revised 1965
Edition N/A
Copyright N/A
Levelled N/A

Surveyed 1965
Revised 1967
Edition N/A
Copyright N/A
Levelled N/A

Surveyed 1968
Revised 1968
Edition N/A
Copyright N/A
Levelled N/A

Surveyed 1966
Revised 1966
Edition N/A
Copyright N/A
Levelled N/A



Produced by
GroundSure Environmental Insight
www.groundsure.com

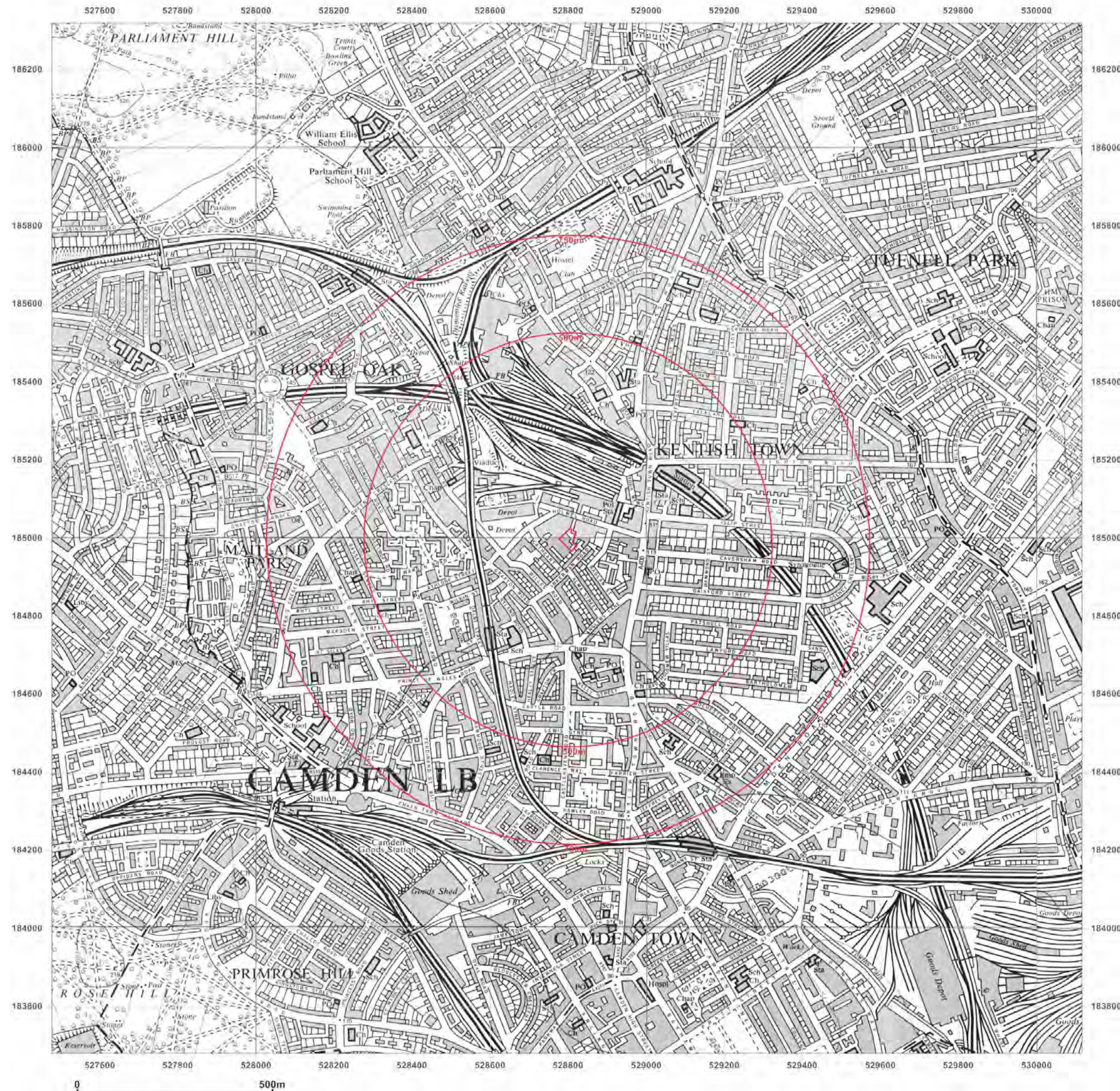


Supplied by:
www.centremapslive.com
Groundsure@centremaps.com

© Crown copyright and database rights 2013 Ordnance Survey 100035207

Production date: 14 January 2014

To view map legend click here [Legend](#)



Site Details:

45, HOLMES ROAD, LONDON,
NW5 3AN

Client Ref: CG/08696/MSR01
Report Ref: CGL01-1247023
Grid Ref: 528796, 184999

Map Name: Provisional

Map date: 1957-1962

Scale: 1:10,560

Printed at: 1:10,560



Surveyed 1958
Revised 1958
Edition N/A
Copyright N/A
Levelled N/A

Surveyed 1962
Revised 1962
Edition N/A
Copyright N/A
Levelled N/A

Surveyed 1957
Revised 1957
Edition N/A
Copyright N/A
Levelled N/A

Surveyed 1957
Revised 1957
Edition N/A
Copyright N/A
Levelled N/A



Produced by
GroundSure Environmental Insight
www.groundsure.com

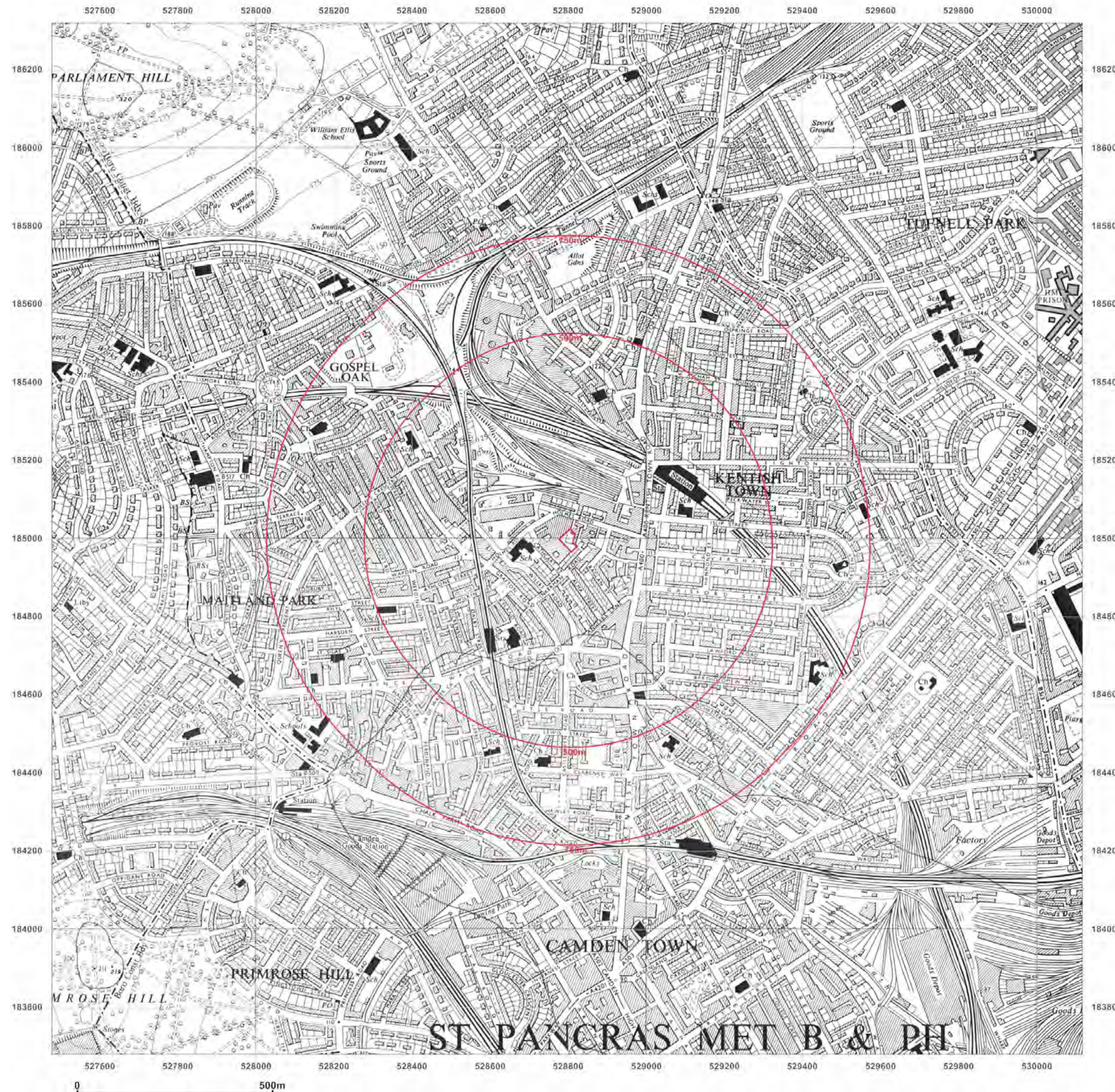


Supplied by:
www.centremapslive.com
Groundsure@centremaps.com

© Crown copyright and database rights 2013 Ordnance Survey 100035207

Production date: 14 January 2014

To view map legend click here [Legend](#)



Site Details:

45, HOLMES ROAD, LONDON,
NW5 3AN

Client Ref: CG/08696/MSR01
Report Ref: CGL01-1247023
Grid Ref: 528796, 184999

Map Name: Provisional

Map date: 1948-1952

Scale: 1:10,560

Printed at: 1:10,560



Surveyed 1940
Revised 1940
Edition N/A
Copyright N/A
Levelled N/A

Surveyed N/A
Revised N/A
Edition N/A
Copyright N/A
Levelled N/A

Surveyed 1940
Revised 1940
Edition N/A
Copyright N/A
Levelled N/A

Surveyed 1940
Revised 1940
Edition N/A
Copyright N/A
Levelled N/A



Produced by
GroundSure Environmental Insight
www.groundsure.com

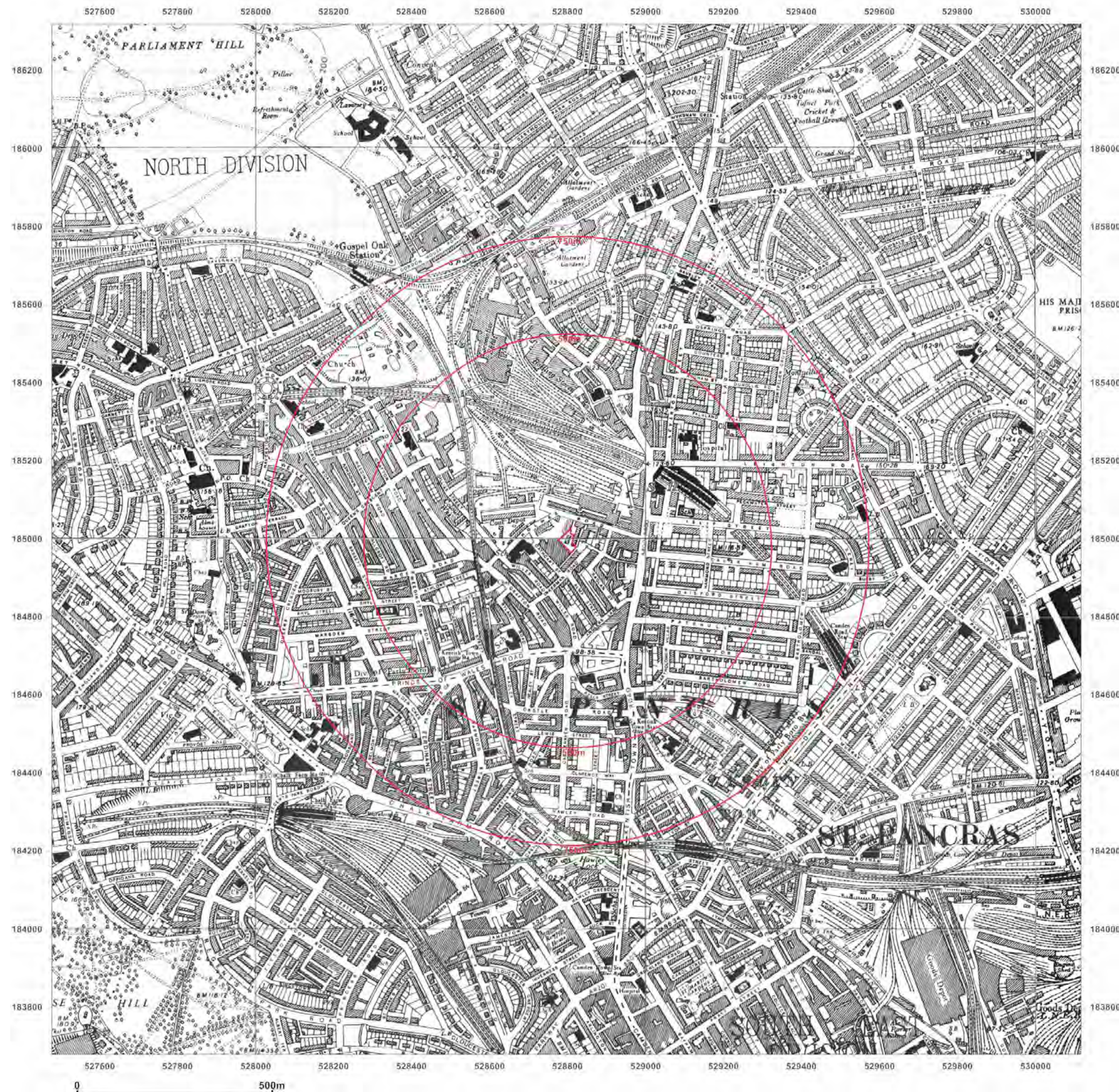


Supplied by:
www.centremapslive.com
Groundsure@centremaps.com

© Crown copyright and database rights 2013 Ordnance Survey 100035207

Production date: 14 January 2014

To view map legend click here [Legend](#)



Site Details:

45, HOLMES ROAD, LONDON,
NW5 3AN

Client Ref: CG/08696/MSR01
Report Ref: CGL01-1247023
Grid Ref: 528796, 184999

Map Name: County Series

Map date: 1938

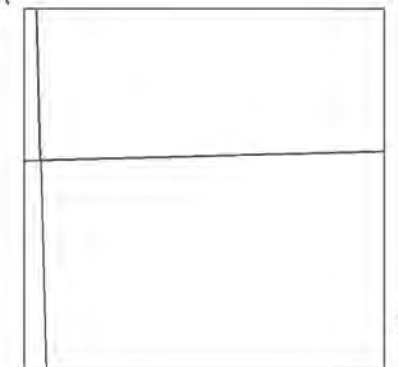
Scale: 1:10,560

Printed at: 1:10,560



Surveyed N/A
Revised N/A
Edition N/A
Copyright N/A
Levelled N/A

Surveyed 1869
Revised 1938
Edition N/A
Copyright N/A
Levelled N/A



Surveyed 1872
Revised 1938
Edition N/A
Copyright N/A
Levelled N/A



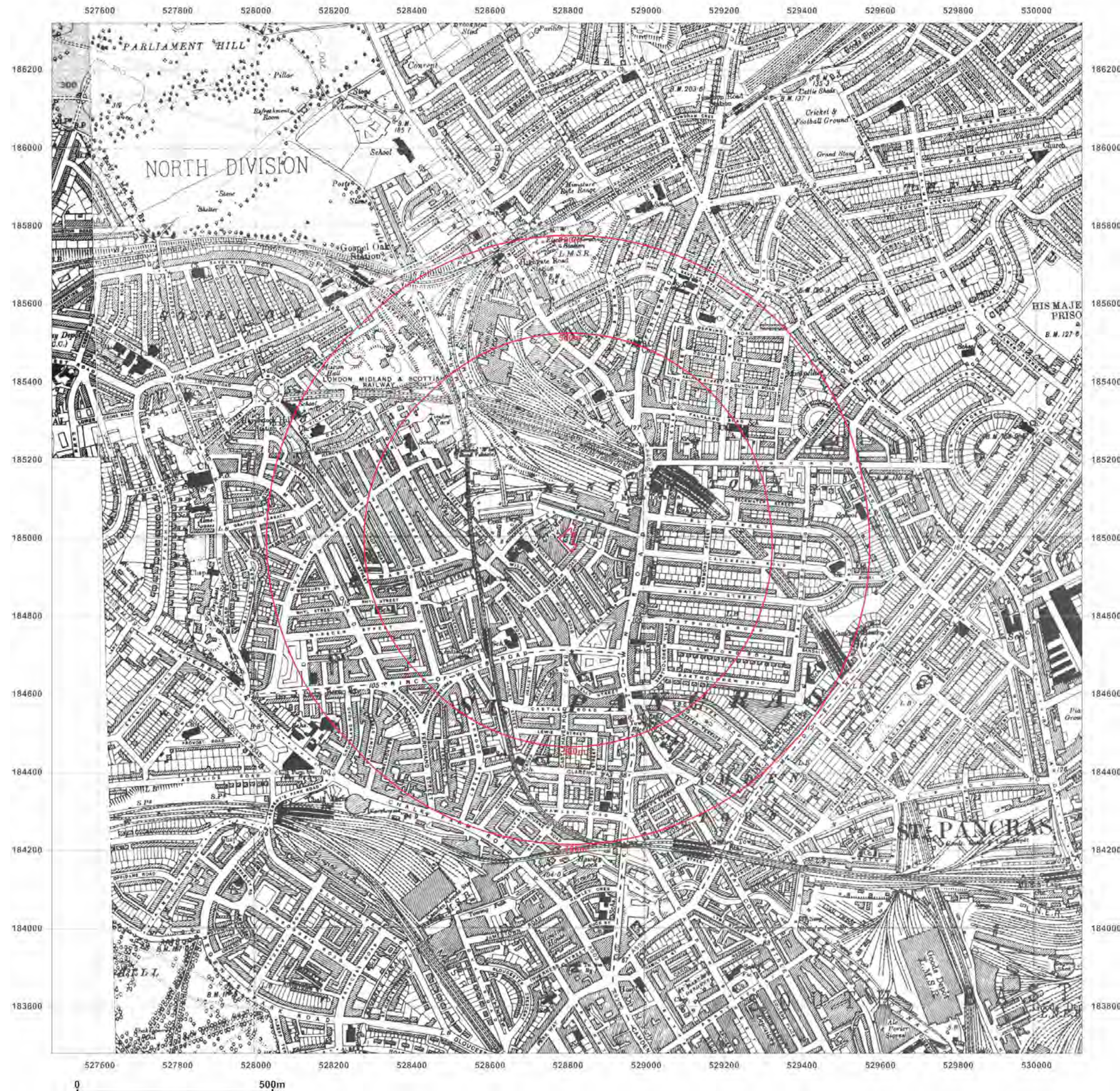
Produced by
GroundSure Environmental Insight
www.groundsure.com

Supplied by:
www.centremapslive.com
Groundsure@centremaps.com

© Crown copyright and database rights 2013 Ordnance Survey 100035207

Production date: 14 January 2014

To view map legend click here [Legend](#)



Site Details:

45, HOLMES ROAD, LONDON,
NW5 3AN

Client Ref: CG/08696/MSR01
Report Ref: CGL01-1247023
Grid Ref: 528796, 184999

Map Name: County Series

Map date: 1920

Scale: 1:10,560

Printed at: 1:10,560



Surveyed 1865
Revised 1920
Edition N/A
Copyright N/A
Levelled N/A

Surveyed 1869
Revised 1919
Edition 1920
Copyright N/A
Levelled 1913

Surveyed 1865
Revised 1920
Edition N/A
Copyright N/A
Levelled N/A

Surveyed 1872
Revised 1919
Edition 1920
Copyright N/A
Levelled N/A



Produced by
GroundSure Environmental Insight
www.groundsure.com

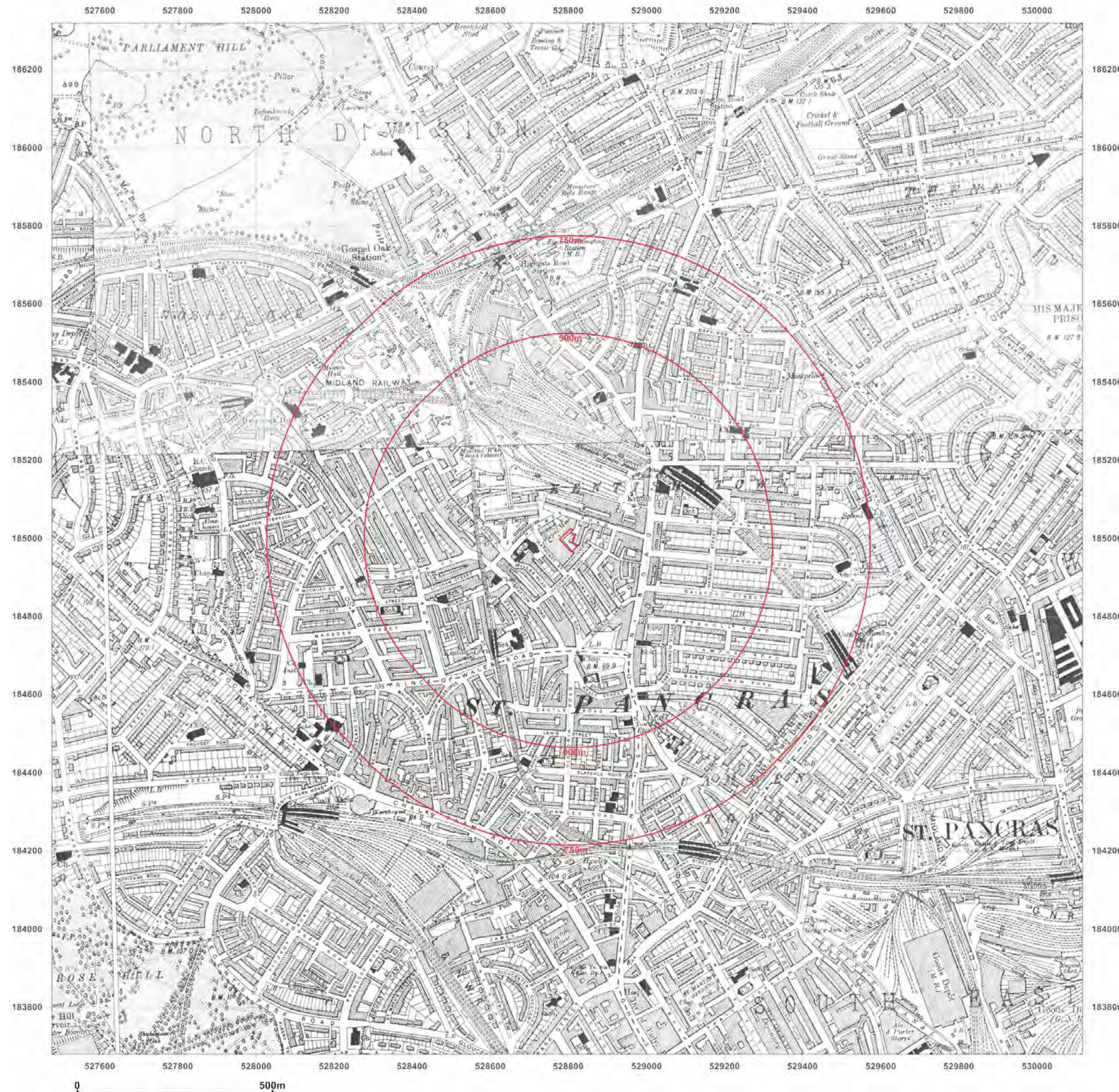


Supplied by:
www.centremapslive.com
Groundsure@centremaps.com

© Crown copyright and database rights 2013 Ordnance Survey 100035207

Production date: 14 January 2014

To view map legend click here [Legend](#)



Site Details:

45, HOLMES ROAD, LONDON,
NW5 3AN

Client Ref: CG/08696/MSR01
Report Ref: CGL01-1247023
Grid Ref: 528796, 184999

Map Name: County Series


Map date: 1911

Scale: 1:10,560

Printed at: 1:10,560



Surveyed N/A
Revised N/A
Edition N/A
Copyright N/A
Levelled N/A



Surveyed N/A
Revised N/A
Edition N/A
Copyright N/A
Levelled N/A



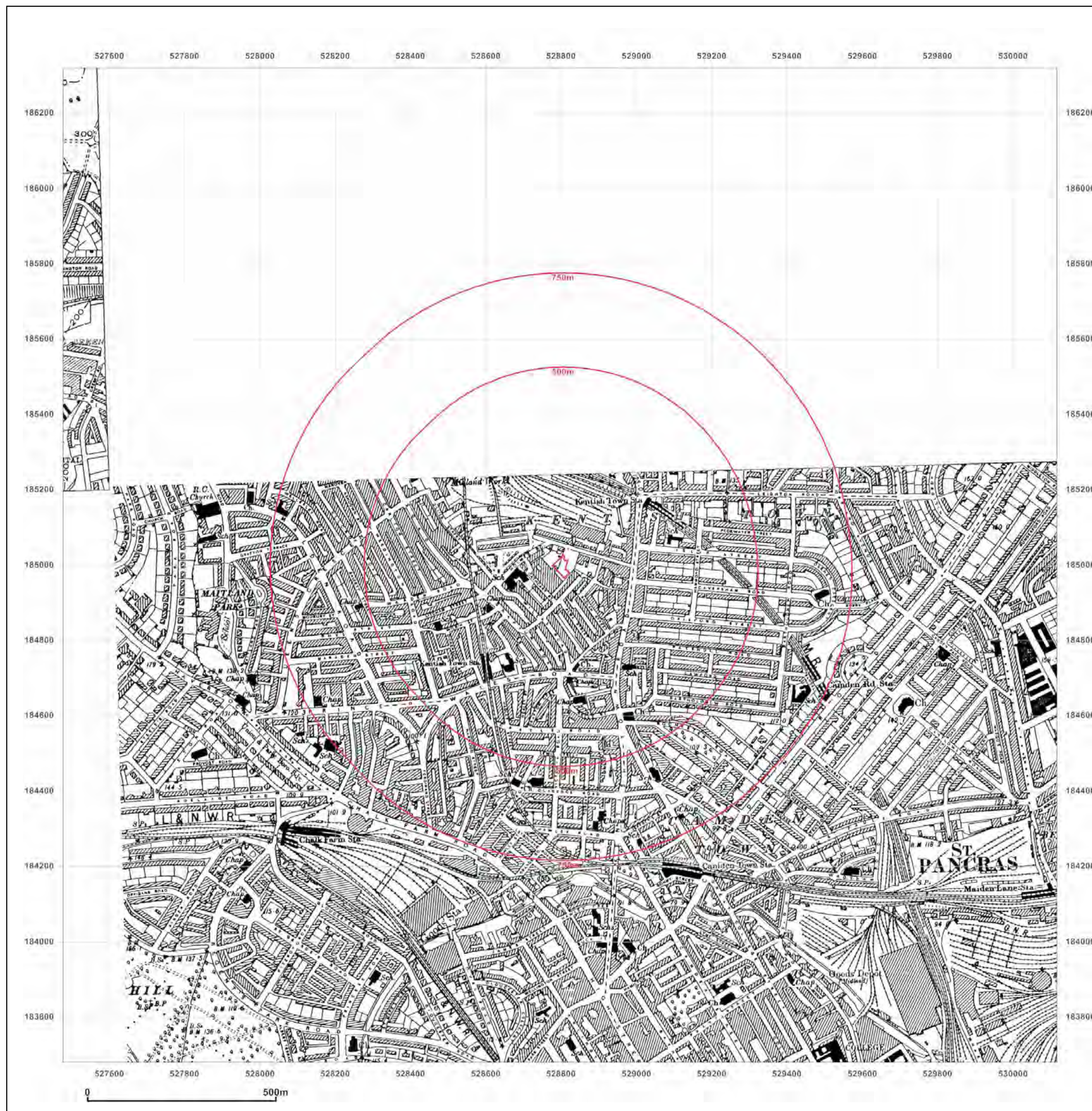
Produced by
GroundSure Environmental Insight
www.groundsure.com

Supplied by:
www.centremapslive.com
Groundsure@centremaps.com

© Crown copyright and database rights 2013 Ordnance Survey 100035207

Production date: 14 January 2014

To view map legend click here [Legend](#)



Site Details:

45, HOLMES ROAD, LONDON,
NW5 3AN

Client Ref: CG/08696/MSR01
Report Ref: CGL01-1247023
Grid Ref: 528796, 184999

Map Name: County Series

Map date: 1894

Scale: 1:10,560

Printed at: 1:10,560



Surveyed 1894
Revised 1894
Edition N/A
Copyright N/A
Levelled N/A

Surveyed 1894
Revised 1894
Edition N/A
Copyright N/A
Levelled N/A

Surveyed 1894
Revised 1894
Edition N/A
Copyright N/A
Levelled N/A

Surveyed 1894
Revised 1894
Edition N/A
Copyright N/A
Levelled N/A



Produced by
GroundSure Environmental Insight
www.groundsure.com

Supplied by:
www.centremapslive.com
Groundsure@centremaps.com

© Crown copyright and database rights 2013 Ordnance Survey 100035207

Production date: 14 January 2014

To view map legend click here [Legend](#)



Site Details:

45, HOLMES ROAD, LONDON,
NW5 3AN

Client Ref: CG/08696/MSR01
Report Ref: CGL01-1247023
Grid Ref: 528796, 184999

Map Name: County Series

Map date: 1879-1884

Scale: 1:10,560

Printed at: 1:10,560



Surveyed 1879
Revised 1879
Edition N/A
Copyright N/A
Levelled N/A

Surveyed 1873
Revised 1873
Edition 1884
Copyright N/A
Levelled N/A



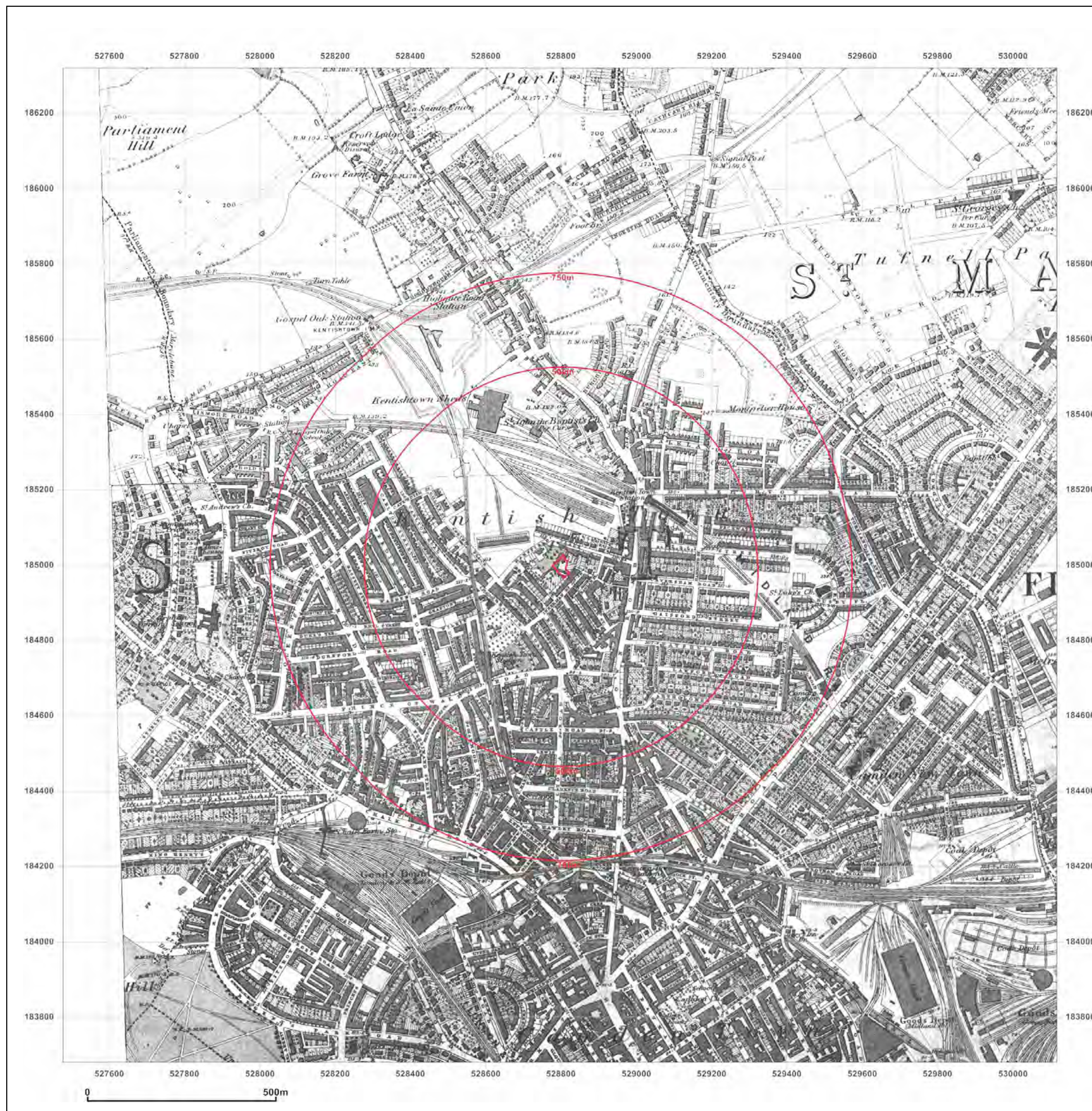
Produced by
GroundSure Environmental Insight
www.groundsure.com

Supplied by:
www.centremapslive.com
Groundsure@centremaps.com

© Crown copyright and database rights 2013 Ordnance Survey 100035207

Production date: 14 January 2014

To view map legend click here [Legend](#)



Site Details:

45, HOLMES ROAD, LONDON,
NW5 3AN

Client Ref: CG/08696/MSR01
Report Ref: CGL01-1247023
Grid Ref: 528796, 184999

Map Name: County Series

Map date: 1866-1869

Scale: 1:10,560

Printed at: 1:10,560



Surveyed 1869
Revised 1889
Edition N/A
Copyright N/A
Levelled N/A

Surveyed 1866
Revised 1866
Edition N/A
Copyright N/A
Levelled N/A



GroundSure

Produced by
GroundSure Environmental Insight
www.groundsure.com



Supplied by:
www.centremapslive.com
Groundsure@centremaps.com

© Crown copyright and database rights 2013 Ordnance Survey 100035207

Production date: 14 January 2014

To view map legend click here [Legend](#)

