

Site Details:

Client Ref: EMS_203746_296431
 Report Ref: EMS-203746_296431
 Grid Ref: 529751, 183173

Map Name: National Grid

Map date: 1951-1952

Scale: 1:1,250

Printed at: 1:2,500



Surveyed 1952 Revised 1952 Edition N/A Copyright N/A Levelled 1932	Surveyed 1951 Revised 1951 Edition N/A Copyright N/A Levelled 1932	Surveyed 1952 Revised 1952 Edition N/A Copyright N/A Levelled 1934
Surveyed 1952 Revised 1952 Edition N/A Copyright N/A Levelled 1932	Surveyed 1952 Revised 1952 Edition N/A Copyright N/A Levelled 1932	Surveyed 1951 Revised 1951 Edition N/A Copyright N/A Levelled 1934

Produced by
GroundSure GroundSure Environmental Insight
www.groundsure.com



Supplied by:
www.emapsite.com
sales@emapsite.com

© Crown copyright and database rights 2013 Ordnance Survey 100035207

Production date: 01 May 2013

To view map legend click here [Legend](#)



Site Details:

Client Ref: EMS_203746_296431
Report Ref: EMS-203746_296431
Grid Ref: 529751, 183173

Map Name: National Grid

Map date: 1952

Scale: 1:2,500

Printed at: 1:2,500



Surveyed 1952
 Revised 1952
 Edition N/A
 Copyright N/A
 Levelled 1934

Surveyed 1952
 Revised 1952
 Edition 1954
 Copyright N/A
 Levelled 1934

Surveyed 1952
 Revised 1952
 Edition 1954
 Copyright N/A
 Levelled 1932

Surveyed 1952
 Revised 1952
 Edition N/A
 Copyright N/A
 Levelled 1934



Produced by
 GroundSure Environmental Insight
www.groundsure.com

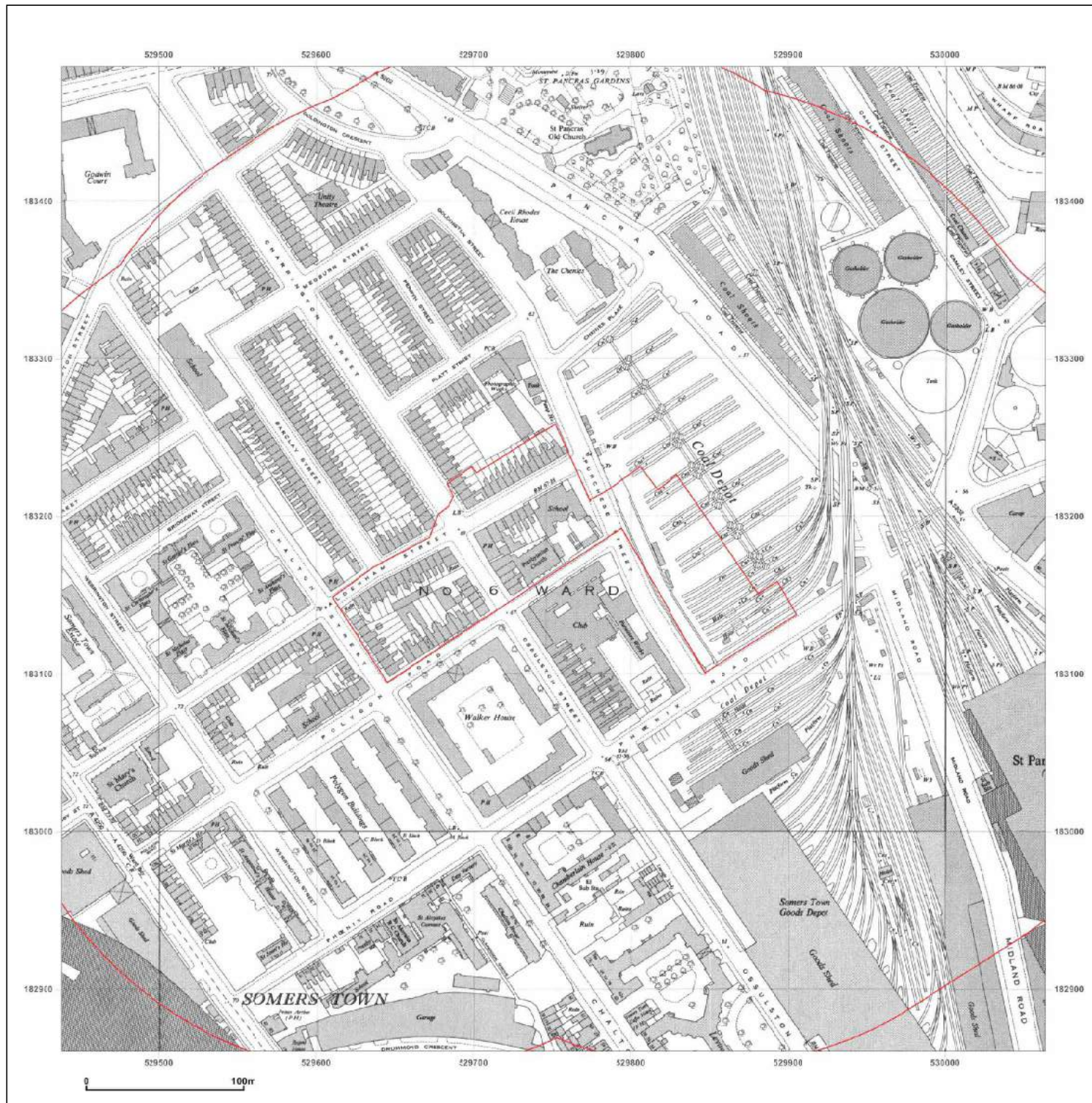


Supplied by:
www.emapsite.com
sales@emapsite.com

© Crown copyright and database rights 2013 Ordnance Survey 100035207

Production date: 01 May 2013

To view map legend click here [Legend](#)



Site Details:

Client Ref: EMS_203746_296431
 Report Ref: EMS-203746_296431
 Grid Ref: 529751, 183173

Map Name: County Series

Map date: 1916

Scale: 1:2,500

Printed at: 1:2,500



Surveyed 1916
 Revised 1916
 Edition N/A
 Copyright N/A
 Levelled N/A



Produced by
 GroundSure Environmental Insight
www.groundsure.com



Supplied by:
www.emapsite.com
sales@emapsite.com

© Crown copyright and database rights 2013 Ordnance Survey 100035207

Production date: 01 May 2013

To view map legend click here [Legend](#)



Site Details:

Client Ref: EMS_203746_296431
Report Ref: EMS-203746_296431
Grid Ref: 529751, 183173

Map Name: County Series

Map date: 1896

Scale: 1:2,500

Printed at: 1:2,500



Surveyed 1896
Revised 1896
Edition N/A
Copyright N/A
Levelled N/A



Produced by
GroundSure Environmental Insight
www.groundsure.com

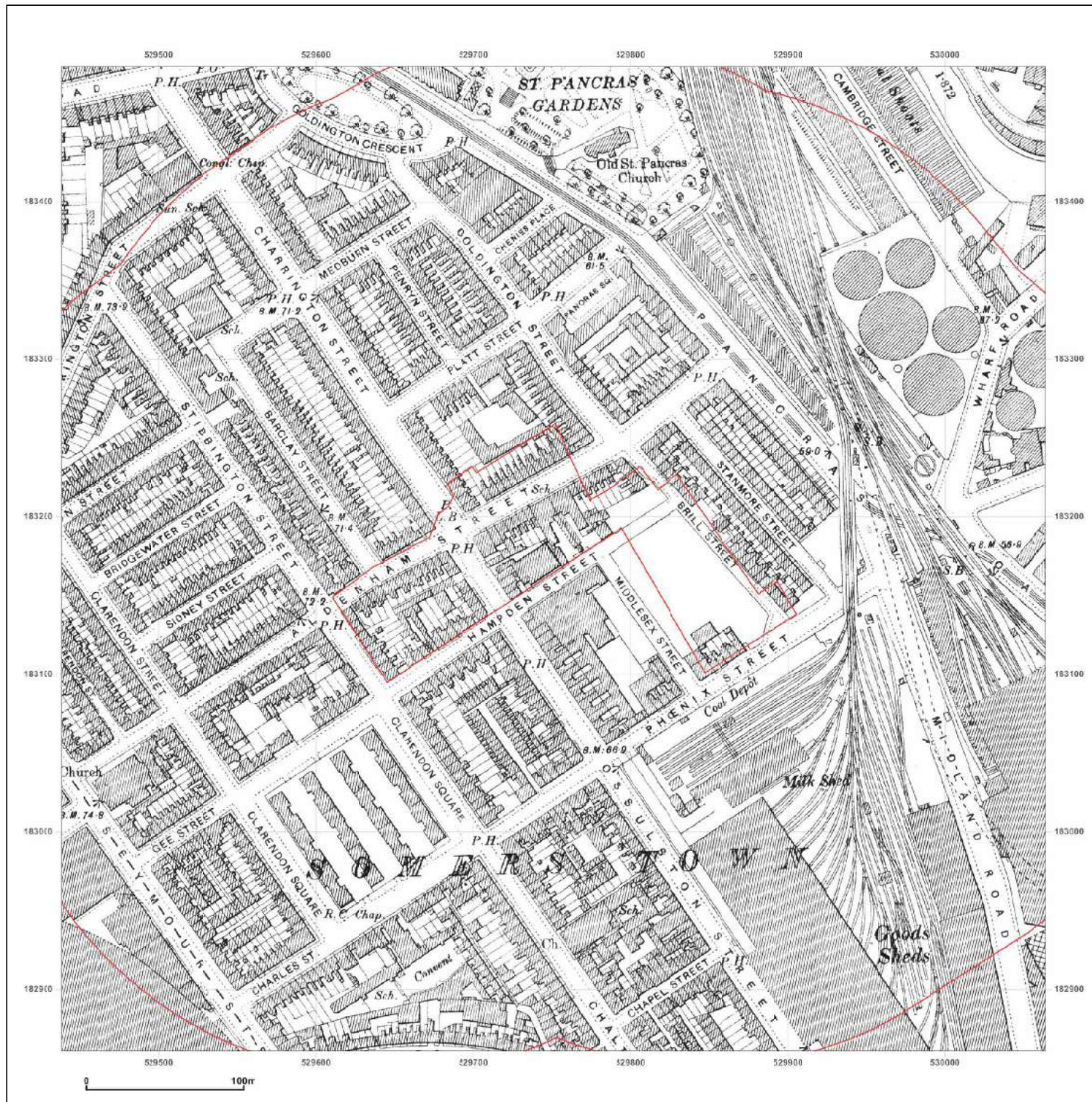


Supplied by:
www.emapsite.com
sales@emapsite.com

© Crown copyright and database rights 2013 Ordnance Survey 100035207

Production date: 01 May 2013

To view map legend click here [Legend](#)



Site Details:

Client Ref: EMS_203746_296431
Report Ref: EMS-203746_296431
Grid Ref: 529751, 183173

Map Name: 1056 Scale Town Plan

Map date: 1894

Scale: 1:1,056

Printed at: 1:1,056



Surveyed N/A
Revised N/A
Edition N/A
Copyright N/A
Levelled N/A



Produced by
GroundSure Environmental Insight
www.groundsure.com

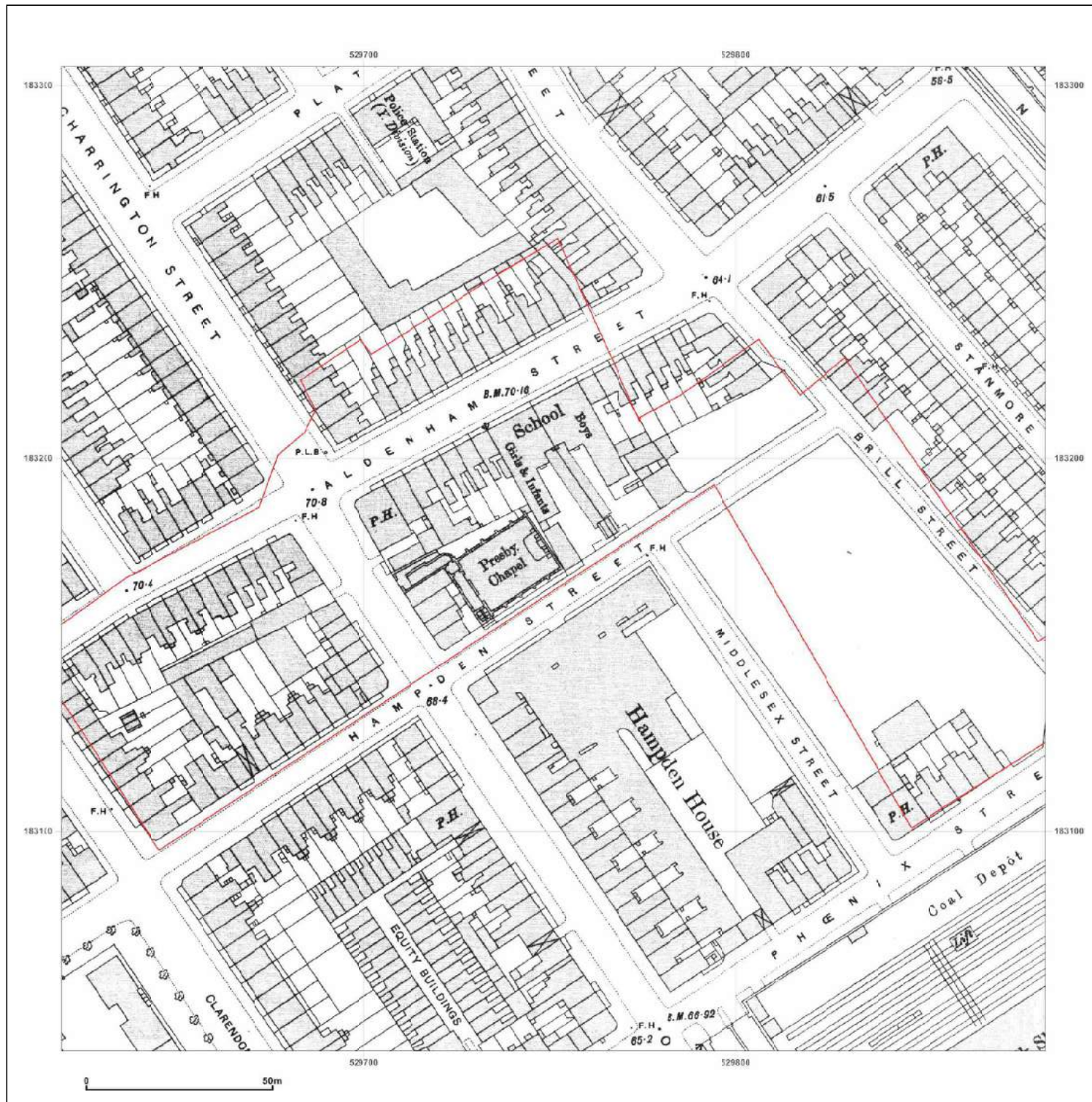


Supplied by:
www.emapsite.com
sales@emapsite.com

© Crown copyright and database rights 2013 Ordnance Survey 100035207

Production date: 01 May 2013

To view map legend click here [Legend](#)



Site Details:


Client Ref: EMS_203746_296431
Report Ref: EMS-203746_296431
Grid Ref: 529751, 183173

Map Name: County Series

Map date: 1876

Scale: 1:2,500

Printed at: 1:2,500



Surveyed N/A
 Revised N/A
 Edition N/A
 Copyright N/A
 Levelled N/A



Produced by
 GroundSure Environmental Insight
www.groundsure.com



Supplied by:
www.emapsite.com
sales@emapsite.com

© Crown copyright and database rights 2013 Ordnance Survey 100035207

Production date: 01 May 2013

To view map legend click here [Legend](#)



Site Details:


Client Ref: EMS_203746_296431
Report Ref: EMS-203746_296431
Grid Ref: 529751, 183173

Map Name: 1056 Scale Town Plan

Map date: 1874

Scale: 1:1,056

Printed at: 1:1,056



Surveyed N/A
Revised N/A
Edition N/A
Copyright N/A
Levelled N/A



Produced by
GroundSure Environmental Insight
www.groundsure.com



Supplied by:
www.emapsite.com
sales@emapsite.com

© Crown copyright and database rights 2013 Ordnance Survey 100035207

Production date: 01 May 2013

To view map legend click here [Legend](#)



Site Details:


Client Ref: EMS_203746_296431
Report Ref: EMS-203746_296431
Grid Ref: 529751, 183173

Map Name: 1056 Scale Town Plan

Map date: 1871

Scale: 1:1,056

Printed at: 1:1,056



Surveyed N/A
Revised N/A
Edition N/A
Copyright N/A
Levelled N/A



Produced by
GroundSure Environmental Insight
www.groundsure.com



Supplied by:
www.emapsite.com
sales@emapsite.com

© Crown copyright and database rights 2013 Ordnance Survey 100035207

Production date: 01 May 2013

To view map legend click here [Legend](#)



APPENDIX C

BOMB MAP

EDITH NEVILLE SCHOOL AND COMMUNITY CENTRE, CAMDEN
PHASE 1 GEO-ENVIRONMENTAL DESK STUDY
R12794/G001A

The screenshot shows a web browser window displaying the Bomb Sight website. The browser's address bar shows the URL: <http://bombsight.org/#17/51.53168/-0.13090>. The website header features the "BOMB SIGHT" logo with a small airplane icon and the tagline "Mapping the WW2 bomb census". Navigation links include "Map", "Explore London", "About", "FAQ", "Data", and "Android App".

The main content area is titled "EXPLORE THE LONDON BLITZ during 7th October 1940 to 6th June 1941". It includes a search bar, a dropdown menu for "Aggregate Bomb Census", and an "Information" link. The map shows a street grid in Camden, London, with several red bomb icons. Labeled streets include Cranleigh Street, Bridgeway Street, Chilton Street, Aldenham Street, Wenington Street, Polygon Road, Phoenix Road, and Osusobon Street. Landmarks such as Edith Neville Primary School, St Mary's, St Aloysius' Catholic Infant School, and The Francis Crick Institute are also visible. A vertical scale bar is on the left side of the map.

At the bottom of the map, there is a disclaimer: "The National Archives give no warranty to the accuracy, completeness or fitness for purpose of the information provided. Images should be used only for purposes of research, private study or education. Applications for any other use should be made to The National Archives Image Library, Kew, Richmond, Surrey, TW9 4DU, Tel: 02083925255 Fax: 02083925266".

The Windows taskbar at the bottom shows the system clock at 13:39 and several open applications, including "Inbox - Mic...", "FW: 664-EN...", "2 Window...", "Microsoft E...", "2 Micro...", "5 Adobe...", and "Bomb Sight...".

**APPENDIX D
SITE WALKOVER PHOTOGRAPHS**




Figure 1: View looking north from the southern corner of the eastern parcel of land showing current amenity land use.



Figure 2: View looking north across Edith Neville Primary School (northern parcel of land) from Polygon Road



Figure 3: View looking northwest across the northern parcel of land from the junction of Polygon Road and Ossulston Street.



Figure 4: View looking west along the northern boundary of the northern parcel of land.



Figure 5: View looking east across the northern parcel of land from the southwestern corner.



Figure 6: View looking south across the eastern parcel of land towards Brill Place.



Figure 7: View across looking south along the line of Regents Canal from the northern boundary of the northern parcel of land.

Figure 8: