

Site Details:


Client Ref: EMS_203746_296431
Report Ref: EMS-203746_296431
Grid Ref: 529751, 183173

Map Name: 1:10,000 Raster

Map date: 2002

Scale: 1:10,000

Printed at: 1:10,000



Produced by
GroundSure Environmental Insight
www.groundsure.com

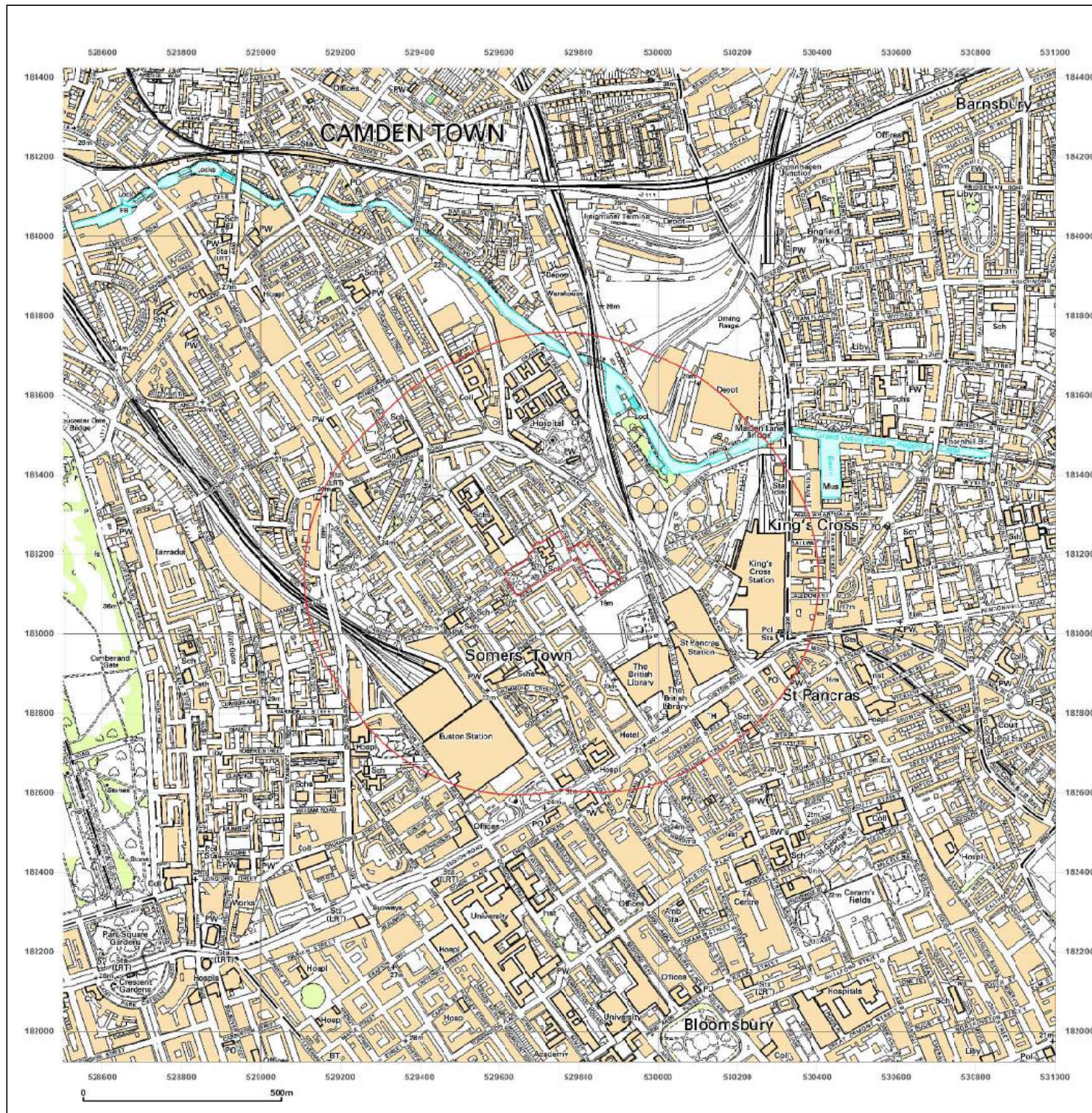


Supplied by:
www.emapsite.com
sales@emapsite.com

© Crown copyright and database rights 2013 Ordnance Survey 100035207

Production date: 01 May 2013

To view map legend click here [Legend](#)



Site Details:

Client Ref: EMS_203746_296431
Report Ref: EMS-203746_296431
Grid Ref: 529751, 183173

Map Name: National Grid

Map date: 1989-1994

Scale: 1:10,000

Printed at: 1:10,000



Surveyed 1987
Revised 1989
Edition N/A
Copyright N/A
Levelled N/A

Surveyed 1984
Revised 1994
Edition N/A
Copyright N/A
Levelled N/A



Produced by
GroundSure Environmental Insight
www.groundsure.com



Supplied by:
www.emapsite.com
sales@emapsite.com

© Crown copyright and database rights 2013 Ordnance Survey 100035207

Production date: 01 May 2013

To view map legend click here [Legend](#)



Site Details:


Client Ref: EMS_203746_296431
Report Ref: EMS-203746_296431
Grid Ref: 529751, 183173

Map Name: National Grid

Map date: 1976

Scale: 1:10,000

Printed at: 1:10,000



Surveyed 1974
Revised 1976
Edition N/A
Copyright N/A
Levelled N/A



Produced by
GroundSure Environmental Insight
www.groundsure.com

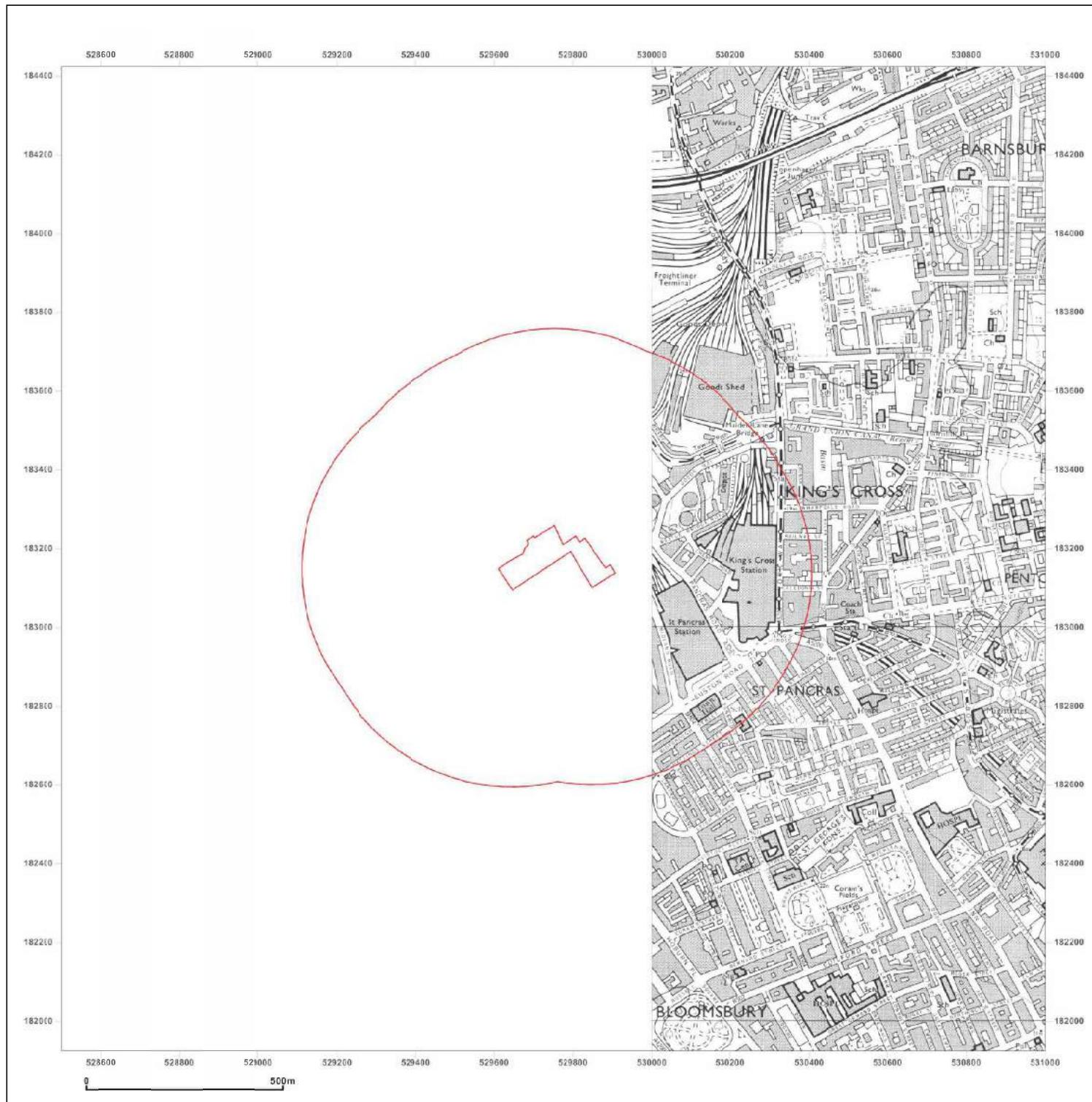


Supplied by:
www.emapsite.com
sales@emapsite.com

© Crown copyright and database rights 2013 Ordnance Survey 100035207

Production date: 01 May 2013

To view map legend click here [Legend](#)



Site Details:

Client Ref: EMS_203746_296431
Report Ref: EMS-203746_296431
Grid Ref: 529751, 183173

Map Name: National Grid

Map date: 1971-1973

Scale: 1:10,000

Printed at: 1:10,000



Surveyed 1972
Revised 1973
Edition N/A
Copyright N/A
Levelled N/A

Surveyed 1971
Revised 1971
Edition N/A
Copyright N/A
Levelled N/A



Produced by
GroundSure Environmental Insight
www.groundsure.com

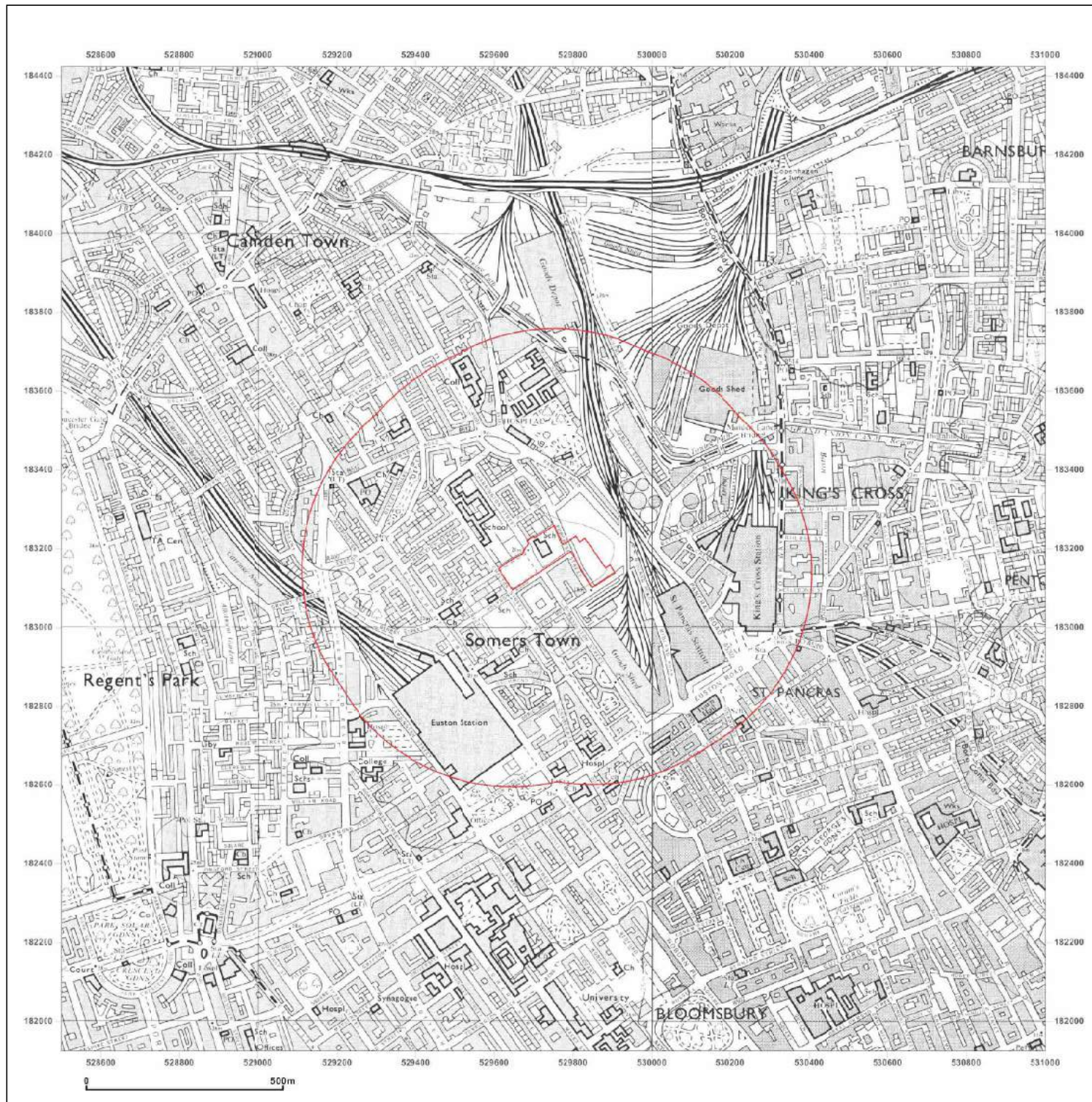


Supplied by:
www.emapsite.com
sales@emapsite.com

© Crown copyright and database rights 2013 Ordnance Survey 100035207

Production date: 01 May 2013

To view map legend click here [Legend](#)



Site Details:

Client Ref: EMS_203746_296431
Report Ref: EMS-203746_296431
Grid Ref: 529751, 183173

Map Name: Provisional

Map date: 1966-1968

Scale: 1:10,560

Printed at: 1:10,560



Surveyed 1968
 Revised 1968
 Edition N/A
 Copyright N/A
 Levelled N/A

Surveyed 1966
 Revised 1966
 Edition N/A
 Copyright N/A
 Levelled N/A



Produced by
 GroundSure Environmental Insight
www.groundsure.com

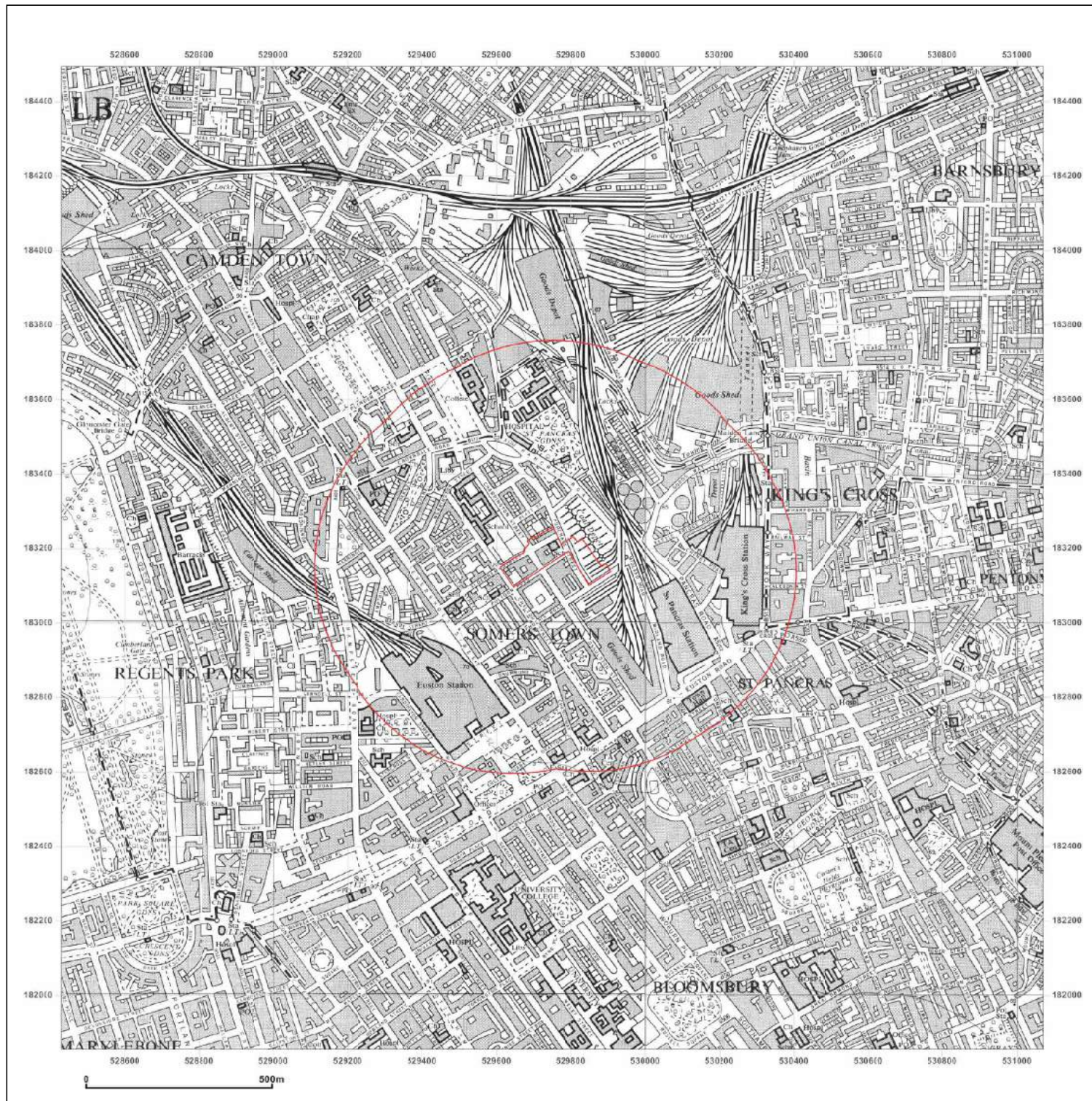


Supplied by:
www.emapsite.com
sales@emapsite.com

© Crown copyright and database rights 2013 Ordnance Survey 100035207

Production date: 01 May 2013

To view map legend click here [Legend](#)



Site Details:

Client Ref: EMS_203746_296431
Report Ref: EMS-203746_296431
Grid Ref: 529751, 183173

Map Name: Provisional

Map date: 1957

Scale: 1:10,560

Printed at: 1:10,560



Surveyed 1957
Revised 1957
Edition N/A
Copyright N/A
Levelled N/A

Surveyed 1957
Revised 1957
Edition N/A
Copyright N/A
Levelled N/A



Produced by
GroundSure Environmental Insight
www.groundsure.com

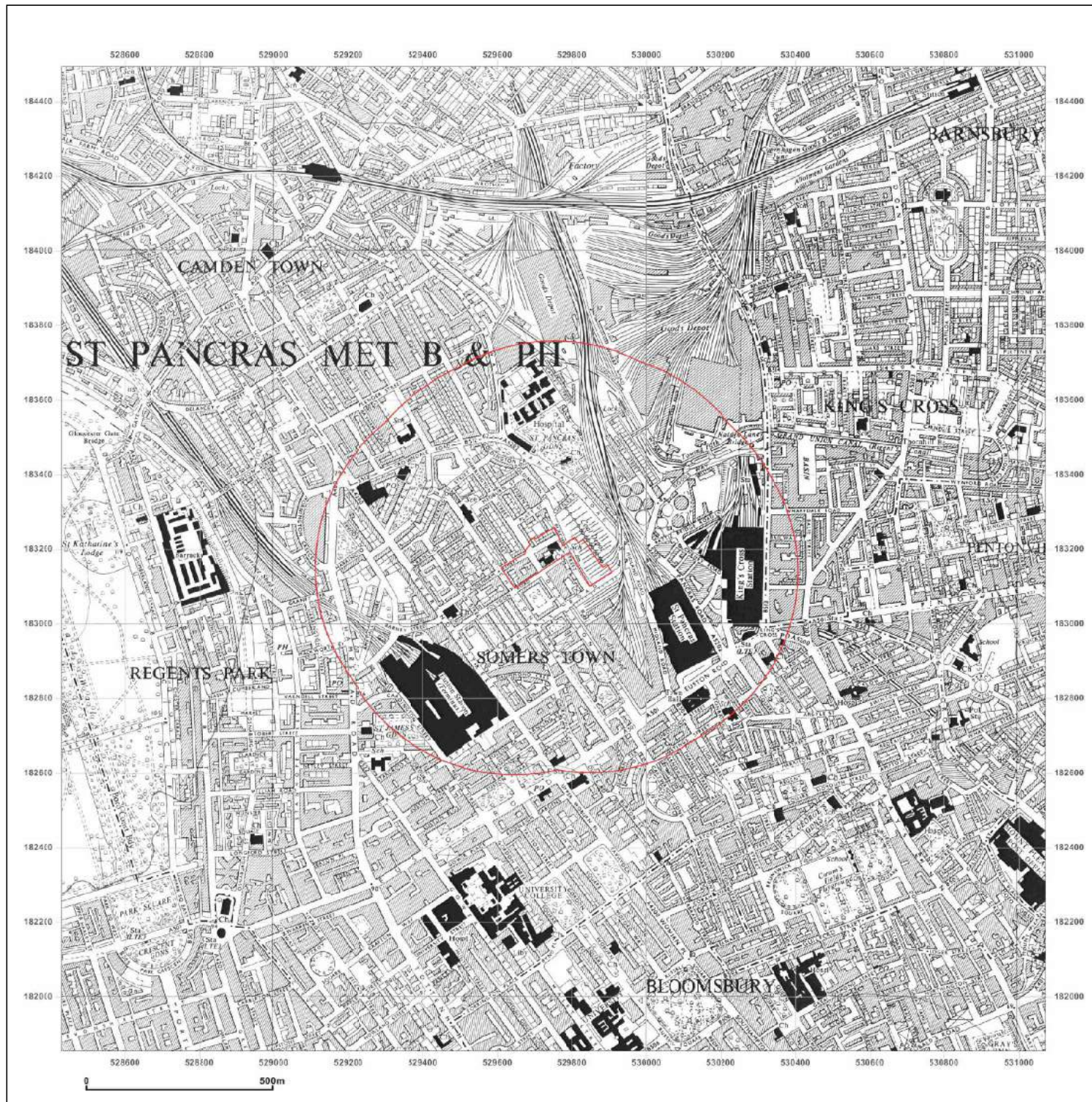


Supplied by:
www.emapsite.com
sales@emapsite.com

© Crown copyright and database rights 2013 Ordnance Survey 100035207

Production date: 01 May 2013

To view map legend click here [Legend](#)



Site Details:

Client Ref: EMS_203746_296431
Report Ref: EMS-203746_296431
Grid Ref: 529751, 183173

Map Name: Provisional

Map date: 1948

Scale: 1:10,560

Printed at: 1:10,560



Surveyed 1940
Revised 1940
Edition N/A
Copyright N/A
Levelled N/A

Surveyed 1940
Revised 1940
Edition N/A
Copyright N/A
Levelled N/A



Produced by
GroundSure Environmental Insight
www.groundsure.com

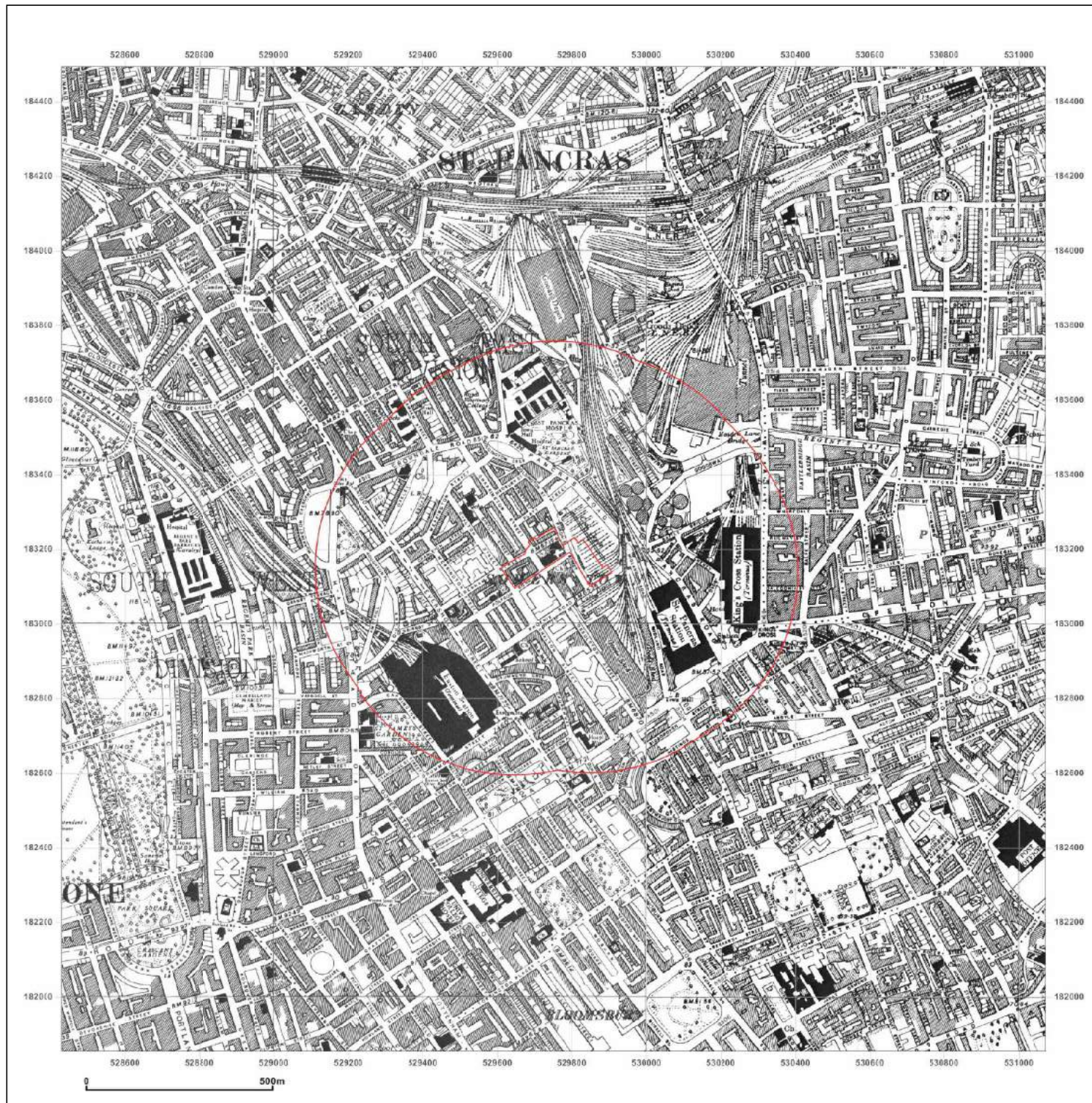


Supplied by:
www.emapsite.com
sales@emapsite.com

© Crown copyright and database rights 2013 Ordnance Survey 100035207

Production date: 01 May 2013

To view map legend click here [Legend](#)



Site Details:


Client Ref: EMS_203746_296431
Report Ref: EMS-203746_296431
Grid Ref: 529751, 183173

Map Name: County Series

Map date: 1938

Scale: 1:10,560

Printed at: 1:10,560



Surveyed 1872
Revised 1938
Edition N/A
Copyright N/A
Levelled N/A



Produced by
GroundSure Environmental Insight
www.groundsure.com

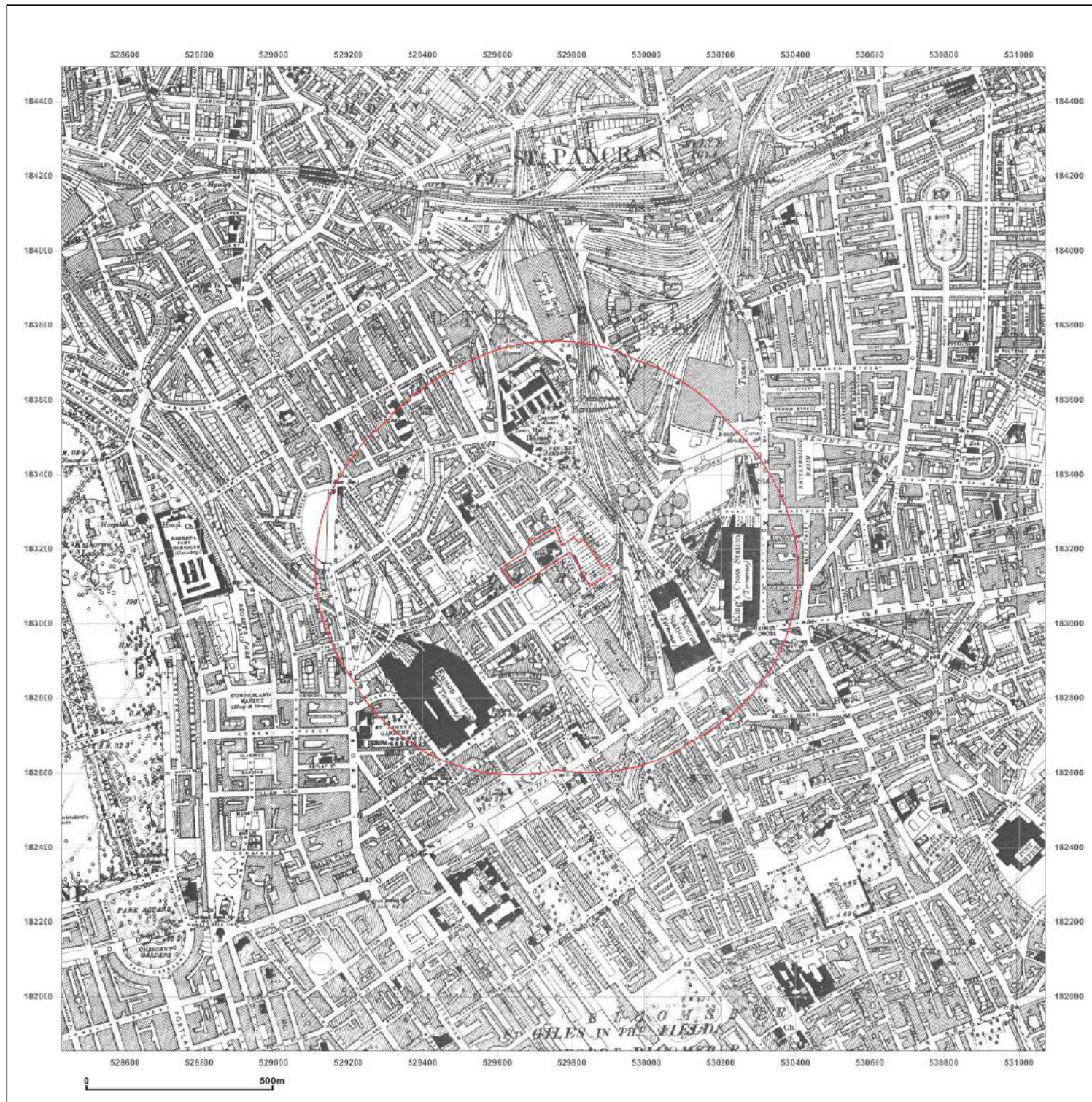


Supplied by:
www.emapsite.com
sales@emapsite.com

© Crown copyright and database rights 2013 Ordnance Survey 100035207

Production date: 01 May 2013

To view map legend click here [Legend](#)



Site Details:

Client Ref: EMS_203746_296431
Report Ref: EMS-203746_296431
Grid Ref: 529751, 183173

Map Name: County Series

Map date: 1920

Scale: 1:10,560

Printed at: 1:10,560



Surveyed 1872
Revised 1919
Edition 1920
Copyright N/A
Levelled N/A



Produced by
GroundSure Environmental Insight
www.groundsure.com

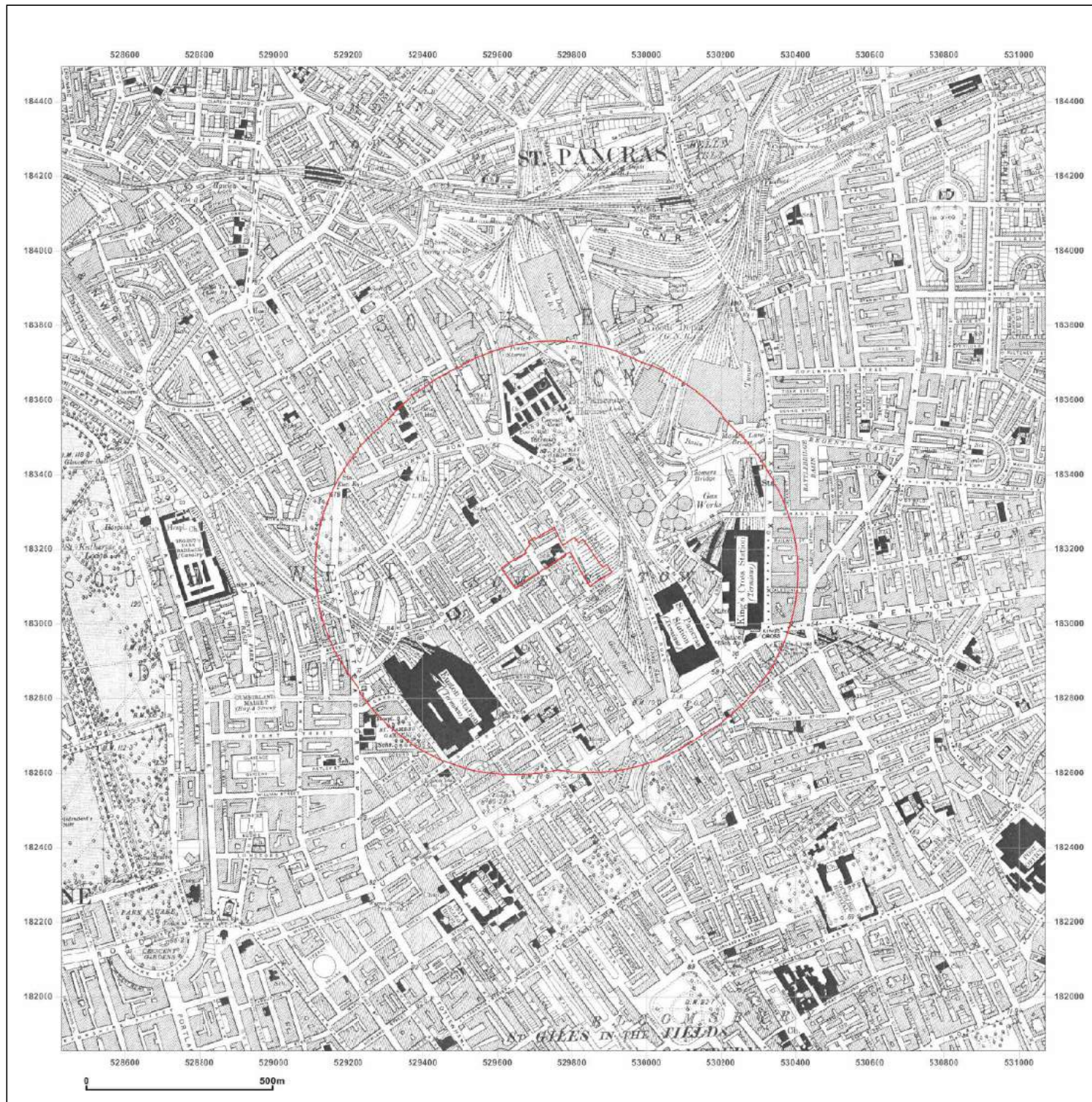


Supplied by:
www.emapsite.com
sales@emapsite.com

© Crown copyright and database rights 2013 Ordnance Survey 100035207

Production date: 01 May 2013

To view map legend click here [Legend](#)



Site Details:

Client Ref: EMS_203746_296431
Report Ref: EMS-203746_296431
Grid Ref: 529751, 183173

Map Name: County Series

Map date: 1911

Scale: 1:10,560

Printed at: 1:10,560



Surveyed N/A
Revised N/A
Edition N/A
Copyright N/A
Levelled N/A



Produced by
GroundSure Environmental Insight
www.groundsure.com

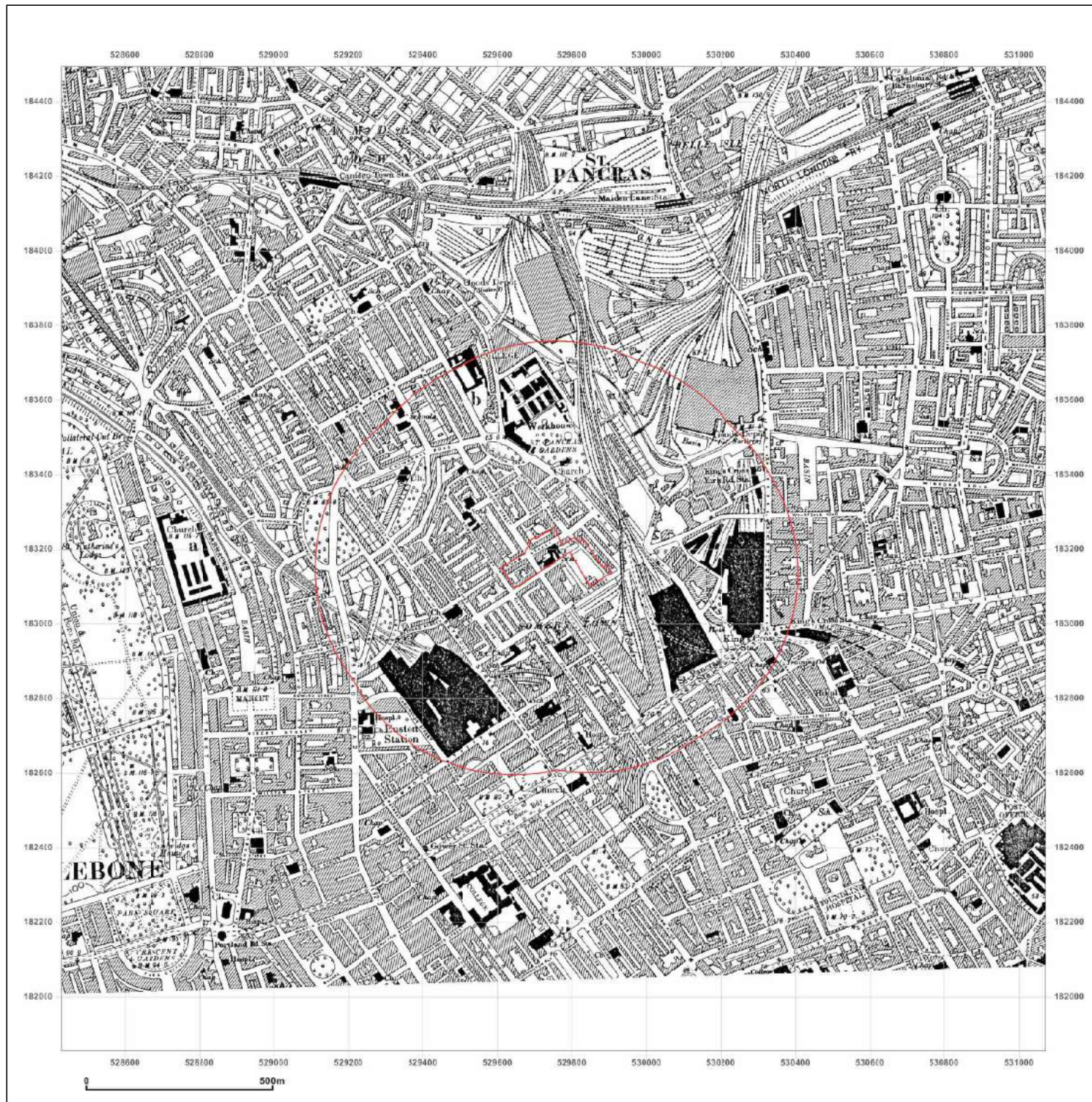


Supplied by:
www.emapsite.com
sales@emapsite.com

© Crown copyright and database rights 2013 Ordnance Survey 100035207

Production date: 01 May 2013

To view map legend click here [Legend](#)



Site Details:

Client Ref: EMS_203746_296431
Report Ref: EMS-203746_296431
Grid Ref: 529751, 183173

Map Name: County Series

Map date: 1894-1895

Scale: 1:10,560

Printed at: 1:10,560



Surveyed 1894
Revised 1894
Edition N/A
Copyright N/A
Levelled N/A

Surveyed 1895
Revised 1895
Edition N/A
Copyright N/A
Levelled N/A



Produced by
GroundSure Environmental Insight
www.groundsure.com

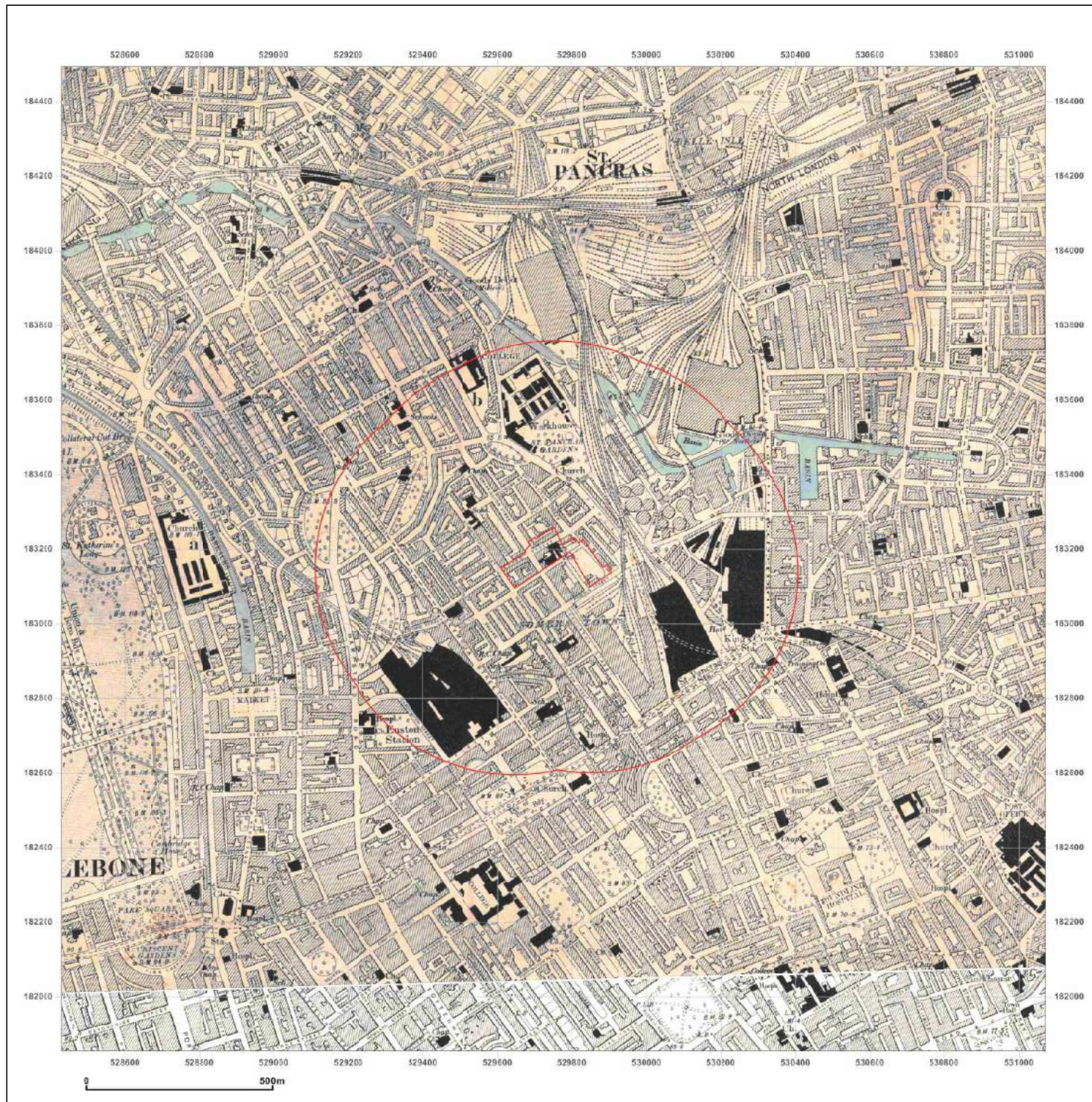


Supplied by:
www.emapsite.com
sales@emapsite.com

© Crown copyright and database rights 2013 Ordnance Survey 100035207

Production date: 01 May 2013

To view map legend click here [Legend](#)



Site Details:

Client Ref: EMS_203746_296431
Report Ref: EMS-203746_296431
Grid Ref: 529751, 183173

Map Name: County Series

Map date: 1873

Scale: 1:10,560

Printed at: 1:10,560



Surveyed 1873
Revised 1873
Edition N/A
Copyright N/A
Levelled N/A



Produced by
GroundSure Environmental Insight
www.groundsure.com



Supplied by:
www.emapsite.com
sales@emapsite.com

© Crown copyright and database rights 2013 Ordnance Survey 100035207

Production date: 01 May 2013

To view map legend click here [Legend](#)



Site Details:

Client Ref: EMS_203746_296431
 Report Ref: EMS-203746_296431
 Grid Ref: 529751, 183173

Map Name: MasterMap

Map date: 2012

Scale: 1:1,250

Printed at: 1:2,500



Produced by
GroundSure Environmental Insight
www.groundsure.com

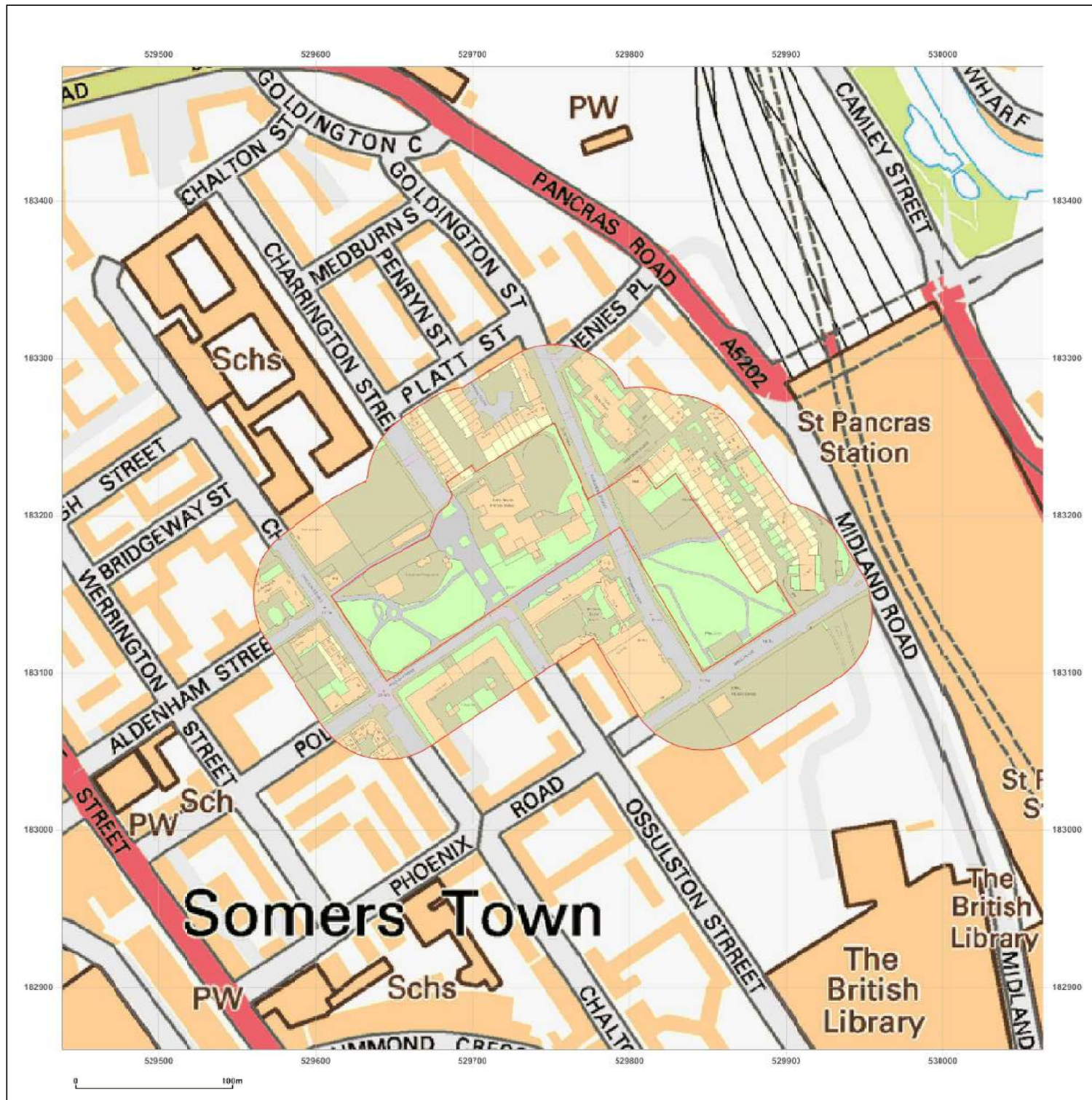


Supplied by:
www.emapsite.com
 sales@emapsite.com

© Crown copyright and database rights 2013 Ordnance Survey 100035207

Production date: 01 May 2013

To view map legend click here [Legend](#)



Site Details:

Client Ref: EMS_203746_296431
Report Ref: EMS-203746_296431
Grid Ref: 529751, 183173

Map Name: National Grid

Map date: 1988-1992

Scale: 1:1,250

Printed at: 1:2,500



Surveyed 1991
 Revised 1991
 Edition N/A
 Copyright 1991
 Levelled N/A

Surveyed 1991
 Revised 1991
 Edition N/A
 Copyright 1991
 Levelled N/A

Surveyed N/A
 Revised N/A
 Edition N/A
 Copyright 1988
 Levelled 1974

Surveyed 1991
 Revised 1991
 Edition N/A
 Copyright 1991
 Levelled N/A

Surveyed N/A
 Revised N/A
 Edition N/A
 Copyright 1992
 Levelled N/A

Surveyed N/A
 Revised N/A
 Edition N/A
 Copyright 1991
 Levelled N/A



Produced by
 GroundSure Environmental Insight
www.groundsure.com



Supplied by:
www.emapsite.com
sales@emapsite.com

© Crown copyright and database rights 2013 Ordnance Survey 100035207

Production date: 01 May 2013

To view map legend click here [Legend](#)



Site Details:

Client Ref: EMS_203746_296431
Report Ref: EMS-203746_296431
Grid Ref: 529751, 183173

Map Name: National Grid

Map date: 1982-1986

Scale: 1:1,250

Printed at: 1:2,500



Surveyed N/A Revised N/A Edition N/A Copyright 1986 Levelled 1975	Surveyed 1975 Revised 1982 Edition N/A Copyright 1982 Levelled 1975	Surveyed 1982 Revised 1982 Edition N/A Copyright 1982 Levelled N/A
Surveyed 1985 Revised 1985 Edition N/A Copyright N/A Levelled N/A	Surveyed 1975 Revised 1986 Edition N/A Copyright 1986 Levelled 1975	



Produced by
 GroundSure Environmental Insight
www.groundsure.com

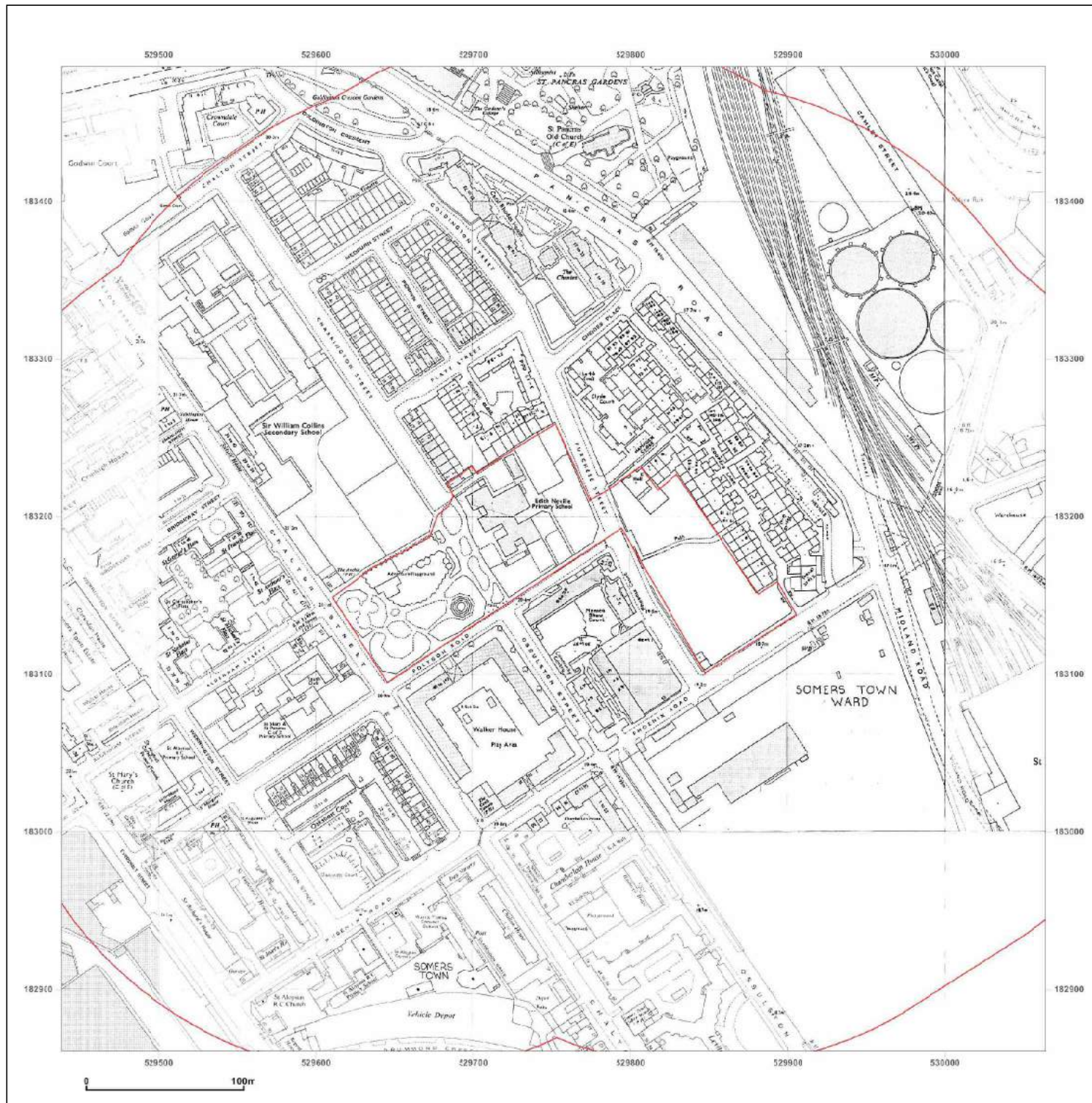


Supplied by:
www.emapsite.com
sales@emapsite.com

© Crown copyright and database rights 2013 Ordnance Survey 100035207

Production date: 01 May 2013

To view map legend click here [Legend](#)



Site Details:

Client Ref: EMS_203746_296431
 Report Ref: EMS-203746_296431
 Grid Ref: 529751, 183173

Map Name: National Grid


Map date: 1968-1970

Scale: 1:2,500

Printed at: 1:2,500



Surveyed 1968
 Revised 1968
 Edition N/A
 Copyright 1971
 Levelled 1954



Surveyed 1968
 Revised 1968
 Edition N/A
 Copyright 1970
 Levelled 1954



Produced by
 GroundSure Environmental Insight
www.groundsure.com

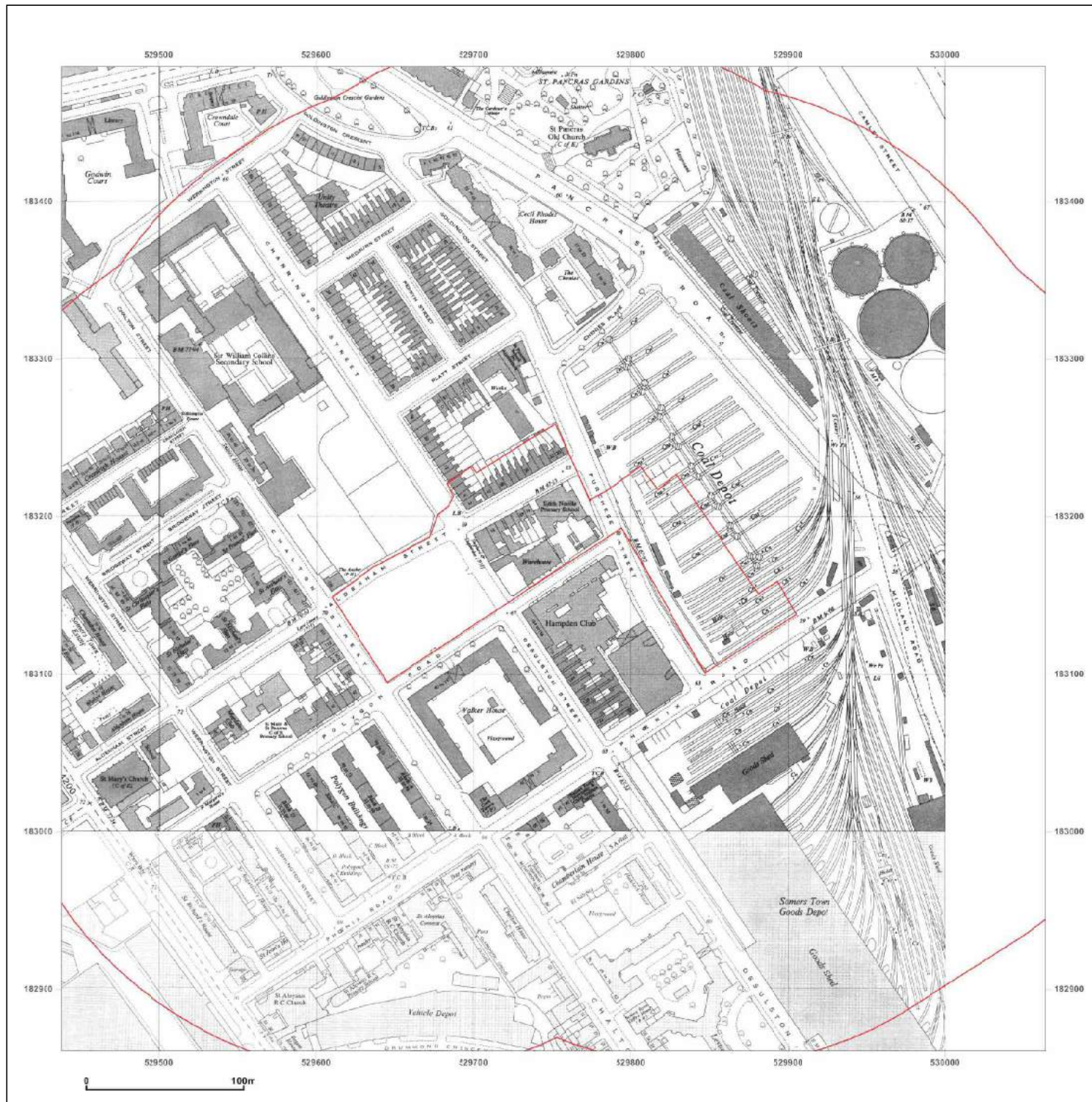


Supplied by:
www.emapsite.com
sales@emapsite.com

© Crown copyright and database rights 2013 Ordnance Survey 100035207

Production date: 01 May 2013

To view map legend click here [Legend](#)



Site Details:

Client Ref: EMS_203746_296431
 Report Ref: EMS-203746_296431
 Grid Ref: 529751, 183173

Map Name: National Grid

Map date: 1959-1964

Scale: 1:1,250

Printed at: 1:2,500



Surveyed 1952
 Revised 1963
 Edition N/A
 Copyright 1964
 Levelled 1954

Surveyed 1961
 Revised 1961
 Edition N/A
 Copyright 1962
 Levelled 1954

Surveyed 1952
 Revised 1962
 Edition N/A
 Copyright 1963
 Levelled 1953

Surveyed 1952
 Revised 1958
 Edition N/A
 Copyright 1959
 Levelled 1953

Surveyed 1951
 Revised 1959
 Edition N/A
 Copyright 1960
 Levelled 1953



Produced by
 GroundSure Environmental Insight
www.groundsure.com



Supplied by:
www.emapsite.com
sales@emapsite.com

© Crown copyright and database rights 2013 Ordnance Survey 100035207

Production date: 01 May 2013

To view map legend click here [Legend](#)

