

Not shown	1514.0	SW	Licence No: TH/039/0039/022 Details: Heat Pump Direct Source: Thames Groundwater Point: Confined Chalk, Doric Villa, York Terrace East, London Data Type: Point	Annual Volume (m ³): 118260 Max Daily Volume (m ³): 324 Original Application No: NPS/WR/002585 Original Start Date: 26/2/2010 Expiry Date: 31/3/2019 Issue No: 1 Version Start Date: 26/2/2010 Version End Date:
Not shown	1514.0	SW	Licence No: TH/039/0039/022 Details: Heat Pump Direct Source: Thames Groundwater Point: Doric Villa, York Terrace East, London Data Type: Point	Annual Volume (m ³): 118260 Max Daily Volume (m ³): 324 Original Application No: NPS/WR/002585 Original Start Date: 26/2/2010 Expiry Date: 31/3/2019 Issue No: 1 Version Start Date: 26/2/2010 Version End Date:
Not shown	1563.0	E	Licence No: 28/39/39/0188 Details: Water Bottling Direct Source: Thames Groundwater Point: Borehole At Sadlers Wells Theatre, London Data Type: Point	Annual Volume (m ³): - Max Daily Volume (m ³): - Original Application No: A/N/6488 Original Start Date: - Expiry Date: 31/12/2004 Issue No: 100 Version Start Date: 29/9/1998 Version End Date:
Not shown	1563.0	E	Licence No: 28/39/39/0188 Details: Non-Evaporative Cooling Direct Source: Thames Groundwater Point: Borehole At Sadlers Wells Theatre, London Data Type: Point	Annual Volume (m ³): - Max Daily Volume (m ³): - Original Application No: A/N/6488 Original Start Date: - Expiry Date: 31/12/2004 Issue No: 100 Version Start Date: 29/9/1998 Version End Date:
Not shown	1563.0	E	Licence No: 28/39/39/0188 Details: Drinking, Cooking, Sanitary, Washing, (Small Garden) - Commercial/Industrial/Public Services Direct Source: Thames Groundwater Point: Borehole At Sadler's Wells Theatre, London Data Type: Point	Annual Volume (m ³): - Max Daily Volume (m ³): - Original Application No: - Original Start Date: 29/9/1998 Expiry Date: 31/12/2004 Issue No: 101 Version Start Date: 18/9/2001 Version End Date:
Not shown	1563.0	E	Licence No: 28/39/39/0188 Details: Drinking, Cooking, Sanitary, Washing, (Small Garden) - Commercial/Industrial/Public Services Direct Source: Thames Groundwater Point: Borehole At Sadlers Wells Theatre, London Data Type: Point	Annual Volume (m ³): - Max Daily Volume (m ³): - Original Application No: A/N/6488 Original Start Date: - Expiry Date: 31/12/2004 Issue No: 100 Version Start Date: 29/9/1998 Version End Date:
Not shown	1563.0	E	Licence No: 28/39/39/0208 Details: Potable Water Supply - Direct Direct Source: Thames Groundwater Point: Borehole At Sadler's Wells Theatre, London Data Type: Point	Annual Volume (m ³): 473040 Max Daily Volume (m ³): 1296 Original Application No: WRA/R/1010 Original Start Date: 13/12/2004 Expiry Date: 31/3/2013 Issue No: 1 Version Start Date: 13/12/2004 Version End Date:
Not shown	1563.0	E	Licence No: 28/39/39/0188 Details: Non-Evaporative Cooling Direct Source: Thames Groundwater Point: Borehole At Sadler's Wells Theatre, London Data Type: Point	Annual Volume (m ³): - Max Daily Volume (m ³): - Original Application No: - Original Start Date: 29/9/1998 Expiry Date: 31/12/2004 Issue No: 101 Version Start Date: 18/9/2001 Version End Date:
Not shown	1563.0	E	Licence No: 28/39/39/0208 Details: Potable Water Supply - Direct Direct Source: Thames Groundwater Point: Sadler's Wells Theatre, London Data Type: Point	Annual Volume (m ³): 473040 Max Daily Volume (m ³): 1296 Original Application No: WRA/R/1010 Original Start Date: 13/12/2004 Expiry Date: 31/3/2013 Issue No: 1 Version Start Date: 13/12/2004 Version End Date:
Not shown	1563.0	E	Licence No: 28/39/39/0188 Details: Water Bottling Direct Source: Thames Groundwater Point: Borehole At Sadler's Wells Theatre, London Data Type: Point	Annual Volume (m ³): - Max Daily Volume (m ³): - Original Application No: - Original Start Date: 29/9/1998 Expiry Date: 31/12/2004 Issue No: 101 Version Start Date: 18/9/2001 Version End Date:

Not shown	1629.0	W	Licence No: 28/39/39/0035 Details: Animal Watering & General Use in non Farming situations Direct Source: Thames Groundwater Point: Borehole At Regent's Park, London Nw1 Data Type: Point	Annual Volume (m ³): 681.9 Max Daily Volume (m ³): 59 Original Application No: - Original Start Date: 4/4/1966 Expiry Date: - Issue No: 100 Version Start Date: 4/4/1966 Version End Date:
Not shown	1648.0	SW	Licence No: 28/39/39/0215 Details: Non-Evaporative Cooling Direct Source: Thames Groundwater Point: 3-5 Devonshire Place-borehole A Data Type: Point	Annual Volume (m ³): 122400 Max Daily Volume (m ³): 511 Original Application No: WRA/N/1383 Original Start Date: 24/2/2005 Expiry Date: 31/3/2013 Issue No: 1 Version Start Date: 24/2/2005 Version End Date:
Not shown	1655.0	SW	Licence No: 28/39/39/0215 Details: Non-Evaporative Cooling Direct Source: Thames Groundwater Point: 20 Devonshire Place, London-borehole A Data Type: Point	Annual Volume (m ³): - Max Daily Volume (m ³): - Original Application No: WRA/N/1383 Original Start Date: 24/2/2005 Expiry Date: 31/3/2013 Issue No: 1 Version Start Date: 24/2/2005 Version End Date:
Not shown	1662.0	SW	Licence No: 28/39/39/0215 Details: Non-Evaporative Cooling Direct Source: Thames Groundwater Point: 3-5 Devonshire Place-borehole B Data Type: Point	Annual Volume (m ³): 122400 Max Daily Volume (m ³): 511 Original Application No: WRA/N/1383 Original Start Date: 24/2/2005 Expiry Date: 31/3/2013 Issue No: 1 Version Start Date: 24/2/2005 Version End Date:
Not shown	1669.0	SW	Licence No: 28/39/39/0215 Details: Non-Evaporative Cooling Direct Source: Thames Groundwater Point: 20 Devonshire Place, London-borehole B Data Type: Point	Annual Volume (m ³): - Max Daily Volume (m ³): - Original Application No: WRA/N/1383 Original Start Date: 24/2/2005 Expiry Date: 31/3/2013 Issue No: 1 Version Start Date: 24/2/2005 Version End Date:
Not shown	1721.0	NW	Licence No: 28/39/39/0091 Details: Laundry Use Direct Source: Thames Groundwater Point: Two Bores At Kentish Town Sports Centre, Prince Of Wales St Data Type: Point	Annual Volume (m ³): 94506 Max Daily Volume (m ³): 1813.8 Original Application No: NPS/WR/010565 Original Start Date: 13/6/1966 Expiry Date: - Issue No: 101 Version Start Date: 5/4/2012 Version End Date:
Not shown	1721.0	NW	Licence No: 28/39/39/0091 Details: Drinking, Cooking, Sanitary, Washing, (Small Garden) - Commercial/Industrial/Public Services Direct Source: Thames Groundwater Point: Kentish Town Sports Centre, Prince Of Wales St Data Type: Point	Annual Volume (m ³): 17997 Max Daily Volume (m ³): 604.6 Original Application No: NPS/WR/010565 Original Start Date: 13/6/1966 Expiry Date: - Issue No: 101 Version Start Date: 25/5/2012 Version End Date:
Not shown	1721.0	NW	Licence No: 28/39/39/0091 Details: Drinking, Cooking, Sanitary, Washing, (Small Garden) - Commercial/Industrial/Public Services Direct Source: Thames Groundwater Point: Two Bores At Kentish Town Sports Centre, Prince Of Wales St Data Type: Point	Annual Volume (m ³): 94506 Max Daily Volume (m ³): 1813.8 Original Application No: NPS/WR/010565 Original Start Date: 13/6/1966 Expiry Date: - Issue No: 101 Version Start Date: 5/4/2012 Version End Date:
Not shown	1721.0	NW	Licence No: 28/39/39/0091 Details: Process Water Direct Source: Thames Groundwater Point: Two Bores At Kentish Town Sports Centre, Prince Of Wales St Data Type: Point	Annual Volume (m ³): 94506 Max Daily Volume (m ³): 1813.8 Original Application No: NPS/WR/010565 Original Start Date: 13/6/1966 Expiry Date: - Issue No: 101 Version Start Date: 5/4/2012 Version End Date:
Not shown	1721.0	NW	Licence No: 28/39/39/0091 Details: Process Water Direct Source: Thames Groundwater Point: Kentish Town Sports Centre, Prince Of Wales St Data Type: Point	Annual Volume (m ³): 17997 Max Daily Volume (m ³): 604.6 Original Application No: NPS/WR/010565 Original Start Date: 13/6/1966 Expiry Date: - Issue No: 101 Version Start Date: 25/5/2012 Version End Date:

Not shown	1780.0	S	Licence No: 28/39/39/0138 Details: Drinking, Cooking, Sanitary, Washing, (Small Garden) - Commercial/Industrial/Public Services Direct Source: Thames Groundwater Point: Borehole 'b' At Walmer House, 296 Regent Street, London W1 Data Type: Point	Annual Volume (m ³): 9126 Max Daily Volume (m ³): 25 Original Application No: - Original Start Date: 11/10/1971 Expiry Date: - Issue No: 100 Version Start Date: 26/11/1979 Version End Date:
Not shown	1780.0	S	Licence No: 28/39/39/0138 Details: Drinking, Cooking, Sanitary, Washing, (Small Garden) - Commercial/Industrial/Public Services Direct Source: Thames Groundwater Point: Walmer House, 296 Regent Street, London W1-borehole B Data Type: Point	Annual Volume (m ³): 9126 Max Daily Volume (m ³): 25 Original Application No: - Original Start Date: 11/10/1971 Expiry Date: - Issue No: 100 Version Start Date: 26/11/1979 Version End Date:
Not shown	1857.0	S	Licence No: 28/39/39/0138 Details: Drinking, Cooking, Sanitary, Washing, (Small Garden) - Commercial/Industrial/Public Services Direct Source: Thames Groundwater Point: Walmer House, 296 Regent Street, London, W1b - Borehole 'a' Data Type: Point	Annual Volume (m ³): 9126 Max Daily Volume (m ³): 25 Original Application No: NPS/WR/011671 Original Start Date: 11/10/1971 Expiry Date: - Issue No: 102 Version Start Date: 29/11/2012 Version End Date:
Not shown	1876.0	S	Licence No: 28/39/39/0138 Details: Drinking, Cooking, Sanitary, Washing, (Small Garden) - Commercial/Industrial/Public Services Direct Source: Thames Groundwater Point: Walmer House, 296 Regent Street, London, W1b - Borehole 'b' Data Type: Point	Annual Volume (m ³): 9126 Max Daily Volume (m ³): 25 Original Application No: NPS/WR/011671 Original Start Date: 11/10/1971 Expiry Date: - Issue No: 102 Version Start Date: 29/11/2012 Version End Date:
Not shown	1907.0	S	Licence No: 28/39/39/0138 Details: Drinking, Cooking, Sanitary, Washing, (Small Garden) - Commercial/Industrial/Public Services Direct Source: Thames Groundwater Point: Borehole 'a' At Walmer House, 296 Regent Street, London W1 Data Type: Point	Annual Volume (m ³): 9126 Max Daily Volume (m ³): 25 Original Application No: - Original Start Date: 11/10/1971 Expiry Date: - Issue No: 100 Version Start Date: 26/11/1979 Version End Date:
Not shown	1907.0	S	Licence No: 28/39/39/0138 Details: Drinking, Cooking, Sanitary, Washing, (Small Garden) - Commercial/Industrial/Public Services Direct Source: Thames Groundwater Point: Walmer House, 296 Regent Street, London W1-borehole A Data Type: Point	Annual Volume (m ³): 9126 Max Daily Volume (m ³): 25 Original Application No: - Original Start Date: 11/10/1971 Expiry Date: - Issue No: 100 Version Start Date: 26/11/1979 Version End Date:

5.4 Surface Water Abstraction Licences

Are there any Surface Water Abstraction Licences within 2000m of the study site?

Yes

The following Surface Water Abstraction Licences records are represented as points, lines and regions on the Aquifer within Bedrock Geology Map (5b):

ID	Distance	Direction	NGR	Details
40B	341.0	N	529750, 183600	Licence No: 28/39/39/0172 Details: Make-Up or Top Up Water Direct Source: Thames Surface Water - Non Tidal Point: Grand Union Canal At Camley Street Nature Park, London Data Type: Point Annual Volume (m ³): - Max Daily Volume (m ³): - Application No: - Original Start Date: 18/9/1991 Expiry Date: - Issue No: 100 Version Start Date: 18/9/1991 Version End Date:
41B	341.0	N	529750, 183600	Licence No: 28/39/39/0172 Details: Make-Up or Top Up Water Direct Source: Thames Surface Water - Non Tidal Point: Camley Street Nature Park, London Data Type: Point Annual Volume (m ³): - Max Daily Volume (m ³): - Application No: - Original Start Date: - Expiry Date: - Issue No: 100 Version Start Date: 18/9/1991 Version End Date:

42	552.0	NE	530310, 183520	Licence No: 28/39/39/0164 Details: Non-Evaporative Cooling Direct Source: Thames Surface Water - Non Tidal Point: Maiden Lane Bridge, London, NW1 - Regents Canal Data Type: Point	Annual Volume (m ³): 7010000 Max Daily Volume (m ³): 19520 Application No: - Original Start Date: 18/7/1980 Expiry Date: - Issue No: 101 Version Start Date: 17/12/2007 Version End Date:
Not shown	1411.0	NW	528500, 184020	Licence No: 28/39/39/0164 Details: Non-Evaporative Cooling Direct Source: Thames Surface Water - Non Tidal Point: Southampton Bridge, London, NW8 - Regents Canal Data Type: Point	Annual Volume (m ³): 7010000 Max Daily Volume (m ³): 19520 Application No: - Original Start Date: 18/7/1980 Expiry Date: - Issue No: 101 Version Start Date: 17/12/2007 Version End Date:
Not shown	1419.0	NW	528490, 184020	Licence No: 28/39/39/0173 Details: Non-Evaporative Cooling Direct Source: Thames Surface Water - Non Tidal Point: Oval Road, Camden - Grand Union Regents Canal Data Type: Point	Annual Volume (m ³): - Max Daily Volume (m ³): - Application No: - Original Start Date: 8/12/1994 Expiry Date: - Issue No: 100 Version Start Date: 8/12/1994 Version End Date:

5.5 Potable Water Abstraction Licences

Are there any Potable Water Abstraction Licences within 2000m of the study site?

Yes

The following Potable Water Abstraction Licences records are represented as points, lines and regions on the SPZ and Potable Water Abstraction Licences Map (5c):

ID	Distance	Direction	NGR	Details	
Not shown	1244.0	NE	531020, 183690	Licence No: 28/39/39/0207 Details: Potable Water Supply - Direct Direct Source: Thames Groundwater Point: Barnard Park, Islington - Borehole Data Type: Point	Annual Volume (m ³): 914544 Max Daily Volume (m ³): 3024 Original Application No: - Original Start Date: 2/5/2003 Expiry Date: 31/3/2013 Issue No: 1 Version Start Date: Version End Date:
Not shown	1426.0	E	531280, 182760	Licence No: 28/39/39/0201 Details: Potable Water Supply - Direct Direct Source: Thames Groundwater Point: New River Head, Finsbury - Borehole Data Type: Point	Annual Volume (m ³): 1261440 Max Daily Volume (m ³): 3456 Original Application No: WRA/R/2/2 Original Start Date: 8/1/2004 Expiry Date: 31/3/2013 Issue No: 1 Version Start Date: Version End Date:
Not shown	1563.0	E	531450, 182900	Licence No: 28/39/39/0208 Details: Potable Water Supply - Direct Direct Source: Thames Groundwater Point: Sadler's Wells Theatre, London Data Type: Point	Annual Volume (m ³): 473040 Max Daily Volume (m ³): 1296 Original Application No: WRA/R/1010 Original Start Date: 13/12/2004 Expiry Date: 31/3/2013 Issue No: 1 Version Start Date: Version End Date:
Not shown	1563.0	E	531450, 182900	Licence No: 28/39/39/0188 Details: Water Bottling Direct Source: Thames Groundwater Point: Borehole At Sadler's Wells Theatre, London Data Type: Point	Annual Volume (m ³): - Max Daily Volume (m ³): - Original Application No: - Original Start Date: 29/9/1998 Expiry Date: 31/12/2004 Issue No: 101 Version Start Date: Version End Date:
Not shown	1563.0	E	531450, 182900	Licence No: 28/39/39/0188 Details: Drinking, Cooking, Sanitary, Washing, (Small Garden) - Commercial/Industrial/Public Services Direct Source: Thames Groundwater Point: Borehole At Sadler's Wells Theatre, London Data Type: Point	Annual Volume (m ³): - Max Daily Volume (m ³): - Original Application No: - Original Start Date: 29/9/1998 Expiry Date: 31/12/2004 Issue No: 101 Version Start Date: Version End Date:

Report Reference: EMS-203746_296431

Not shown	1563.0	E	531450, 182900	Licence No: 28/39/39/0208 Details: Potable Water Supply - Direct Direct Source: Thames Groundwater Point: Borehole At Sadler's Wells Theatre, London Data Type: Point	Annual Volume (m ³): 473040 Max Daily Volume (m ³): 1296 Original Application No: WRA/R/1010 Original Start Date: 13/12/2004 Expiry Date: 31/3/2013 Issue No: 1 Version Start Date: Version End Date:
Not shown	1563.0	E	531450, 182900	Licence No: 28/39/39/0188 Details: Water Bottling Direct Source: Thames Groundwater Point: Borehole At Sadlers Wells Theatre, London Data Type: Point	Annual Volume (m ³): - Max Daily Volume (m ³): - Original Application No: A/N/6488 Original Start Date: - Expiry Date: 31/12/2004 Issue No: 100 Version Start Date: Version End Date:
Not shown	1563.0	E	531450, 182900	Licence No: 28/39/39/0188 Details: Drinking, Cooking, Sanitary, Washing, (Small Garden) - Commercial/Industrial/Public Services Direct Source: Thames Groundwater Point: Borehole At Sadlers Wells Theatre, London Data Type: Point	Annual Volume (m ³): - Max Daily Volume (m ³): - Original Application No: A/N/6488 Original Start Date: - Expiry Date: 31/12/2004 Issue No: 100 Version Start Date: Version End Date:
Not shown	1721.0	NW	528800, 184700	Licence No: 28/39/39/0091 Details: Drinking, Cooking, Sanitary, Washing, (Small Garden) - Commercial/Industrial/Public Services Direct Source: Thames Groundwater Point: Kentish Town Sports Centre, Prince Of Wales St Data Type: Point	Annual Volume (m ³): 17997 Max Daily Volume (m ³): 604.6 Original Application No: NPS/WR/010565 Original Start Date: 13/6/1966 Expiry Date: - Issue No: 101 Version Start Date: Version End Date:
Not shown	1721.0	NW	528800, 184700	Licence No: 28/39/39/0091 Details: Drinking, Cooking, Sanitary, Washing, (Small Garden) - Commercial/Industrial/Public Services Direct Source: Thames Groundwater Point: Two Bores At Kentish Town Sports Centre, Prince Of Wales St Data Type: Point	Annual Volume (m ³): 94506 Max Daily Volume (m ³): 1813.8 Original Application No: NPS/WR/010565 Original Start Date: 13/6/1966 Expiry Date: - Issue No: 101 Version Start Date: Version End Date:
Not shown	1780.0	S	529100, 181400	Licence No: 28/39/39/0138 Details: Drinking, Cooking, Sanitary, Washing, (Small Garden) - Commercial/Industrial/Public Services Direct Source: Thames Groundwater Point: Walmer House, 296 Regent Street, London W1-borehole B Data Type: Point	Annual Volume (m ³): 9126 Max Daily Volume (m ³): 25 Original Application No: - Original Start Date: 11/10/1971 Expiry Date: - Issue No: 100 Version Start Date: Version End Date:
Not shown	1780.0	S	529100, 181400	Licence No: 28/39/39/0138 Details: Drinking, Cooking, Sanitary, Washing, (Small Garden) - Commercial/Industrial/Public Services Direct Source: Thames Groundwater Point: Borehole 'b' At Walmer House, 296 Regent Street, London W1 Data Type: Point	Annual Volume (m ³): 9126 Max Daily Volume (m ³): 25 Original Application No: - Original Start Date: 11/10/1971 Expiry Date: - Issue No: 100 Version Start Date: Version End Date:
Not shown	1857.0	S	529010, 181350	Licence No: 28/39/39/0138 Details: Drinking, Cooking, Sanitary, Washing, (Small Garden) - Commercial/Industrial/Public Services Direct Source: Thames Groundwater Point: Walmer House, 296 Regent Street, London, W1b - Borehole 'a' Data Type: Point	Annual Volume (m ³): 9126 Max Daily Volume (m ³): 25 Original Application No: NPS/WR/011671 Original Start Date: 11/10/1971 Expiry Date: - Issue No: 102 Version Start Date: Version End Date:
Not shown	1876.0	S	529010, 181330	Licence No: 28/39/39/0138 Details: Drinking, Cooking, Sanitary, Washing, (Small Garden) - Commercial/Industrial/Public Services Direct Source: Thames Groundwater Point: Walmer House, 296 Regent Street, London, W1b - Borehole 'b' Data Type: Point	Annual Volume (m ³): 9126 Max Daily Volume (m ³): 25 Original Application No: NPS/WR/011671 Original Start Date: 11/10/1971 Expiry Date: - Issue No: 102 Version Start Date: Version End Date:

Not shown	1907.0	S	529000, 181300	Licence No: 28/39/39/0138 Details: Drinking, Cooking, Sanitary, Washing, (Small Garden) - Commercial/Industrial/Public Services Direct Source: Thames Groundwater Point: Borehole 'a' At Walmer House, 296 Regent Street, London W1 Data Type: Point	Annual Volume (m ³): 9126 Max Daily Volume (m ³): 25 Original Application No: - Original Start Date: 11/10/1971 Expiry Date: - Issue No: 100 Version Start Date: Version End Date:
Not shown	1907.0	S	529000, 181300	Licence No: 28/39/39/0138 Details: Drinking, Cooking, Sanitary, Washing, (Small Garden) - Commercial/Industrial/Public Services Direct Source: Thames Groundwater Point: Walmer House, 296 Regent Street, London W1-borehole A Data Type: Point	Annual Volume (m ³): 9126 Max Daily Volume (m ³): 25 Original Application No: - Original Start Date: 11/10/1971 Expiry Date: - Issue No: 100 Version Start Date: Version End Date:

5.6 Source Protection Zones

Are there any Source Protection Zones within 500m of the study site? **No**

Database searched and no data found.

5.7 River Quality

Is there any Environment Agency information on river quality within 1500m of the study site? **Yes**

Biological Quality:

Biological Quality data describes water quality in terms of 83 groups of macroinvertebrates, some of which are pollution sensitive. The results are graded from A ('Very Good') to F ('Bad').

The following Biological Quality records are shown on the Hydrology Map (5d):

ID	Distance [m]	Direction	NGR	River Details	Biological Quality Grade				
					2005	2006	2007	2008	2009
Not shown	1027.0	NW	529150, 184100	River Name: Grand Union Canal (paddington Arm) Reach: Canal Feeder - Camden Road End/Start of Stretch: End of Stretch NGR	F	F	F	F	E

Chemical Quality:

Database searched and no data found.

5.8 Detailed River Network

Are there any Detailed River Network entries within 500m of the study site? **Yes**

The following Detailed River Network records are represented on the Hydrology Map (5d):

ID	Distance	Direction	Details
1	0.0	On Site	River Name: Regent's Canal Water Course Name: - Welsh River Name: - Alternative Name: - River Type: Extended Culvert (greater than 50m) Catchment: - Drain: NO Main River Status: Currently Undefined

Report Reference: EMS-203746_296431

2	287.0	NE	River Name: Grand Union Canal Water Course Name: - Welsh River Name: - Alternative Name: -	River Type: Canal Catchment: - Drain: NO Main River Status: Currently Undefined
3A	340.0	NE	River Name: - Water Course Name: - Welsh River Name: - Alternative Name: -	River Type: Canal Catchment: - Drain: NO Main River Status: Currently Undefined
4A	340.0	NE	River Name: - Water Course Name: - Welsh River Name: - Alternative Name: -	River Type: Canal Catchment: - Drain: NO Main River Status: Currently Undefined
5	395.0	NE	River Name: Union Canal Water Course Name: - Welsh River Name: - Alternative Name: -	River Type: Canal Catchment: - Drain: NO Main River Status: Currently Undefined

5.9 Surface Water Features

Are there any surface water features within 250m of the study site?

No

Database searched and no data found.

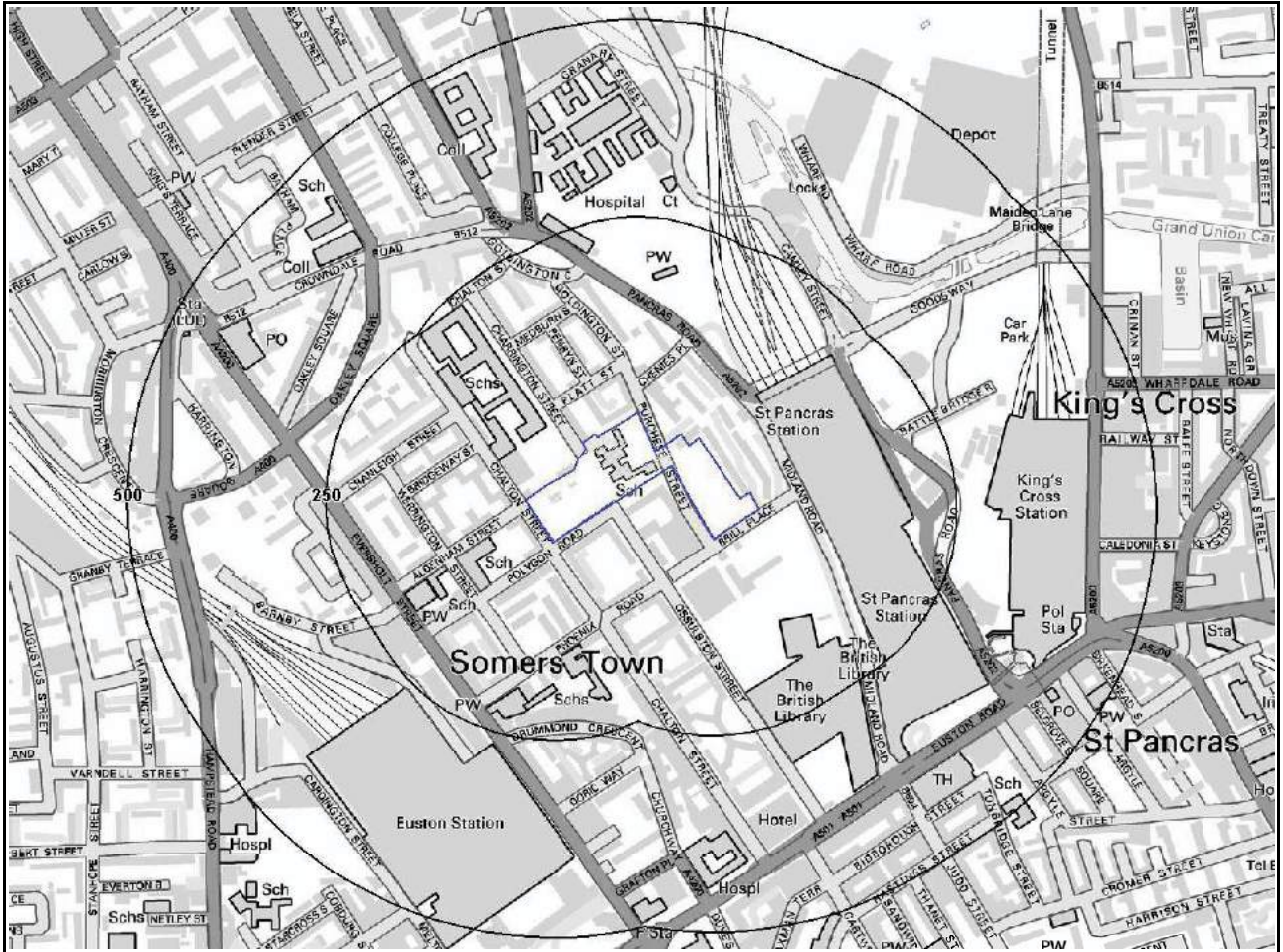
6. Environment Agency Flood Map

NW



NE

W



E

SW

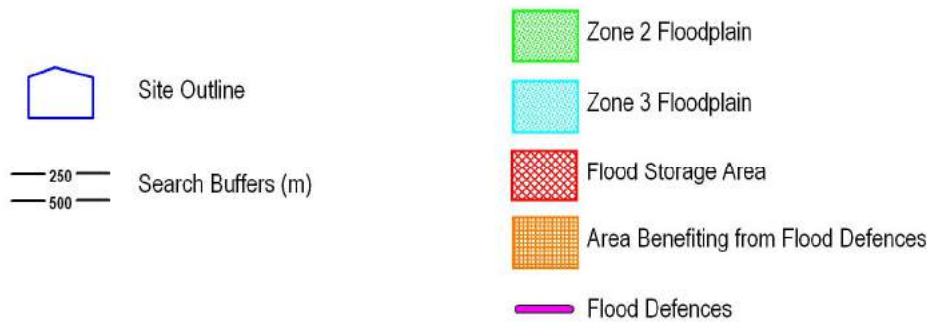


SE

Environment Agency Flood Legend



© Crown copyright and database rights 2013. Ordnance Survey license 100035207.



6. Flooding

6.1 Zone 2 Flooding

Zone 2 floodplain estimates the annual probability of flooding as one in one thousand (0.1%) or greater from rivers and the sea but less than 1% from rivers or 0.5% from the sea. Alternatively, where information is available they may show the highest known flood level.

Is the site within 250m of an Environment Agency indicative Zone 2 floodplain? **No**

Database searched and no data found.

6.2 Zone 3 Flooding

Zone 3 estimates the annual probability of flooding as one in one hundred (1%) or greater from rivers and a one in two hundred (0.5%) or greater from the sea. Alternatively, where information is available they may show the highest known flood level.

Is the site within 250m of an Environment Agency indicative Zone 3 floodplain? **No**

Database searched and no data found.

6.3 Flood Defences

Are there any Flood Defences within 250m of the study site? **No**

6.4 Areas benefiting from Flood Defences

Are there any areas benefiting from Flood Defences within 250m of the study site? **No**

6.5 Areas used for Flood Storage

Are there any areas used for Flood Storage within 250m of the study site? **No**

6.6 Groundwater Flooding Susceptibility Areas

Are there any British Geological Survey groundwater flooding susceptibility flood areas within 50m of the boundary of the study site? **No**

What is the highest susceptibility to groundwater flooding in the search area based on the underlying geological conditions? **Negligible**

6.7 Groundwater Flooding Confidence Areas

What is the British Geological Survey confidence rating in this result?

Not Applicable

Notes:

Groundwater flooding is defined as the emergence of groundwater at the ground surface or the rising of groundwater into man-made ground under conditions where the normal range of groundwater levels is exceeded.

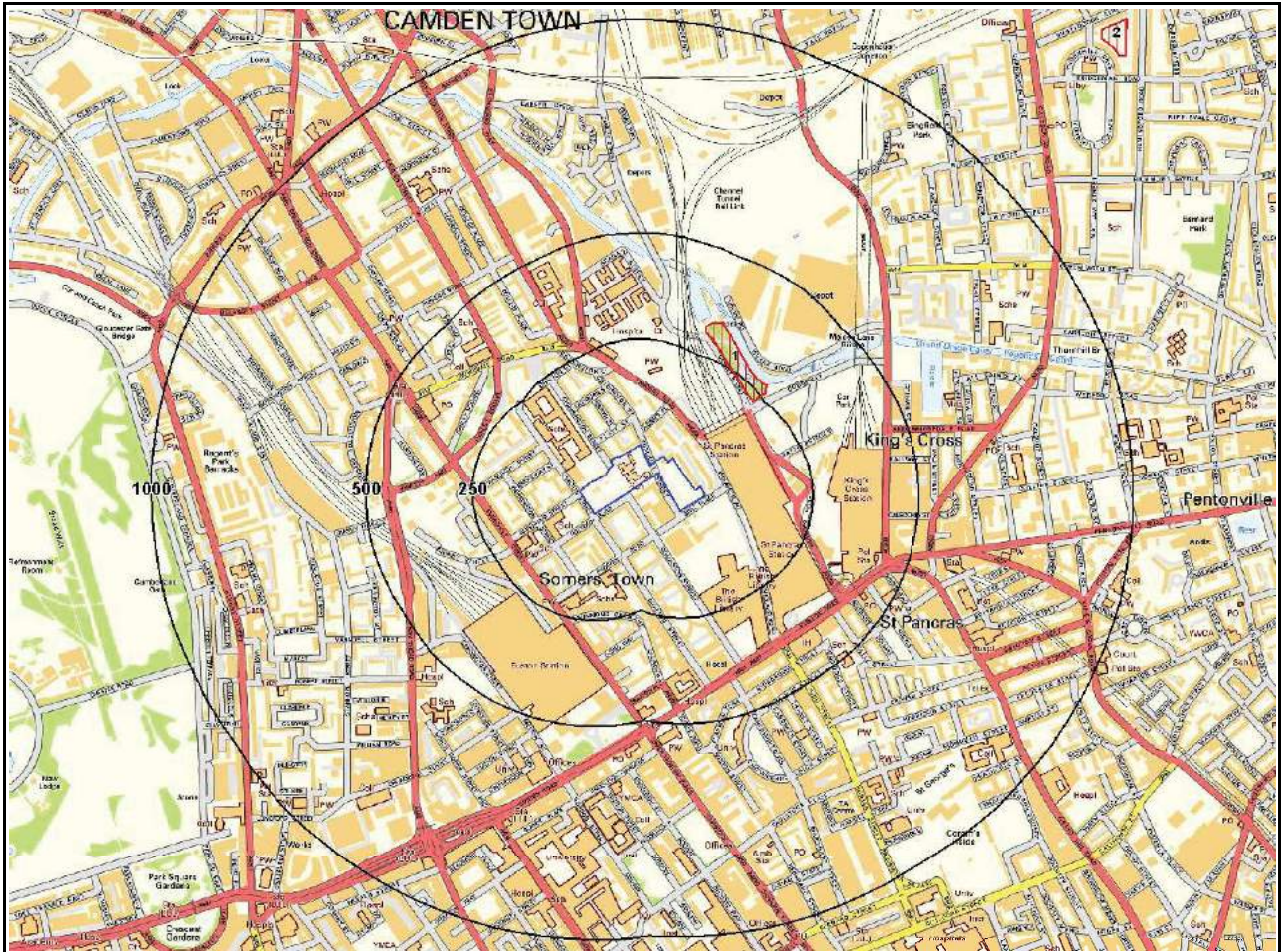
The **confidence rating** is on a threefold scale - Low, Moderate and High. This provides a relative indication of the BGS confidence in the accuracy of the susceptibility result for groundwater flooding. This is based on the amount and precision of the information used in the assessment. In areas with a relatively lower level of confidence the susceptibility result should be treated with more caution. In other areas with higher levels of confidence the susceptibility result can be used with more confidence.

7. Designated Environmentally Sensitive Sites Map

NW



NE



W

E

SW

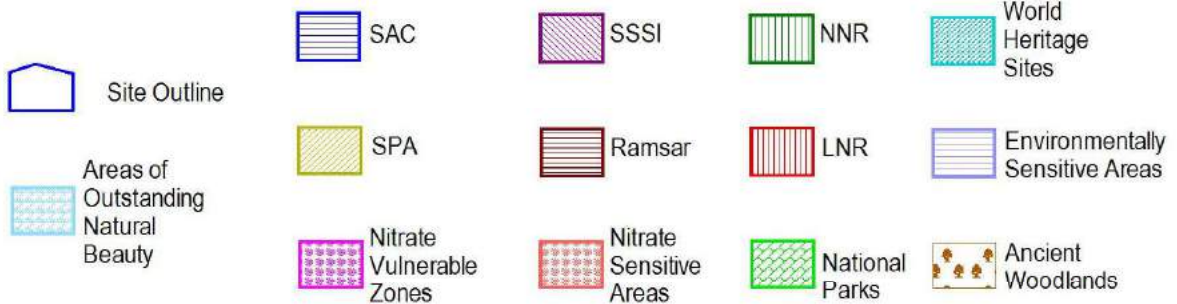


SE

Designated Environmentally Sensitive Sites Legend



© Crown copyright and database rights 2013, Ordnance Survey license 100035207.



7. Designated Environmentally Sensitive Sites

Presence of Designated Environmentally Sensitive Sites within 2000m of the study site? Yes

Records of Sites of Special Scientific Interest (SSSI) within 2000m of the study site: 0

Database searched and no data found.

Records of National Nature Reserves (NNR) within 2000m of the study site: 0

Database searched and no data found.

Records of Special Areas of Conservation (SAC) within 2000m of the study site: 0

Database searched and no data found.

Records of Special Protection Areas (SPA) within 2000m of the study site: 0

Database searched and no data found.

Records of Ramsar sites within 2000m of the study site: 0

Database searched and no data found.

Records of Local Nature Reserves (LNR) within 2000m of the study site: 2

The following Local Nature Reserve (LNR) records provided by Natural England/Countryside Council for Wales and Scottish Natural Heritage are represented as polygons on the Designated Environmentally Sensitive Sites Map:

ID	Distance	Direction	LNR Name	Data Source
1	229.0	NE	Camley Street Nature Park	Natural England
2	1407.0	NE	Barnsbury Wood	Natural England

Records of World Heritage Sites within 2000m of the study site: 0

Database searched and no data found.

Records of Environmentally Sensitive Areas within 2000m of the study site: 0

Database searched and no data found.

Records of Areas of Outstanding Natural Beauty (AONB) within 2000m of the study site: 0

Database searched and no data found.

Records of National Parks (NP) within 2000m of the study site: 0

Database searched and no data found.

Records of Nitrate Sensitive Areas within 2000m of the study site: 0

Database searched and no data found.

Records of Nitrate Vulnerable Zones within 2000m of the study site: 0

Database searched and no data found.

Records of Ancient Woodland within 2000m of the study site: 0

Database searched and no data found.

8. Natural Hazards Findings

8.1 Detailed BGS GeoSure Data

BGS GeoSure Data has been searched to 50m. The data is included in tabular format. If you require further information on geology and ground stability, please obtain a GroundSure GeoInsight, available from our website. The following information has been found:

8.1.1 Shrink Swell

What is the maximum Shrink-Swell* hazard rating identified on the study site? **Moderate**

The following natural subsidence information provided by the British Geological Survey is not represented on mapping:

Hazard
Ground conditions predominantly high plasticity. Do not plant or remove trees or shrubs near to buildings without expert advice about their effect and management. For new build, consideration should be given to advice published by the National House Building Council (NHBC) and the Building Research Establishment (BRE). There is a probable increase in construction cost to reduce potential shrink-swell problems. For existing property, there is a probable increase in insurance risk during droughts or where vegetation with high moisture demands is present.

8.1.2 Landslides

What is the maximum Landslide* hazard rating identified on the study site? **Very Low**

The following natural subsidence information provided by the British Geological Survey is not represented on mapping:

Hazard
Slope instability problems are unlikely to be present. No special actions required to avoid problems due to landslides. No special ground investigation required, and increased construction costs or increased financial risks are unlikely due to potential problems with landslides.

8.1.3 Soluble Rocks

What is the maximum Soluble Rocks* hazard rating identified on the study site? **Null - Negligible**

Soluble rocks are not present in the search area. No special actions required to avoid problems due to soluble rocks. No special ground investigation required, and increased construction costs or increased financial risks are unlikely due to potential problems with soluble rocks.

8.1.4 Compressible Ground

What is the maximum Compressible Ground* hazard rating identified on the study site? **Negligible**

The following natural subsidence information provided by the British Geological Survey is not represented on mapping:

Hazard
No indicators for compressible deposits identified. No special actions required to avoid problems due to compressible deposits. No special ground investigation required, and increased construction costs or increased financial risks are unlikely due to potential problems with compressible deposits.

8.1.5 Collapsible Rocks

What is the maximum Collapsible Rocks* hazard rating identified on the study site? **Very Low**

The following natural subsidence information provided by the British Geological Survey is not represented on mapping:

Hazard

Deposits with potential to collapse when loaded and saturated are unlikely to be present. No special ground investigation required or increased construction costs or increased financial risk due to potential problems with collapsible deposits.

8.1.6 Running Sand

What is the maximum Running Sand* hazard rating identified on the study site? **Negligible**

The following natural subsidence information provided by the British Geological Survey is not represented on mapping:

Hazard

No indicators for running sand identified. No special actions required to avoid problems due to running sand. No special ground investigation required, and increased construction costs or increased financial risks are unlikely due to potential problems with running sand.

* This indicates an automatically generated 50m buffer and site.

9. Mining

9.1 Coal Mining

Are there any coal mining areas within 75m of the study site?

No

Database searched and no data found.

9.2 Shallow Mining

What is the subsidence hazard relating to shallow mining on-site*?

Negligible

*Please note this data is searched with a 150m buffer.

9.3 Brine Affected Areas

Are there any brine affected areas within 75m of the study site?

No

Guidance: No Guidance Required.

10. Contacts

EmapSite

Telephone: 0118 9736883
sales@emapsite.com



British Geological Survey (England & Wales)

Kingsley Dunham Centre
Keyworth, Nottingham NG12 5GG
Tel: 0115 936 3143. Fax: 0115 936 3276. Email:
enquiries@bgs.ac.uk
Web: www.bgs.ac.uk
BGS Geological Hazards Reports and general geological
enquiries



Environment Agency

National Customer Contact Centre
PO Box 544
Rotherham
S60 1BY
Tel: 08708 506 506
Web: www.environment-agency.gov.uk
Email: enquiries@environment-agency.gov.uk



Health Protection Agency

Chilton, Didcot, Oxon, OX11 0RQ
Tel: 01235 822622 www.hpa.org.uk/radiation
Radon measures and general radon information and
guidance



The Coal Authority

200 Lichfield Lane, Mansfield, Notts NG18 4RG
Tel: 0845 762 6848
DX 716176 Mansfield 5
Web: www.groundstability.com



Ordnance Survey

Romsey Road
Southampton SO16 4GU
Tel: 08456 050505



Local Authority

Authority: Camden London Borough Council
Phone: 020 7278 4444
Web: www.camden.gov.uk
Address: Camden Town Hall, Judd Street, Camden, London,
WC1H 9JE

Get Mapping PLC

Virginia Villas, High Street, Hartley Witney, Hampshire RG27
8NW
Tel: 01252 845444



Acknowledgements

This product includes map data licensed from Landmark Information Group Limited®.
© Crown Copyright 2003 and Landmark Information Group Limited® 2003. All Rights Reserved.

Site of Special Scientific Interest, National Nature Reserve, Ramsar Site, Special Protection Area, Special Area of Conservation data is provided by, and used with the permission of, English Nature who retain the Copyright and Intellectual Property Rights for the data.

PointX © Database Right/Copyright, Thomson Directories Limited © Copyright Link Interchange Network Limited © Database Right/Copyright and Ordnance Survey © Crown Copyright and/or Database Right. All Rights Reserved. Licence Number [03421028].
This report has been prepared in accordance with the GroundSure Ltd standard Terms and Conditions of business for work of this nature.

Standard Terms and Conditions

1 Definitions

In these conditions unless the context otherwise requires:

"Beneficiary" means the Client or the customer of the Client for whom the Client has procured the Services.

"Commercial" means any building which is not Residential.

"Commission" means an order for Consultancy Services submitted by a Client.

"Consultancy Services" mean consultancy services provided by GroundSure including, without limitation, carrying out interpretation of third party and in-house environmental data, provision of environmental consultancy advice, undertaking environmental audits and assessments, Site investigation, Site monitoring and related items.

"Contract" means the contract between GroundSure and the Client for the performance of the Services which arises upon GroundSure's acceptance of an Order or Commission and which shall incorporate these conditions, the relevant GroundSure User Guide, proposal by GroundSure and the content of any subsequent report, and any agreed amendments in accordance with clause 11.

"Client" means the party that submits an Order or Commission.

"Data Provider" means any third party providing Third Party Content to GroundSure.

"Data Report" means reports comprising factual data with no professional interpretation in respect of the level of likely risk and/or liability available from GroundSure.

"GroundSure" means GroundSure Limited, a company registered in England and Wales under number 03421028 and whose registered office is at GroundSure Ltd, c/o Top Right Group Limited, The Prow, 1 Wilder Walk, London W1B 5AP, United Kingdom.

"GroundSure Materials" means all materials prepared by GroundSure as a result of the provision of the Services, including but not limited to Data Reports, Mapping and Risk Screening Reports.

"Intellectual Property" means any patent, copyright, design rights, service marks, moral rights, data protection rights, know-how, trade mark or any other intellectual property rights.

"Mapping" an historical map or a combination of historical maps of various ages, time periods and scales available from GroundSure.

"Order" means an order form submitted by the Client requiring Services from GroundSure in respect of a specified Site.

"Order Website" means online platform via which Orders may be placed.

"Report" means a Risk Screening Report or Data Report for commercial or residential property available from GroundSure relating to the Site prepared in accordance with the specifications set out in the relevant User Guide.

"Residential" means any building used as or suitable for use as an individual dwelling.

"Risk Screening Report" means one of GroundSure's risk screening reports, comprising factual data with interpretation in respect of the level of likely risk and/or liability, excluding

"Consultancy Services".

"Services" means the provision of any Report, Mapping or Consultancy Services which GroundSure has agreed to carry out for the Client/Beneficiary on these terms and conditions in respect of the Site.

"Site" means the landsite in respect of which GroundSure provides the Services.

"Third Party Content" means any data, database or other information contained in a Report or Mapping which is provided to GroundSure by a Data Provider.

"User Guide" means the relevant current version of the user guide, available upon request from GroundSure.

2 Scope of Services

2.1 GroundSure agrees to carry out the Services in accordance with the Contract and to the extent set out therein.

2.2 GroundSure shall exercise all the reasonable skill, care and diligence to be expected of experienced environmental consultants in the performance of the Services.

2.3 The Client acknowledges that it has not relied on any statement or representation made by or on behalf of GroundSure which is not set out and expressly agreed in the Contract.

2.4 Terms and conditions appearing on a Client's order form, printed stationery or other communication, including invoices, to GroundSure, its employees, servants, agents or other representatives or any terms implied by custom, practice or course of dealing shall be of no effect and these terms and conditions shall prevail over all others.

2.5 If a Client/Beneficiary requests insurance in conjunction with or as a result of the Services, GroundSure shall use reasonable endeavours to procure such insurance, but makes no warranty that such insurance shall be available from insurers or offered on reasonable terms. GroundSure does not endorse or recommend any particular insurance product, policy or insurer. Any insurance purchased shall be subject solely to the terms of the policy issued by insurers and GroundSure will have no liability therefor. The Client/Beneficiary should take independent advice to ensure that the insurance policy requested and/or offered is suitable for its requirements.

2.6 GroundSure's quotations/proposals are valid for a period of 30 days only. GroundSure reserves the right to withdraw any quotation at any time before GroundSure accepts an Order or Commission. GroundSure's acceptance of an Order or Commission shall be effective only where such acceptance is in writing and signed by GroundSure's authorised representative or where accepted via GroundSure's Order Website.

3 The Client's obligations

3.1 The Client shall ensure the Beneficiary complies with and is bound by the terms and conditions set out in the Contract and shall provide that GroundSure may in its own right enforce such terms and conditions against the Beneficiary pursuant to the Contracts (Rights of Third Parties) Act 1999. The Client shall be liable for all breaches of the Contract by the Beneficiary as if they were breaches by the Client. The Client shall be solely responsible for ensuring that the Report/Mapping ordered is appropriate and suitable for the Beneficiary's needs.

3.2 The Client shall (or shall procure that the Beneficiary shall) supply to GroundSure as soon as practicable and without charge all information necessary and accurate relevant data including any specific and/or unusual environmental information relating to the Site known to the Client/Beneficiary which may pertain to the Services and shall give such assistance as GroundSure shall reasonably require in the performance of the Services (including, without limitation, access to a Site, facilities and equipment as agreed in the Contract).

3.3 Where Client/Beneficiary approval or decision is required, such approval or decision shall be given or procured in reasonable time as not to delay or disrupt the performance of any other part of the Services.

3.4 The Client shall not and shall not knowingly permit the Beneficiary to, save as expressly permitted by these terms and conditions, re-sell, alter, add to, amend or use out of context the content of any Report, Mapping or, in respect of any Services, information given by GroundSure. For the avoidance of doubt, the Client and Beneficiary may make the Report, Mapping or GroundSure's findings available to a third party who is considering acquiring the whole or part of the Site, or providing funding in relation to the Site, but such third party cannot rely on the same unless expressly permitted under clause 4.

3.5 The Client is responsible for maintaining the confidentiality of its user name and password if using GroundSure's internet ordering service and accepts responsibility for all activity that occurs under such account and password.

4 Reliance

4.1 Upon full payment of all relevant fees and subject to the provisions of these terms and conditions, the Client and Beneficiary are granted an irrevocable royalty-free licence to access the information contained in a Report, Mapping or in a report prepared by GroundSure in respect of or arising out of Consultancy Services. The Services may only be used for the benefit of the Client and those persons listed in clauses 4.2 and 4.3.

4.2 In relation to Data Reports, Mapping and Risk Screening Reports, the Client shall be entitled to make Reports available to (i) the Beneficiary, (ii) the Beneficiary's professional advisers, (iii) any person providing funding to the Beneficiary in relation to the Site (whether directly or as part of a lending syndicate), (iv) the first purchaser or first tenant of the Site (v) the professional advisers and lenders of the first purchaser or tenant of the Site. Accordingly GroundSure shall have the same duties and obligations to those persons in respect of the Services as it has to the Client and those persons shall have the benefit of any of the Client's rights under the Contract as if those persons were parties to the Contract. For the avoidance of doubt, the limitations of GroundSure's liability as set out in clauses 7 and 11.6 shall apply.

4.3 In relation to Consultancy Services, reliance shall be limited to the Client, Beneficiary and named parties on the Report.

4.4 Save as set out in clauses 4.2 and 4.3 and unless otherwise agreed in writing with GroundSure, any other party considering the information supplied by GroundSure as part of the Services, including (but not limited to) insurance underwriters, does so at their own risk and GroundSure has no legal obligations to such party unless otherwise agreed in writing.

4.5 The Client shall not and shall not knowingly permit any person (including the Beneficiary) who is provided with a copy of any Report, (except as permitted herein or by separate agreement with GroundSure) to: (a) remove, suppress or modify any trade mark, copyright or other proprietary marking from the Report or Mapping; (b) create any product which is derived directly or indirectly from the data contained in the Report or Mapping; (c) combine the Report or Mapping with, or incorporate the Report or Mapping into any other information data or service; or (d) re-format or otherwise change (whether by modification, addition or enhancement) data or images contained in the Report or Mapping.

4.6 Notwithstanding clause 4.5, if the Client acts in a professional capacity, it may make reasonable use of a Report and/or findings made as a result of Consultancy Services to advise Beneficiaries. However, GroundSure shall have no liability in respect of any opinion or report given to such Beneficiaries by the Client or a third party.

5 Fees and Disbursements

5.1 GroundSure shall charge the Client fees at the rate and frequency specified in the Contract together, in the case of Consultancy Services, with all proper disbursements incurred by GroundSure in performing the Services. For the avoidance of doubt, the fees payable for the Services are as set out in GroundSure's written proposal, Order Website or Order acknowledgement form. The Client shall in addition pay all value added tax or other tax payable on such fees and disbursements in relation to the provision of the Services.

5.2 Unless GroundSure requires prepayment, the Client shall promptly pay all fees disbursements and other monies due to GroundSure in full without deduction, counterclaim or set off together with such value added tax or other tax as may be required within 30 days from the date of GroundSure's invoice or such other period as may be agreed in writing between GroundSure and the Client ("**Payment Date**"). GroundSure reserves the right to charge interest which shall accrue on a daily basis from 30 days after the date of Payment Date until the date of payment (whether before or after judgment) at the rate of five per cent per annum above the Bank of England base rate from time to time.

5.3 In the event that the Client disputes the amount payable in respect of GroundSure's invoice it shall notify GroundSure no later than 28 days after the date thereof that it is in dispute. In default of such notification the Client shall be deemed to have agreed the amount thereof. As soon as reasonably practicable following receipt of a notification in respect of any disputed invoice, a member of the management team at GroundSure shall contact the Client and the parties shall use all reasonable endeavours to resolve the dispute.

6 Intellectual Property and Confidentiality

6.1 Subject to the provisions of clause 4.1, the Client and the Beneficiary hereby acknowledge that all Intellectual Property in the Services and Content are and shall remain owned by either GroundSure or the Data Providers and nothing in these terms purports to transfer or assign any rights to the Client or the Beneficiary in respect of the Intellectual Property.

6.2 The Client shall acknowledge the ownership of the **Third Party Content** where such **Third Party Content** is incorporated or used in the Client's own documents, reports, systems or services whether or not these are supplied to a third party.

6.3 Data Providers may enforce any breach of clauses 6.1 and 6.2 against the Client or Beneficiary.

6.4 The Client acknowledges that the proprietary rights subsisting in copyright, database rights and any other intellectual property rights in respect of any data and information contained in any Report are and shall remain (subject to clause 11.1) the property of GroundSure and/or any third party that has supplied data or information used to create a Report, and that these conditions do not purport to grant, assign or transfer any such rights in respect thereof to a Client and/or a Beneficiary.

6.5 The Client shall (and shall procure that any recipients of the Report as permitted under clause 4.2 shall):

(i) not remove, suppress or modify any trademark, copyright or other proprietary marking belonging to GroundSure or any third party from the Services;

(ii) use the information obtained as part of the Services in respect of the subject Site only, and shall not store or reuse any information obtained as part of the Services provided in respect of adjacent or nearby sites;

- (iii) not create any product or report which is derived directly or indirectly from the data contained in the Services (save that those acting in a professional capacity to the Beneficiary may provide advice based upon the Services);
 - (iv) not combine the Services with or incorporate such Services into any other information data or service; and
 - (v) not reformat or otherwise change (whether by modification, addition or enhancement), data contained in the Services (save that those acting in a professional capacity to the Beneficiary shall not be in breach of this clause 6.5(v) where such reformatting is in the normal course of providing advice based upon the Services), in each case of parts (iii) to (v) inclusive, whether or not such product or report is produced for commercial profit or not.
- 6.6 The Client and/or Beneficiary shall and shall procure that any party to whom the Services are made available shall notify GroundSure of any request or requirement to disclose, publish or disseminate any information contained in the Services in accordance with the Freedom of Information Act 2000, the Environmental Information Regulations 2004 or any associated legislation or regulations in force from time to time.
- 6.8 Save as otherwise set out in these terms and conditions, any information provided by one party ("**Disclosing Party**") to the other party ("**Receiving Party**") shall be treated as confidential and only used for the purposes of these terms and conditions, except in so far as the Receiving Party is authorised by the Disclosing Party to provide such information in whole or in part to a third party.

7 Liability

THE CLIENT'S ATTENTION IS DRAWN TO THIS PROVISION

- 7.1 Subject to the provisions of this clause 7, GroundSure shall be liable to the Beneficiary only in relation to any direct losses or damages caused by any negligent act or omission of GroundSure in preparing the GroundSure Materials and provided that the Beneficiary has used all reasonable endeavours to mitigate any such losses.
- 7.2 GroundSure shall not be liable for any other losses or damages incurred by the Beneficiary, including but not limited to:
- (i) loss of profit, revenue, business or goodwill, losses relating to business interruption, loss of anticipated savings, loss of or corruption to data or for any special, indirect or consequential loss or damage which arise out of or in connection with the GroundSure Materials or otherwise in relation to a Contract;
 - (ii) any losses or damages that arise as a result of the use of all or part of the GroundSure Materials in breach of these terms and conditions or contrary to the terms of the relevant User Guide;
 - (iii) any losses or damages that arise as a result of any error, omission or inaccuracy in any part of the GroundSure Materials where such part is based on any Third Party Content or any reasonable interpretation of Third Party Content. The Client accepts, and shall procure that any other Beneficiary shall accept, that it has no claim or recourse to any Data Provider in relation to Third Party Content; and/or
 - (iv) any loss or damage to a Client's computer, software, modem, telephone or other property caused by a delay or loss of use of GroundSure's internet ordering service.
- 7.3 GroundSure's total liability in contract, tort (including negligence or breach of statutory duty), misrepresentation, restitution or otherwise, arising in connection with the GroundSure Materials or otherwise in relation to the Contract shall be limited to £10 million in total (i) for any one claim or (ii) for a series of connected claims brought by one or more parties.
- 7.4 For the duration of the liability periods set out in clauses 7.5 and 7.6 below, GroundSure shall maintain professional indemnity insurance in respect of its liability under these terms and conditions provided such insurance is readily available at commercially viable rates. GroundSure shall produce evidence of such insurance if reasonably requested by the Client. A level of cover greater than GroundSure's current level of cover may be available upon request and agreement with the Client.
- 7.5 Any claim under the Contract in relation to Data Reports, Mapping and Risk Screening Reports, must be brought within six years from the date when the Beneficiary became aware that it may have a claim and in no event may a claim be brought twelve years or more after completion of such a Contract. For the avoidance of doubt, any claim in respect of which proceedings are notified to GroundSure in writing prior to the expiry of the time periods referred to in this clause 7.5 shall survive the expiry of those time periods provided the claim is actually commenced within six months of notification.
- 7.6 Any claim under the Contract in relation to Consultancy Services, must be brought within six years from the date the Consultancy Services were completed.
- 7.7 The Client accepts and shall procure that any other Beneficiary shall accept that it has no claim or recourse to any Data Provider or to GroundSure in respect of the acts or omissions of any Data Provider and/or any Third Party Content provided by a Data Provider.
- 7.8 Nothing in these terms and conditions:
- (i) excludes or limits the liability of GroundSure for death or personal injury caused by GroundSure's negligence, or for fraudulent misrepresentation; or
 - (ii) shall affect the statutory rights of a consumer under the applicable legislation.

8 GroundSure right to suspend or terminate

- 8.1 In the event that GroundSure reasonably believes that the Client or Beneficiary as applicable has not provided the information or assistance required to enable the proper performance of the Services, GroundSure shall be entitled on fourteen days written notice to suspend all further performance of the Services until such time as any such deficiency has been made good.
- 8.2 GroundSure may additionally terminate the Contract immediately on written notice in the event that:
- (i) the Client shall fail to pay any sum due to GroundSure within 28 days of the Payment Date; or
 - (ii) the Client (being an individual) has a bankruptcy order made against him or (being a company) shall enter into liquidation whether compulsory or voluntary or have an Administration Order made against it or if a Receiver shall be appointed over the whole or any part of its property assets or undertaking or if the Client is struck off the Register of Companies or dissolved; or
 - (iii) the Client being a company is unable to pay its debts within the meaning of Section 123 of the Insolvency Act 1986 or being an individual appears unable to pay his debts within the meaning of Section 268 of the Insolvency Act 1986 or if the Client shall enter into a composition or arrangement with the Client's creditors or shall suffer distress or execution to be levied on his goods; or
 - (iv) the Client or the Beneficiary breaches any material term of the Contract (including, but not limited to, the obligations in clause 4) incapable of remedy or if remediable, is not remedied within 14 days of notice of the breach.

9 Client's Right to Terminate and Suspend

- 9.1 Subject to clause 10.2, the Client may at any time after commencement of the Services by notice in writing to GroundSure require GroundSure to terminate or suspend immediately performance of all or any of the Services.
- 9.2 The Client waives all and any right of cancellation it may have under the Consumer Protection (Distance Selling) Regulations 2000 (as amended) in respect of the Order of a Report/Mapping. This does not affect the Beneficiary's statutory rights.

10 Consequences of Withdrawal, Termination or Suspension

- 10.1 Upon termination or any suspension of the Services, GroundSure shall take steps to bring to an end the Services in an orderly manner, vacate any Site with all reasonable speed and shall deliver to the Client/Beneficiary any property of the Client/ Beneficiary in GroundSure's possession or control.
- 10.2 In the event of termination/suspension of the Contract under clauses 8 or 9, the Client shall pay to GroundSure all and any fees payable in respect of the performance of the Services up to the date of termination/suspension. In respect of any Consultancy Services provided, the Client shall also pay GroundSure any additional costs incurred in relation to the termination/suspension of the Contract.

11 General

- 11.1 The mapping contained in the Services is protected by Crown copyright and must not be used for any purpose outside the context of the Services or as specifically provided in these terms.
- 11.2 GroundSure reserves the right to amend these terms and conditions. No variation to these terms shall be valid unless signed by an authorised representative of GroundSure.
- 11.3 No failure on the part of GroundSure to exercise and no delay in exercising, any right, power or provision under these terms and conditions shall operate as a waiver thereof.
- 11.4 Save as expressly provided in clauses 4.2, 4.3, 6.3 and 11.5, no person other than the persons set out therein shall have any right under the Contract (Rights of Third Parties) Act 1999 to enforce any terms of the Contract.
- 11.5 The Secretary of State for Communities and Local Government acting through Ordnance Survey may enforce breach of clause 6.1 of these terms and conditions against the Client in accordance with the provisions of the Contracts (Rights of Third Parties) Act 1999.
- 11.6 GroundSure shall not be liable to the Client if the provision of the Services is delayed or prevented by one or more of the following circumstances:
- (i) the Client or Beneficiary's failure to provide facilities, access or information;
 - (ii) fire, storm, flood, tempest or epidemic;
 - (iii) Acts of God or the public enemy;
 - (iv) riot, civil commotion or war;
 - (v) strikes, labour disputes or industrial action;
 - (vi) acts or regulations of any governmental or other agency;
 - (vii) suspension or delay of services at public registries by Data Providers; or
 - (viii) changes in law.
- 11.7 Any notice provided shall be in writing and shall be deemed to be properly given if delivered by hand or sent by first class post, facsimile or by email to the address, facsimile number or email address of the relevant party as may have been notified by each party to the other for such purpose or in the absence of such notification the last known address.
- 11.8 Such notice shall be deemed to have been received on the day of delivery if delivered by hand, facsimile or email and on the second working day after the day of posting if sent by first class post.
- 11.9 The Contract constitutes the entire contract between the parties and shall supersede all previous arrangements between the parties.
- 11.10 Each of the provisions of the Contract is severable and distinct from the others and if one or more provisions is or should become invalid, illegal or unenforceable, the validity and enforceability of the remaining provisions shall not in any way be tainted or impaired.
- 11.11 These terms and conditions shall be governed by and construed in accordance with English law and any proceedings arising out of or connected with these terms and conditions shall be subject to the exclusive jurisdiction of the English courts.
- 11.12 If the Client or Beneficiary has a complaint about the Services, notice can be given in any format eg writing, phone, email to the Compliance Officer at GroundSure who will respond in a timely manner.

© GroundSure Limited January 2012

Site Details:

Client Ref: EMS_203746_296431
 Report Ref: EMS-203746_296431
 Grid Ref: 529751, 183173

Map Name: National Grid

Map date: 2012

Scale: 1:10,000

Printed at: 1:10,000



Produced by
GroundSure Environmental Insight
www.groundsure.com



Supplied by:
www.emapsite.com
sales@emapsite.com

© Crown copyright and database rights 2013 Ordnance Survey 100035207

Production date: 01 May 2013

To view map legend click here [Legend](#)

