

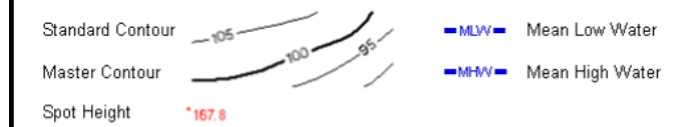
EANRW Surface Water 100 Year Return Velocity and Flow Direction Map (1:10,000)

General
 Specified Site (pink square) Specified Buffer(s) (purple circle) Bearing Reference Point (X)

Surface Water Velocity and Direction



Contours (height in metres)

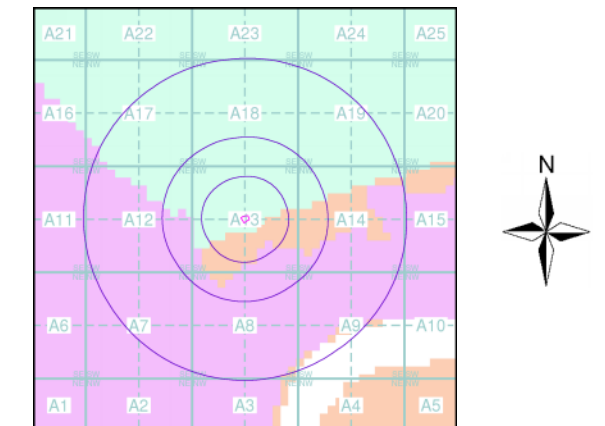


Suitability

See the suitability map below

- National to county (light green)
- County to town (orange)
- Town to street (blue)
- Street to parcels of land (pink)
- Property (yellow)

EANRW Suitability Map - Slice A

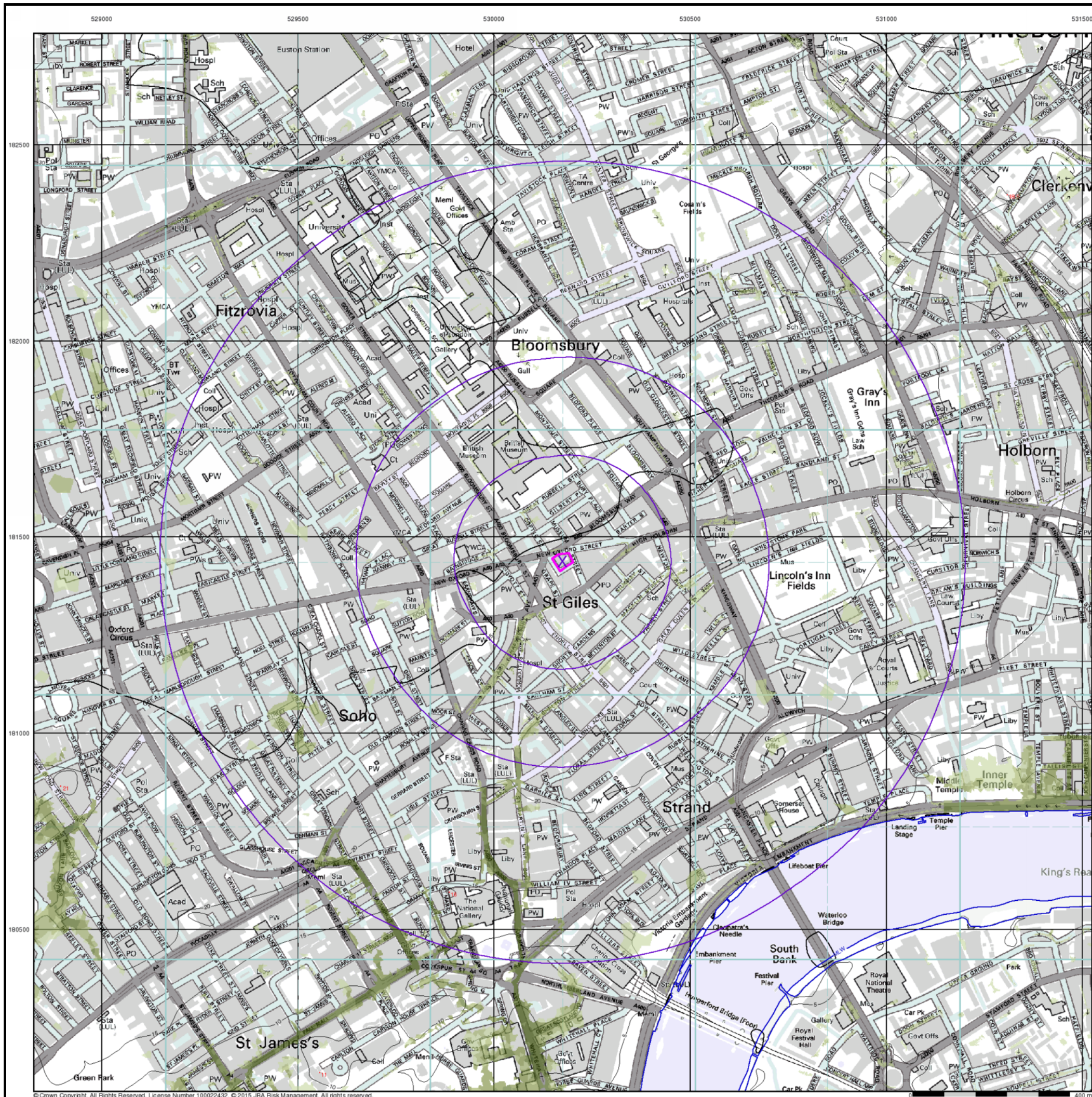


Order Details

Order Number: 75501969_1_1
 Customer Ref: 214312
 National Grid Reference: 530180, 181440
 Slice: A
 Site Area (Ha): 0.15
 Search Buffer (m): 1000

Site Details

37 New Oxford Street, LONDON, WC1A 1BH



© Crown Copyright. All Rights Reserved. License Number 100022432. © 2015 JBA Risk Management. All rights reserved.