


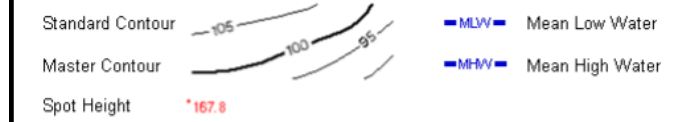
EANRW Surface Water 1000 Year Return Depth Map (1:10,000)

General
 Specified Site (pink square) Specified Buffer(s) (purple circle) Bearing Reference Point (X)

Surface Water Depth



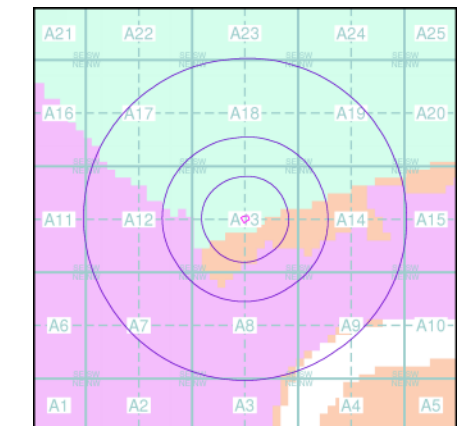
Contours (height in metres)



Suitability



EANRW Suitability Map - Slice A



Order Details

Order Number: 75501969_1_1
 Customer Ref: 214312
 National Grid Reference: 530180, 181440
 Slice: A
 Site Area (Ha): 0.15
 Search Buffer (m): 1000

Site Details

37 New Oxford Street, LONDON, WC1A 1BH

