



### EANRW Surface Water 100 Year Return Depth Map

**General**  
 Specified Site (pink dot) Specified Buffer(s) (purple circle) Bearing Reference Point (X)

#### Surface Water Depth



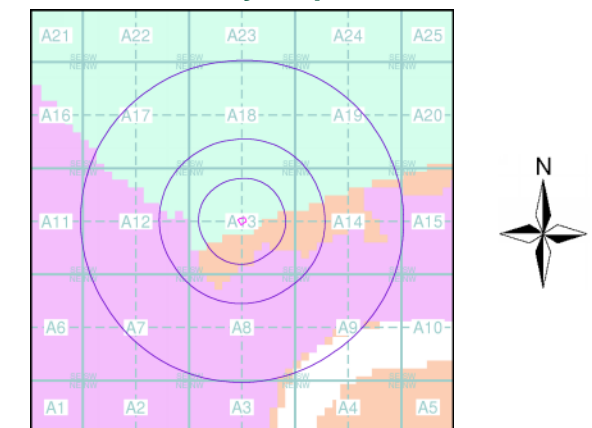
#### Contours (height in metres)



#### Suitability



### EANRW Suitability Map - Slice A



#### Order Details

Order Number: 75501969\_1\_1  
 Customer Ref: 214312  
 National Grid Reference: 530180, 181440  
 Slice: A  
 Site Area (Ha): 0.15  
 Search Buffer (m): 1000

#### Site Details

37 New Oxford Street, LONDON, WC1A 1BH



© Crown Copyright. All Rights Reserved. License Number 100022432. © 2015 JBA Risk Management. All rights reserved.