

**Additional SIMs**

**Published 1958 - 1990**

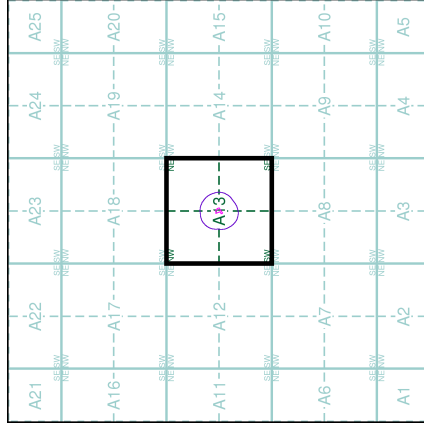
**Source map scale - 1:1,250**

The SIM cards (Ordnance Survey's 'Survey of Information on Microfilm') are further, minor editions of mapping which were produced and published in between the main editions as an area was updated. They date from 1947 to 1994, and contain detailed information on buildings, roads and land-use. These maps were produced at both 1:2,500 and 1:1,250 scales.

**Map Name(s) and Date(s)**

|                             |                             |                             |
|-----------------------------|-----------------------------|-----------------------------|
| TC2981NE<br>1958<br>1:1,250 | TC3081NW<br>1987<br>1:1,250 | TC3081NE<br>1990<br>1:1,250 |
| TC2981SE<br>1984<br>1:1,250 | TC3081SW<br>1983<br>1:1,250 | TC3081SE<br>1987<br>1:1,250 |

**Historical Map - Segment A13**

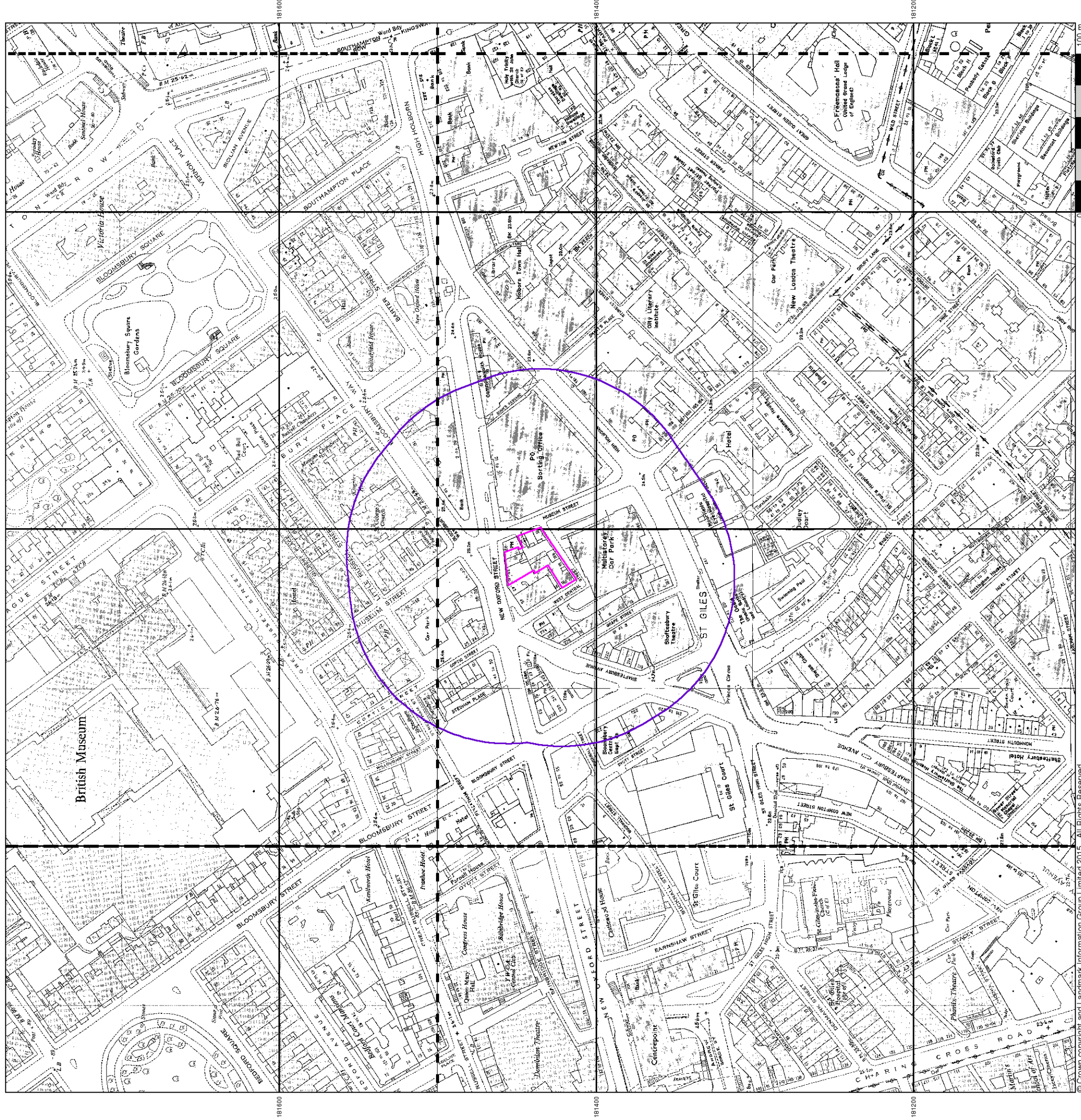


**Order Details**

Order Number: 69561143\_1\_1  
 Customer Ref: J15190  
 National Grid Reference: 530180, 181440  
 Slice: A  
 Site Area (Ha): 0.09  
 Search Buffer (m): 100

**Site Details**

New Oxford Street Site, London, WC1A 1JJ



## Ordnance Survey Plan

Published 1966 - 1973

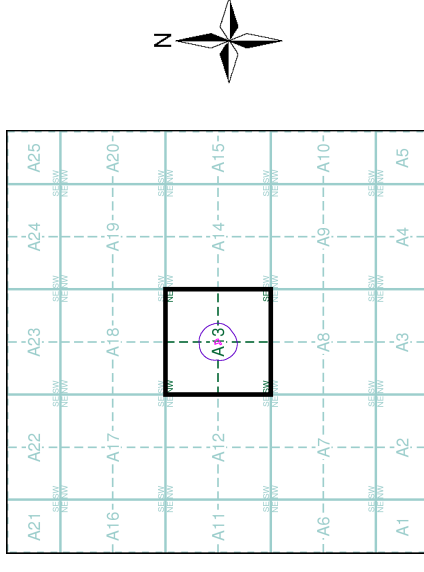
Source map scale - 1:1,250

The historical maps shown were reproduced from maps predominantly held at the scale adopted for England, Wales and Scotland in the 1840's. In 1854 the 1:2,500 scale was adopted for mapping urban areas and by 1896 it covered the whole of what were considered to be the cultivated parts of Great Britain. The published date given below is often some years later than the surveyed date. Before 1938, all OS maps were based on the Cassini Projection, with independent surveys of a single county or group of counties, giving rise to significant inaccuracies in outlying areas.

### Map Name(s) and Date(s)

|                             |                             |
|-----------------------------|-----------------------------|
| TC2981NE<br>1968<br>1:1,250 | TC2981NE<br>1966<br>1:1,250 |
| TC2981SE<br>1970<br>1:1,250 | TC2981SW<br>1973<br>1:1,250 |

### Historical Map - Segment A13

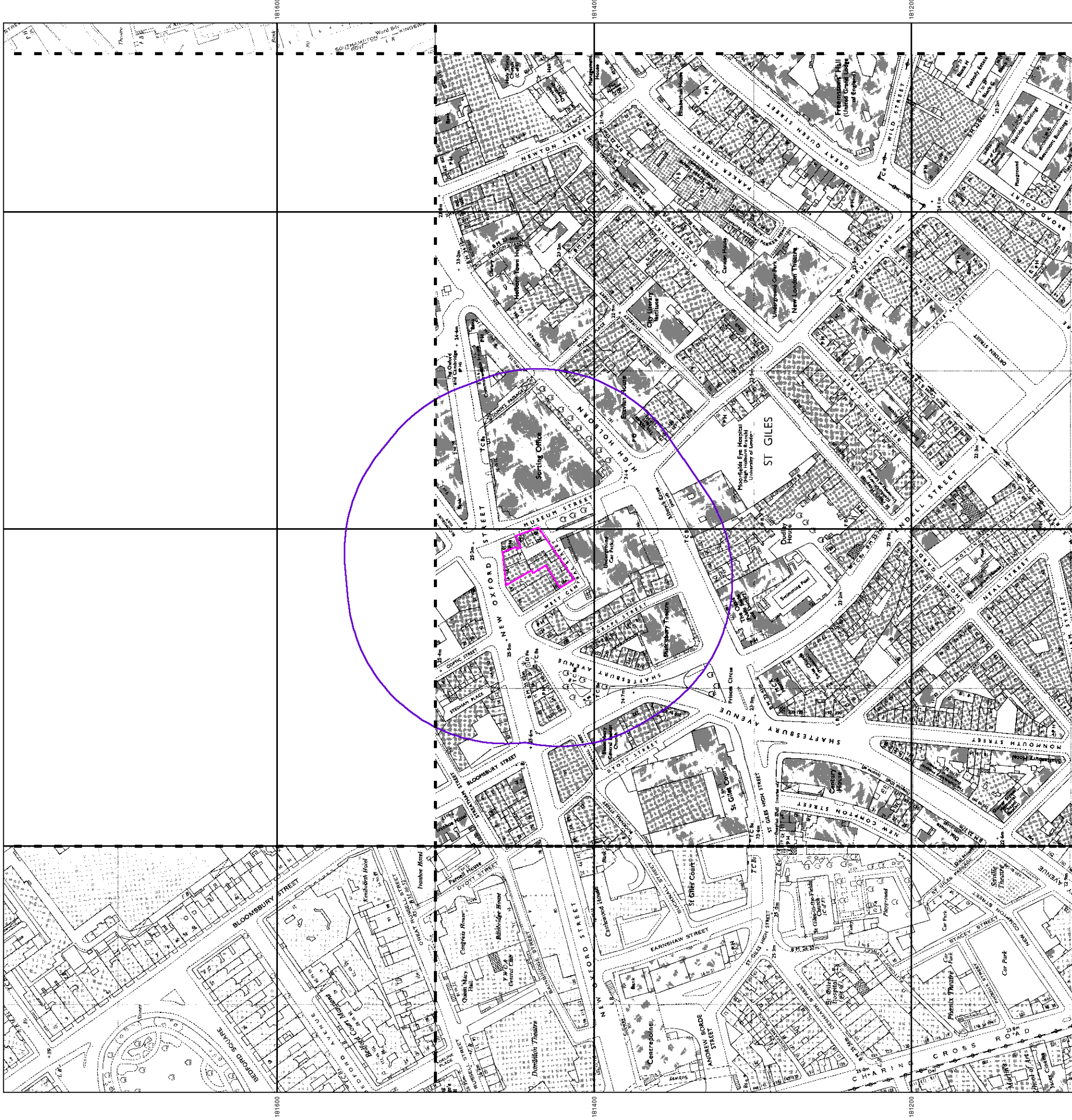


### Order Details

Order Number: 69561143\_1\_1  
Customer Ref: J15190  
National Grid Reference: 530180, 181440  
Slice: A  
Site Area (Ha): 0.09  
Search Buffer (m): 100

### Site Details

New Oxford Street Site, London, WC1A 1JJ



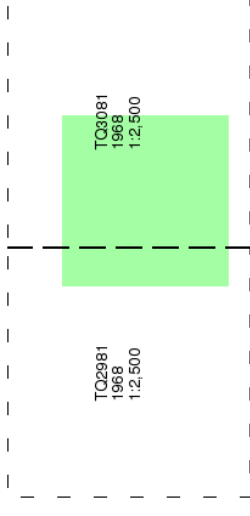
**Ordnance Survey Plan**

**Published 1968**

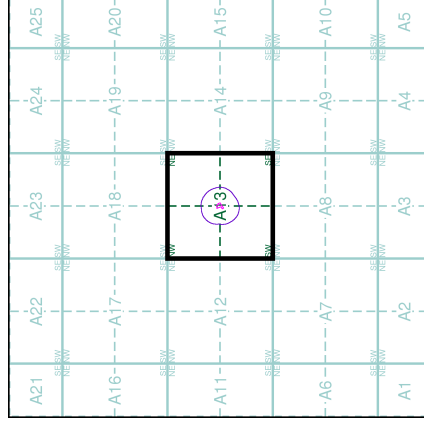
**Source map scale - 1:2,500**

The historical maps shown were reproduced from maps predominantly held at the scale adopted for England, Wales and Scotland in the 1840's. In 1854 the 1:2,500 scale was adopted for mapping urban areas and by 1896 it covered the whole of what was considered to be the cultivated parts of Great Britain. The published date given below is often some years later than the surveyed date. Before 1938, all OS maps were based on the Cassini Projection, with independent surveys of a single county or group of counties, giving rise to significant inaccuracies in outlying areas.

**Map Name(s) and Date(s)**



**Historical Map - Segment A13**

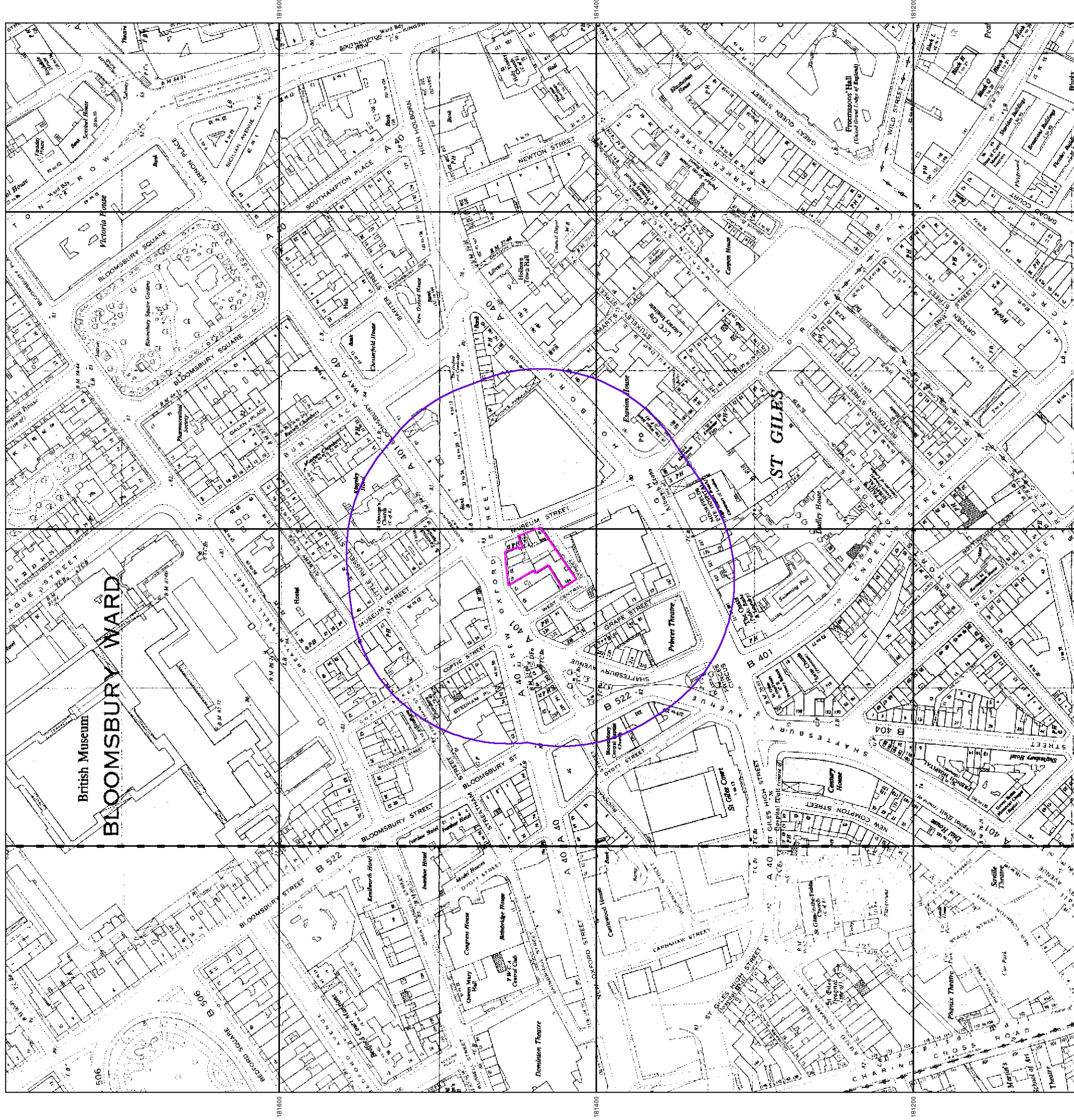


**Order Details**

Order Number: 69561143\_1\_1  
 Customer Ref: J15190  
 National Grid Reference: 530180, 181440  
 Slice: A  
 Site Area (Ha): 0.09  
 Search Buffer (m): 100

**Site Details**

New Oxford Street Site, London, WC1A 1JJ



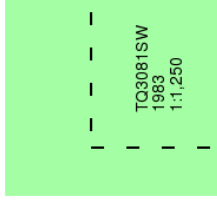
### Ordnance Survey Plan

### Published 1983

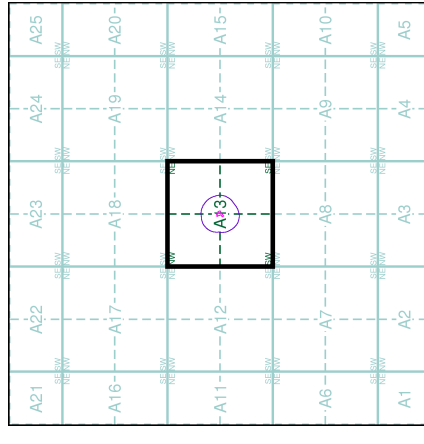
### Source map scale - 1:1,250

The historical maps shown were reproduced from maps predominantly held at the scale adopted for England, Wales and Scotland in the 1840's. In 1854 the 1:2,500 scale was adopted for mapping urban areas and by 1896 it covered the whole of what were considered to be the cultivated parts of Great Britain. The published date given below is often some years later than the surveyed date. Before 1938, all OS maps were based on the Cassini Projection, with independent surveys of a single county or group of counties, giving rise to significant inaccuracies in outlying areas.

### Map Name(s) and Date(s)



### Historical Map - Segment A13

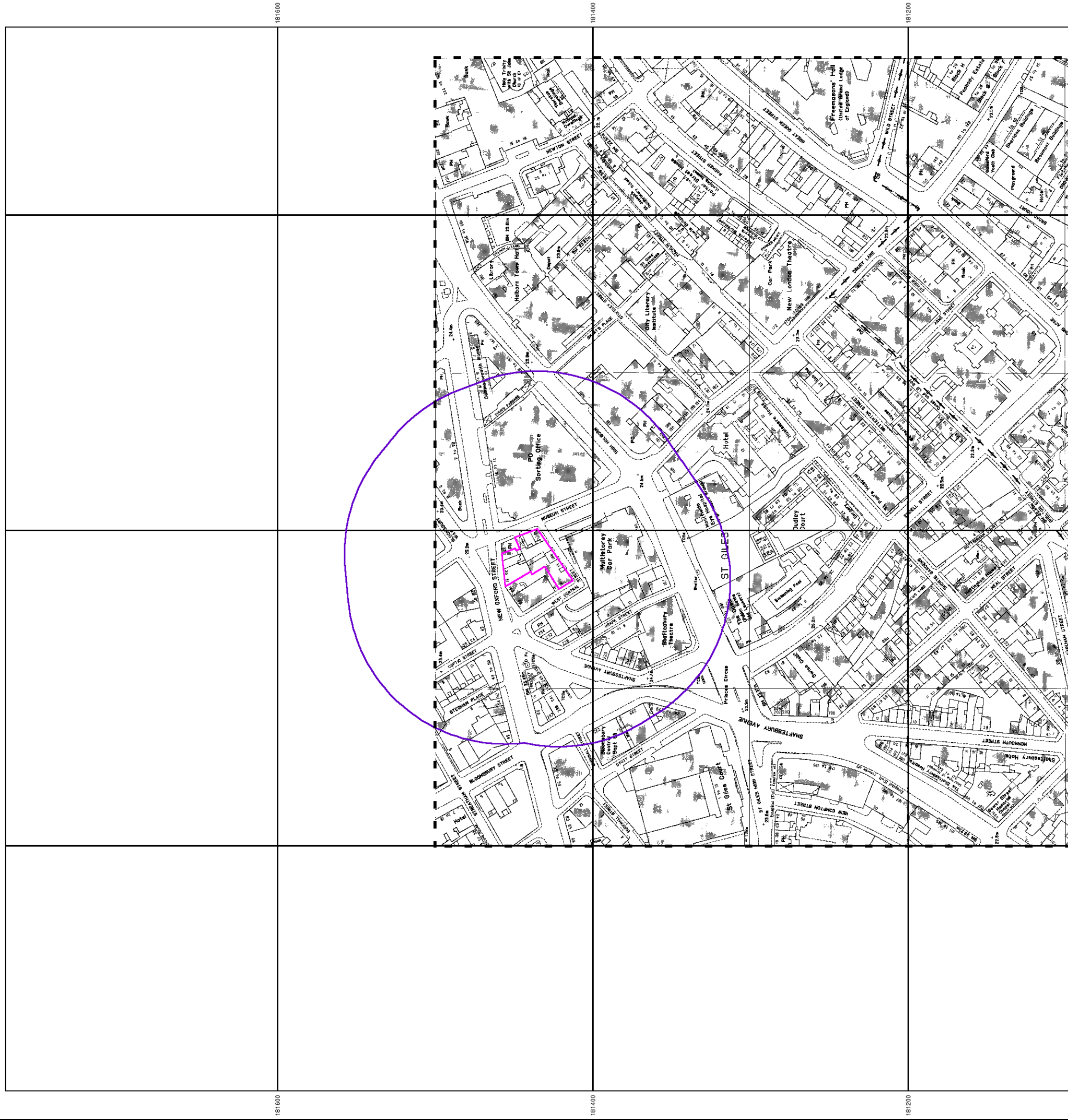


### Order Details

Order Number: 69561143\_1\_1  
Customer Ref: J15190  
National Grid Reference: 530180, 181440  
Slice: A  
Site Area (Ha): 0.09  
Search Buffer (m): 100

### Site Details

New Oxford Street Site, London, WC1A 1JJ



## Large-Scale National Grid Data

Published 1991

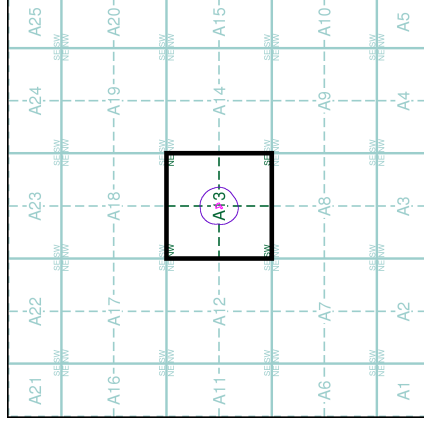
Source map scale - 1:1,250

Large Scale National Grid Data superseded SIM cards (Ordnance Survey's 'Survey of Information on Microfilm') in 1992, and continued to be produced until 1999. These maps were the fore-runners of digital mapping and so provide detailed information on houses and roads, but tend to show less topographic features such as vegetation. These maps were produced at both 1:2,500 and 1:1,250 scales.

### Map Name(s) and Date(s)

|                             |                             |                             |
|-----------------------------|-----------------------------|-----------------------------|
| TC2981NE<br>1991<br>1:1,250 | TC3081NW<br>1991<br>1:1,250 | TC3081NE<br>1991<br>1:1,250 |
| TC2981SE<br>1991<br>1:1,250 | TC3081SW<br>1991<br>1:1,250 | TC3081SE<br>1991<br>1:1,250 |

### Historical Map - Segment A13

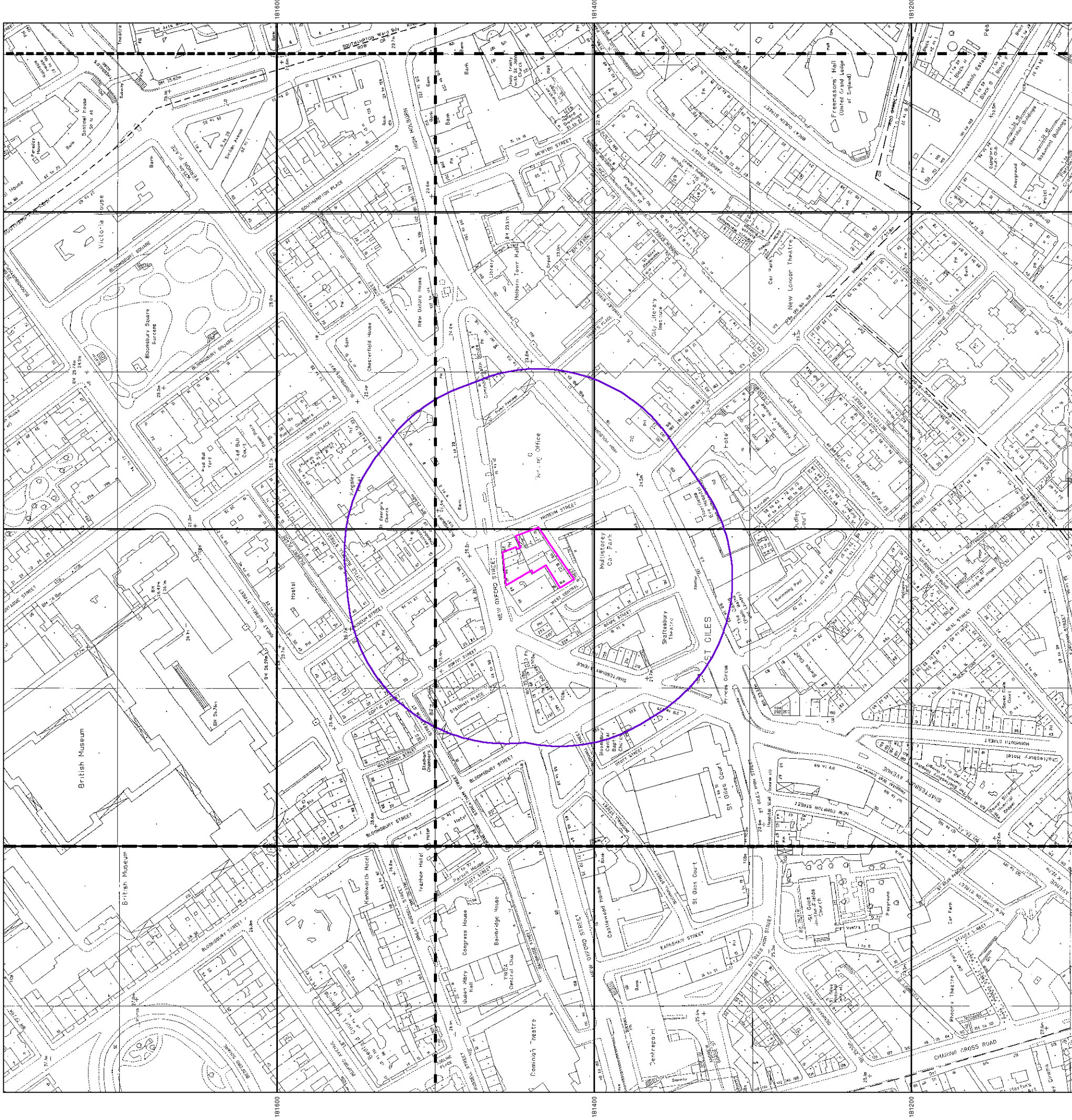


### Order Details

Order Number: 69561143\_1\_1  
Customer Ref: J15190  
National Grid Reference: 530180, 181440  
Slice: A  
Site Area (Ha): 0.09  
Search Buffer (m): 100

### Site Details

New Oxford Street Site, London, WC1A 1JJ



**Large-Scale National Grid Data**

**Published 1991 - 1995**

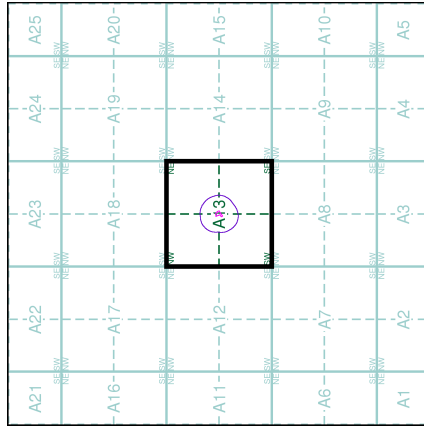
**Source map scale - 1:1,250**

Large Scale National Grid Data superseded SIM cards (Ordnance Survey's 'Survey of Information on Microfilm') in 1992, and continued to be produced until 1999. These maps were the fore-runners of digital mapping and so provide detailed information on houses and roads, but tend to show less topographic features such as vegetation. These maps were produced at both 1:2,500 and 1:1,250 scales.

**Map Name(s) and Date(s)**

|                             |                             |                             |
|-----------------------------|-----------------------------|-----------------------------|
| TC2981NE<br>1995<br>1:1,250 | TC3081NW<br>1992<br>1:1,250 | TC3081NE<br>1995<br>1:1,250 |
| TC2981SE<br>1991<br>1:1,250 | TC3081SW<br>1993<br>1:1,250 | TC3081SE<br>1995<br>1:1,250 |

**Historical Map - Segment A13**

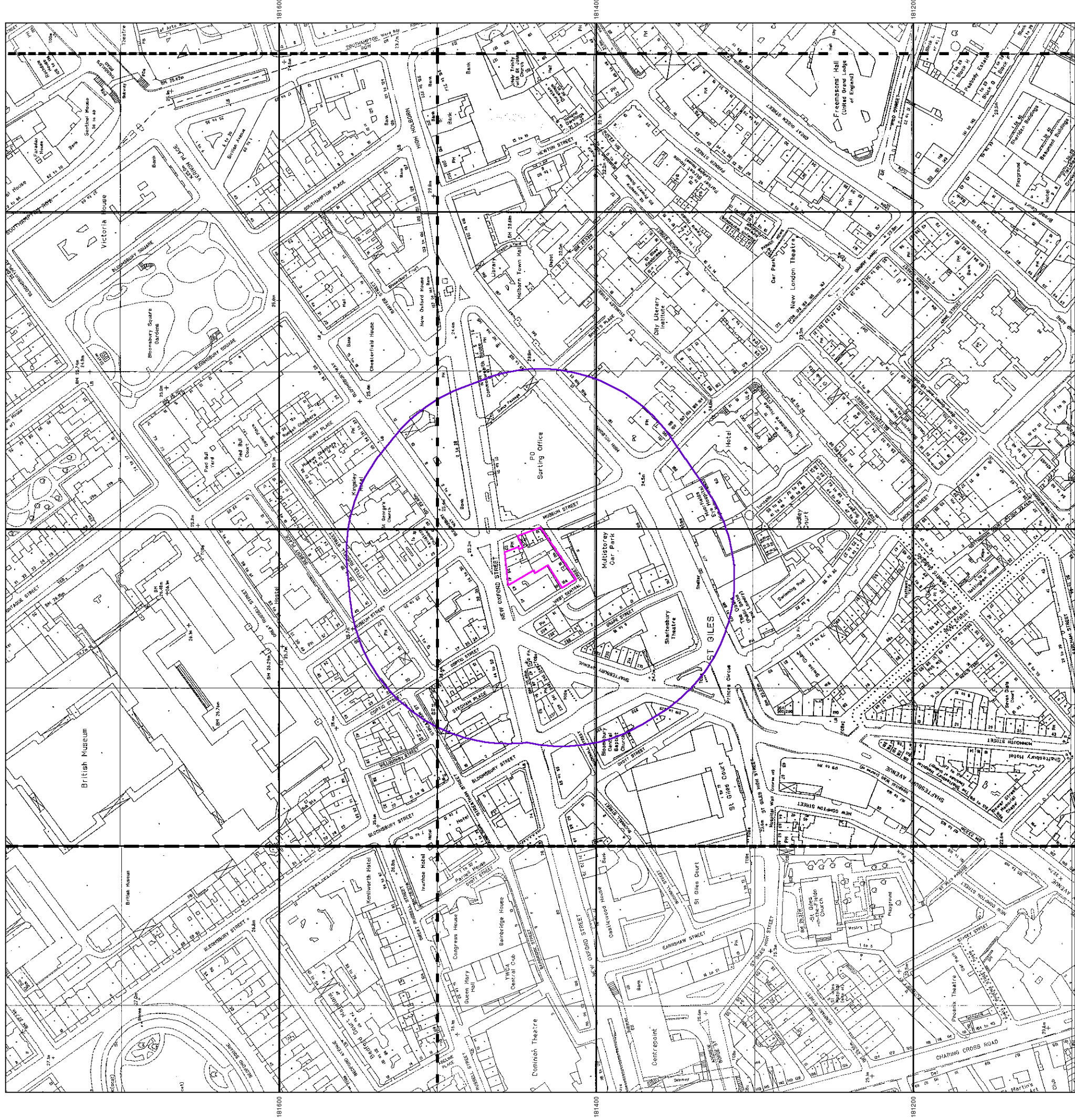


**Order Details**

Order Number: 69561143\_1\_1  
 Customer Ref: J15190  
 National Grid Reference: 530180, 181440  
 Slice: A  
 Site Area (Ha): 0.09  
 Search Buffer (m): 100

**Site Details**

New Oxford Street Site, London, WC1A 1JJ



**Site** New Oxford Stret Site, London WC1A 1JJ

**Job Number**  
J15190

**Client** Triangle Investments and Developments Ltd

**Sheet**  
1 / 1

**Engineer** Mason Navarro Pledge



Approximate Scale in metres

