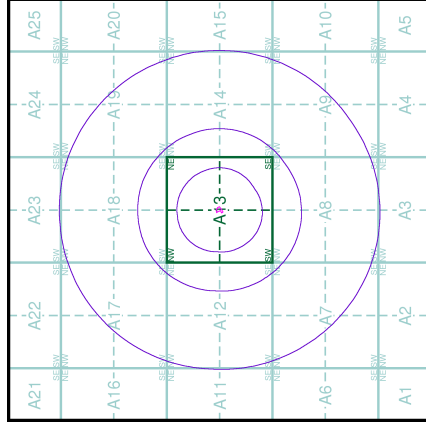


- General**
- Specified Site
 - Specified Buffer(s)
 - ✕ Bearing Reference Point

Agency and Hydrological (Flood)

- Extreme Flooding from Rivers or Sea without Defences (Zone 2)
- Flooding from Rivers or Sea without Defences (Zone 3)
- Area Benefiting from Flood Defence
- Flood Water Storage Areas
- Flood Defence

Flood Map - Slice A

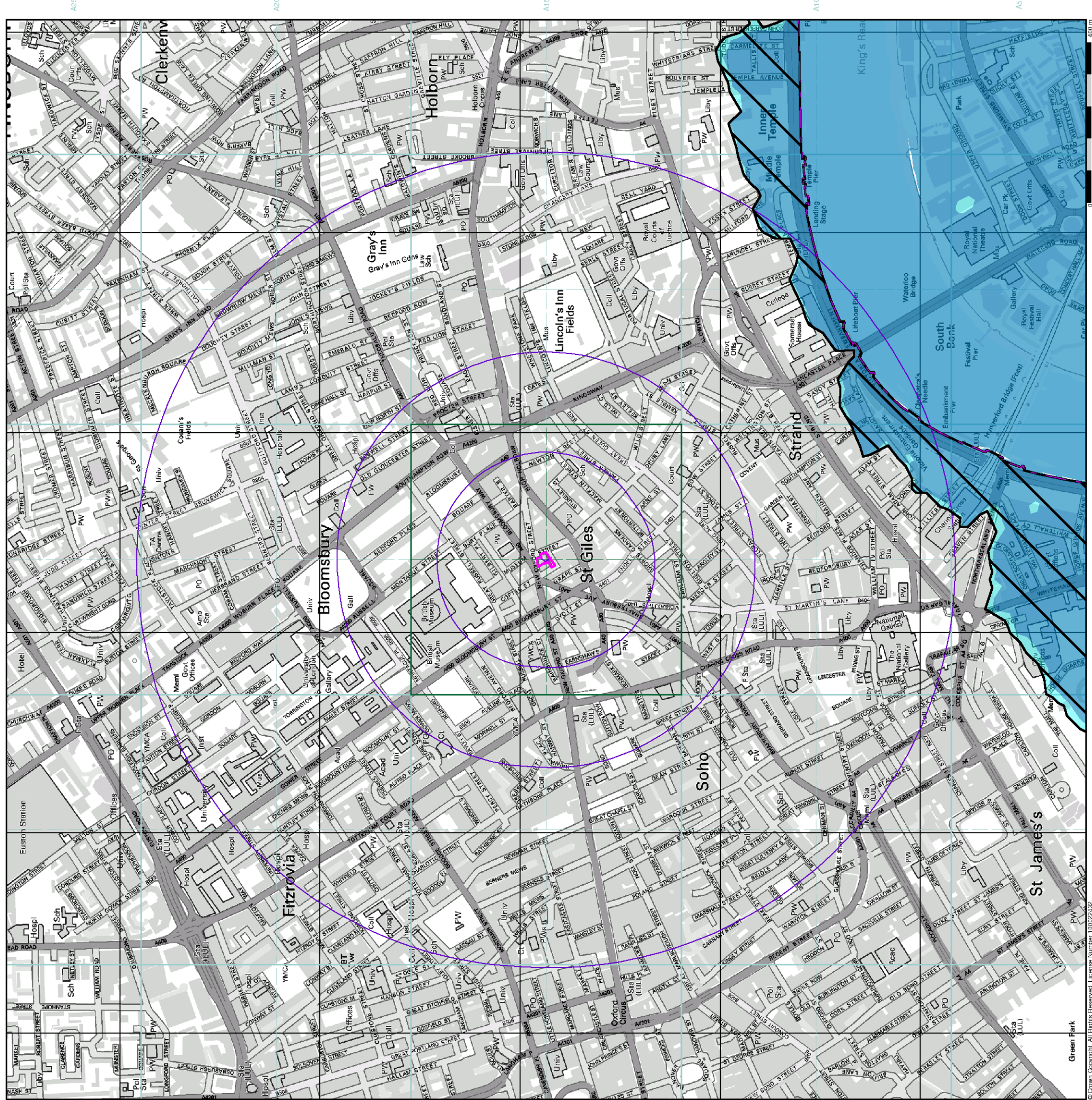


Order Details

Order Number: 69561143_1_1
 Customer Ref: J15190
 National Grid Reference: 530180, 181440
 Site: A
 Site Area (Ha): 0.09
 Search Buffer (m): 1000

Site Details

New Oxford Street Site, London, WC1A 1JJ



- General**
- Specified Site
 - Specified Buffer(s)
 - ✕ Bearing Reference Point
 - Map ID
 - Several of Type at Location

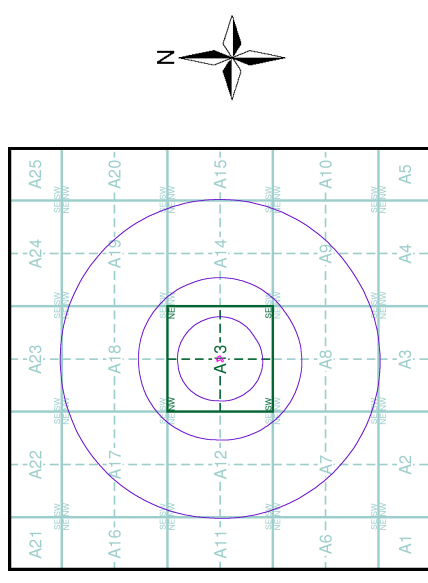
Agency and Hydrological (Boreholes)

- BGS Borehole Depth 0 - 10m
- BGS Borehole Depth 10 - 30m
- BGS Borehole Depth 30m +
- Confidential
- Other

For Borehole information please refer to the Borehole .csv file which accompanied this slice.

A copy of the BGS Borehole Ordering Form is available to download from the Support section of www.envirocheck.co.uk.

Borehole Map - Slice A

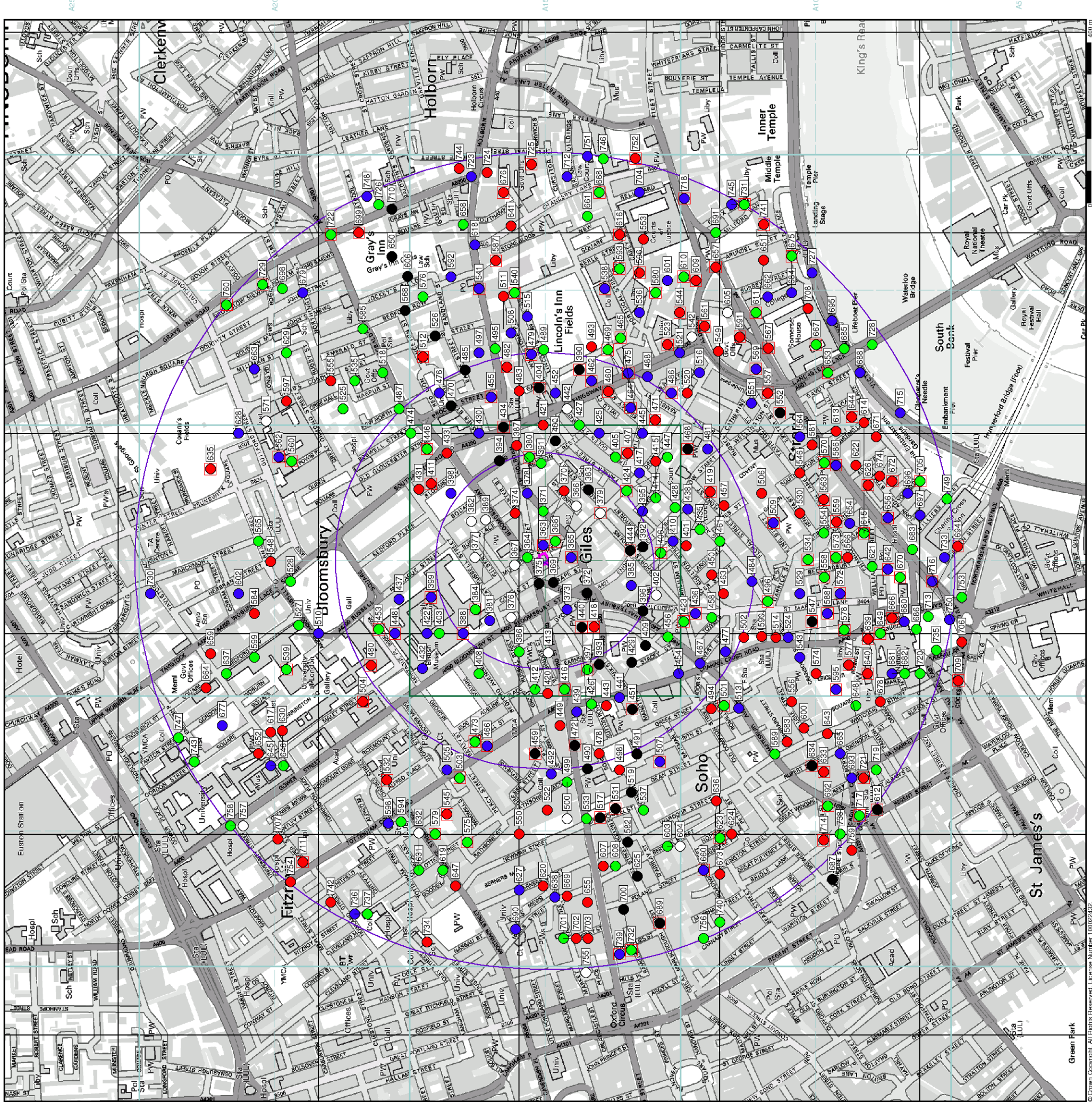


Order Details

Order Number: 69561143_1_1
 Customer Ref: J15190
 National Grid Reference: 530180, 181440
 Slice: A
 Site Area (Ha): 0.09
 Search Buffer (m): 1000

Site Details

New Oxford Street Site, London, WC1A 1JJ



General

- Specified Site
- Specified Buffer(s)
- ✕ Bearing Reference Point
- ⊠ Map ID

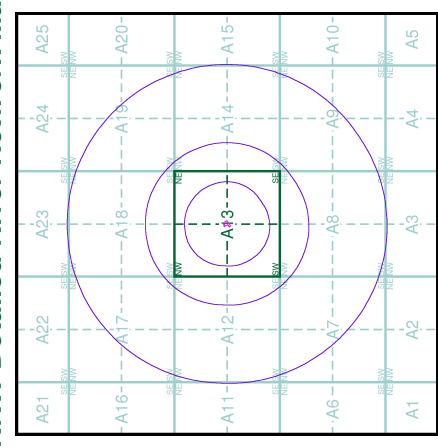
Detailed River Network Data

- Primary River
- Secondary River
- Tertiary River
- Canal
- Canal Tunnel
- Undefined River
- Lake/Reservoir
- Offline Drainage Feature
- Extended Culvert (greater than 50m)
- Underground River (inferred)
- Underground River (local knowledge)
- Downstream of High Water Mark
- Downstream of Seaward Extension
- Not assigned River feature

Contours (height in metres)

- Standard Contour
- Master Contour
- Spot Height
- MLW Mean Low Water
- MHW Mean High Water

EANRW Detailed River Network Map - Slice A



Order Details

Order Number: 69561143_1_1
 Customer Ref: J15190
 National Grid Reference: 530180, 181440
 Slice: A
 Site Area (Ha): 0.09
 Search Buffer (m): 1000

Site Details

New Oxford Street Site, London, WC1A 1JJ



Groundwater Vulnerability

- General**
- Specified Site
 - Slice
 - Specified Buffer(s)
 - Map ID
 - Bearing Reference Point

Agency and Hydrological

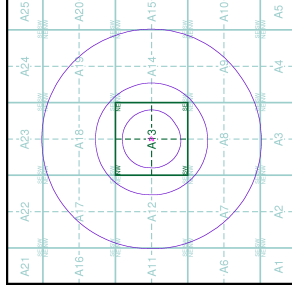
Geological Classes

- Major Aquifer (Highly Permeable)
- Minor Aquifer (Variably Permeable)
- Non-Aquifer (Negligibly Permeable)
- Water or Sea
- Drift Deposit

Soil Classes

- High (H) 1, 2, 3, U
- Intermediate (I) 1, 2
- Low
- High (H) 1, 2, 3, U
- Intermediate (I) 1, 2
- Low

Site Sensitivity Context Map - Slice A



Order Details

Order Number: 69561143_1_1
 Customer Ref: J15190
 National Grid Reference: 530180, 181440
 Slice: A
 Site Area (Ha): 0.09
 Search Buffer (m): 1000

Site Details

New Oxford Street Site, London, WC1A 1J









Tel: 0844 844 8952
 Fax: 0844 844 8951
 Web: www.envirocheck.co.uk

Bedrock Aquifer Designation

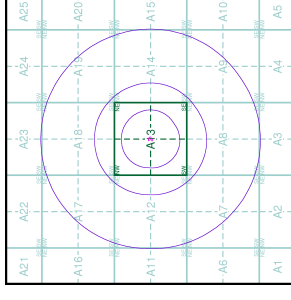
- General**
-  Specified Site
 -  Specified Buffer(s)
 -  Bearing Reference Point
 -  Slice
 -  Map ID

Agency and Hydrological

Geological Classes

-  Principal Aquifer
-  Secondary A Aquifer
-  Secondary B Aquifer
-  Secondary Undifferentiated
-  Unproductive Strata
-  Unknown

Site Sensitivity Context Map - Slice A

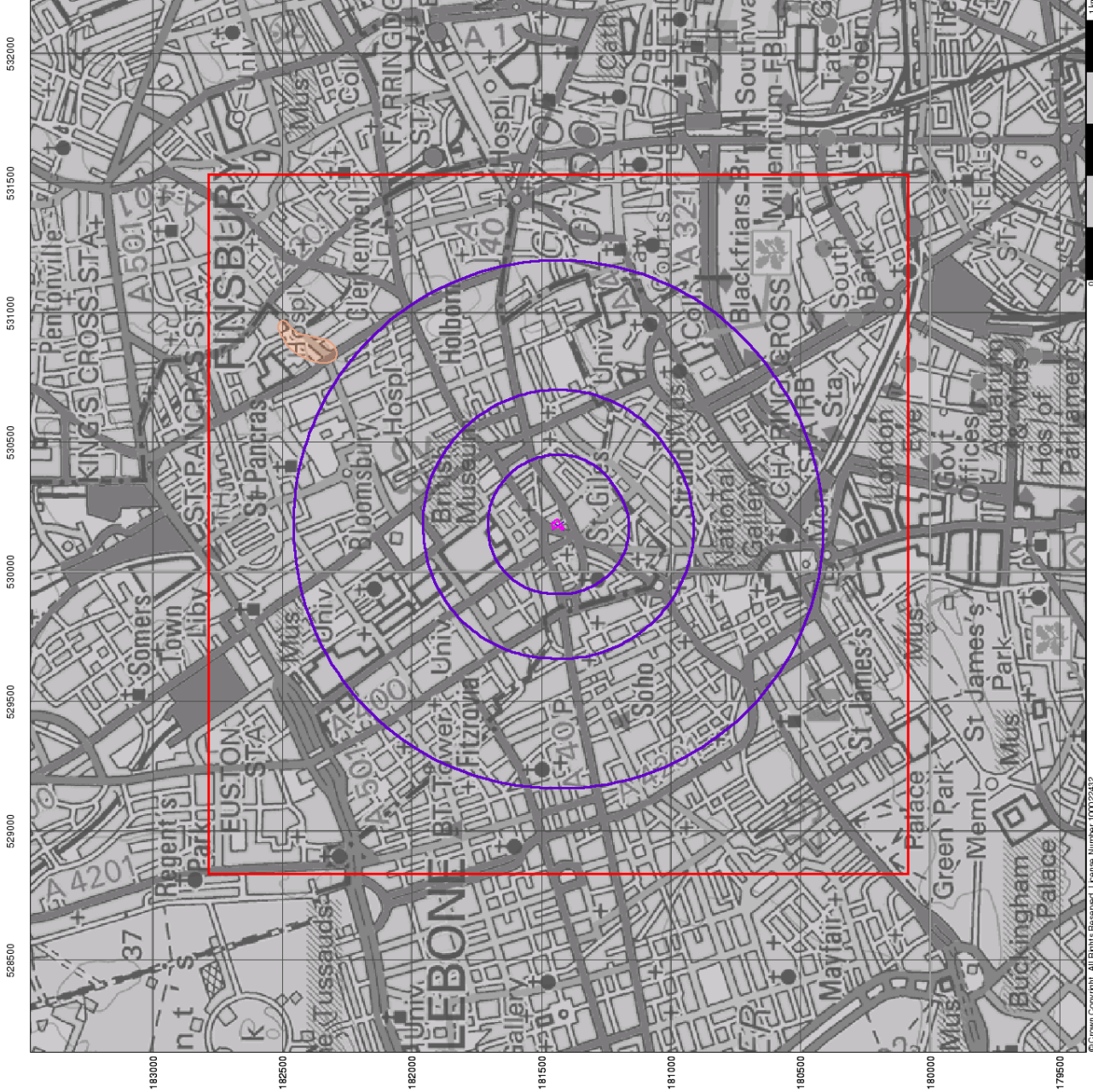


Order Details

Order Number: 69561143_1_1
 Customer Ref: J15190
 National Grid Reference: 530180, 181440
 Slice: A
 Site Area (Ha): 0.09
 Search Buffer (m): 1000

Site Details

New Oxford Street Site, London, WC1A 1JJ



Superficial Aquifer Designation

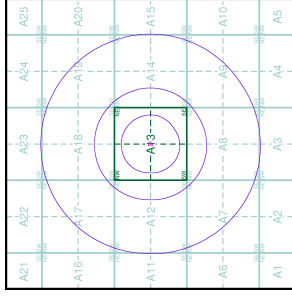
- General**
- Specified Site
 - Specified Buffer(s)
 - Bearing Reference Point
 - Slice
 - Map ID

Agency and Hydrological

Geological Classes

- Principal Aquifer
- Secondary A Aquifer
- Secondary B Aquifer
- Secondary Undifferentiated
- Unproductive Strata
- Unknown

Site Sensitivity Context Map - Slice A

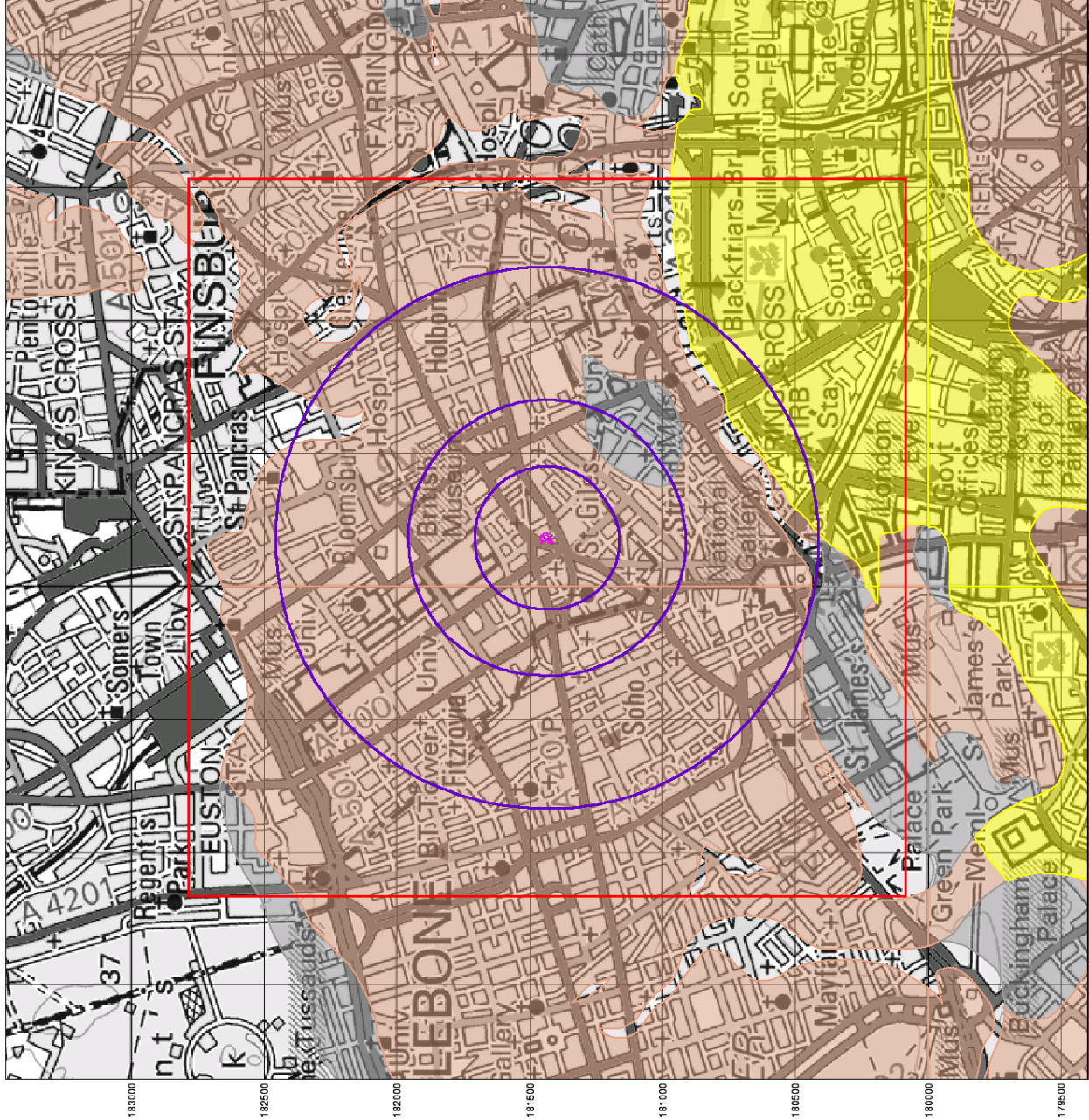


Order Details


Order Number: 69561143_1_1
 Customer Ref: J15190
 National Grid Reference: 530180, 181440
 Slice: A
 Site Area (Ha): 0.09
 Search Buffer (m): 1000

Site Details









New Oxford Street Site, London, WC1A 1JJ



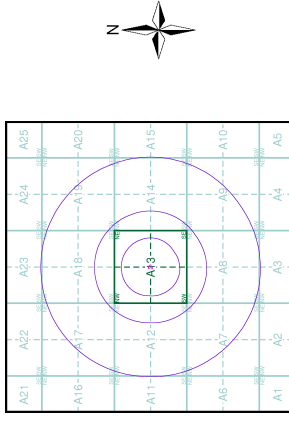
Source Protection Zones

- General**
-  Specified Site
 -  Slice
 -  Specified Buffer(s)
 -  Bearing Reference Point
 -  Map ID

Agency and Hydrological

-  Inner zone (Zone 1)
-  Inner zone - subsurface activity only (Zone 1c)
-  Outer zone (Zone 2)
-  Outer zone - subsurface activity only (Zone 2c)
-  Total catchment (Zone 3)
-  Total catchment - subsurface activity only (Zone 3c)
-  Special interest (Zone 4)
-  Source Protection Zone Borehole

Site Sensitivity Context Map - Slice A



Order Details

Order Number: 69561143_1_1
 Customer Ref: J15190
 National Grid Reference: 530180, 181440
 Slice: A
 Site Area (Ha): 0.09
 Search Buffer (m): 1000

Site Details

New Oxford Street Site, London, WC1A 1JJ



Tel: 0844 844 8952
 Fax: 0844 844 8951
 Web: www.envirocheck.co.uk