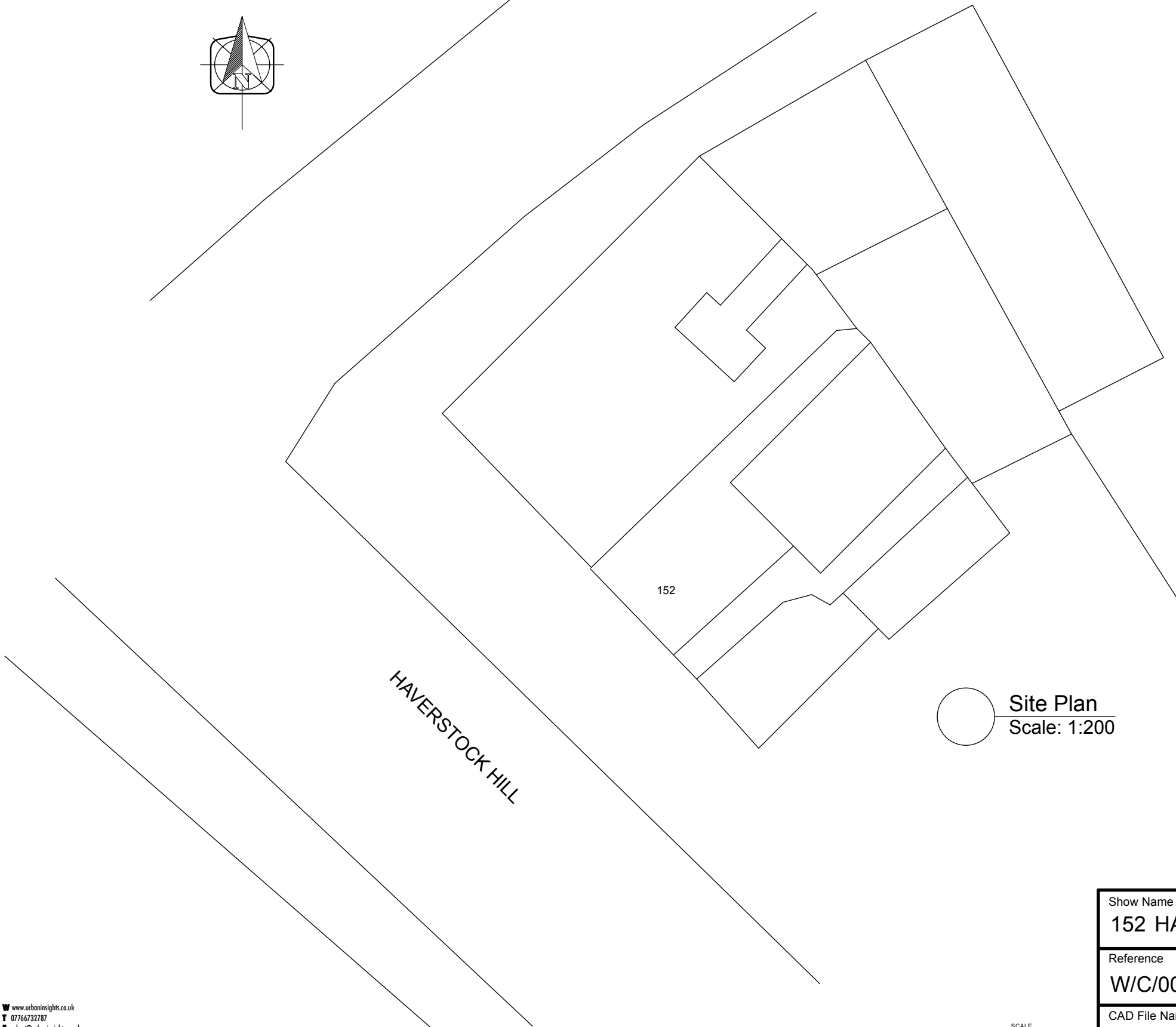
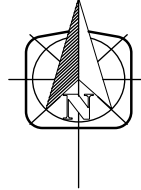



THIS DRAWING IS THE PROPERTY OF URBANINSIGHTS AND IS COPYRIGHT. THIS DRAWING IN PART OR FULL SHOULD NOT BE USED FOR ANY OTHER PURPOSE WITHOUT THE PRIOR WRITTEN CONSENT OF URBANINSIGHTS.

THIS DRAWING IS NOT FOR CONSTRUCTION, ONLY FOR PLANNING AND BUILDING REGULATIONS PURPOSES. ALL CONTRACTORS ARE REMINDED THAT ALL MEASUREMENTS SHOULD BE CHECKED ON SITE, PRIOR TO ORDERING MATERIALS



○ Site Plan  
Scale: 1:200



Show Name <b>152 HAVERSTOCK HILL</b>		
Reference <b>W/C/001</b>	Drawn By <b>RM</b>	Date <b>27/05/2015</b>
CAD File Name		