



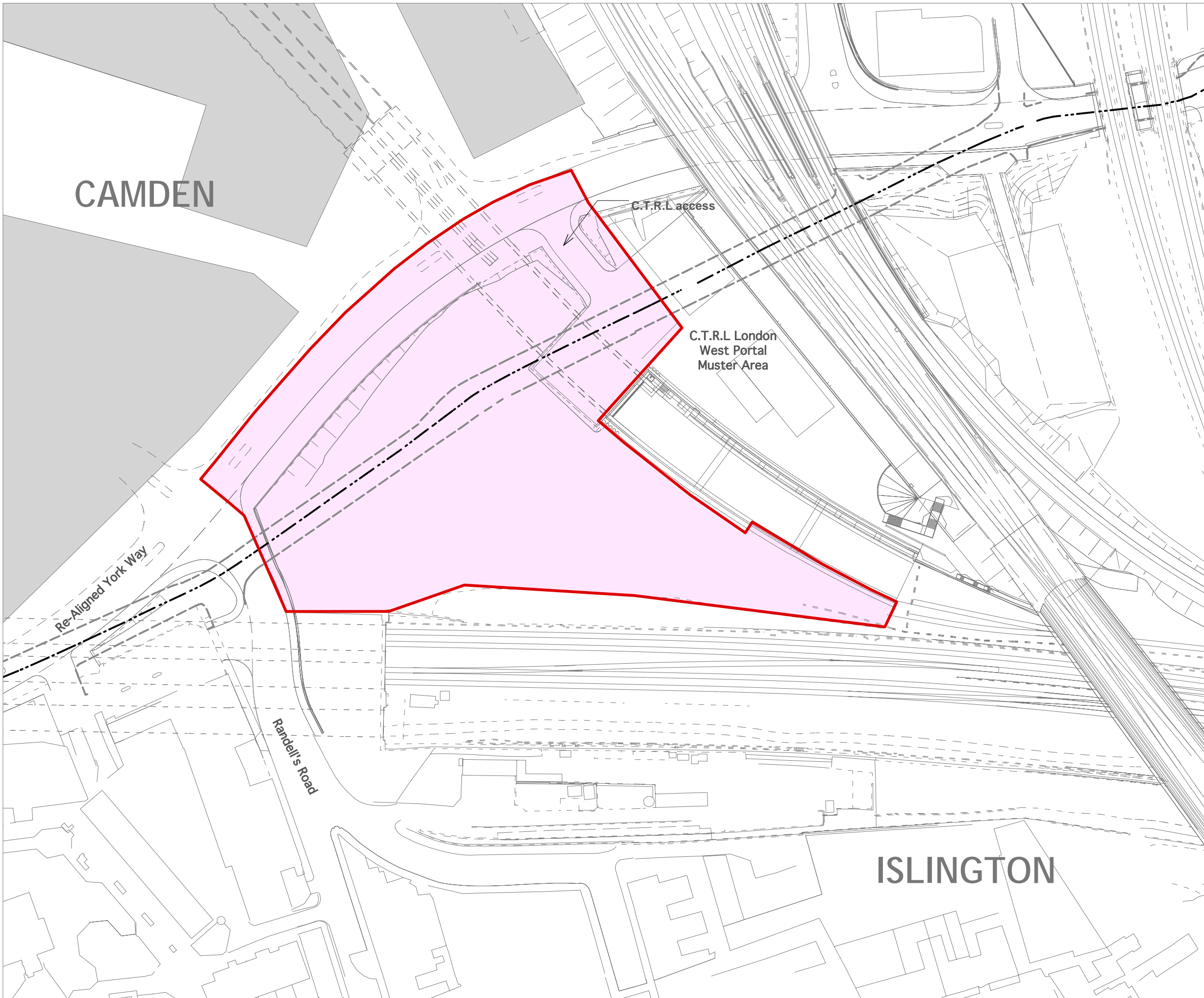


Key:

-  Land within Planning Application Boundary
-  London Borough Boundary
-  Previous alignment of York Way (2004)
-  Development Zones on the Kings Cross Central Main Site (from drawing KXC 005)



TS001

Planning Application Area

Rev. I

