
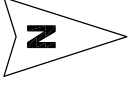


1 Ellerdale Road, London

Site Location Plan


 Application Site

REVISIONS _____ DATE _____



(c) UKMap Copyright. The Geoinformation Group 2015 Licence No. LANDMLON1000031211118

Scale 1:1250



PROJECT
1 Ellerdale Road, London

TITLE
Site Location Plan

CLIENT
Mr J McElroy

SCALE (@ A1) DRAWN BY DATE
1 : 1250 LS 12/15

PROJECT NUMBER DRAWING NUMBER REV
154758 15-01

GENERAL DISCLAIMER

Planning drawings only - not to be used for construction purposes. All measurements to be checked on site and any discrepancies to be brought to the attention of the designer.

COPYRIGHT NOTICES
Copyright © 2015 - All rights reserved. These drawings may not be copied or reproduced in whole or in part without the written consent of Philips Planning Services Ltd.
Ordnance Survey © Crown Copyright 2015. All rights reserved.
Licence number 100020492

p.p.s.
Kingsclerk House
7 Kingsway
London WC2B 6AA
T 01234 272929
F 01234 272912
info@philips-planning.co.uk

Philips Planning Services Ltd.
Town Planning and Development Consultants