

© Crown Copyright. All Rights Reserved. License Number 100022432.

0 1 km

## Groundwater Vulnerability

### General

- Specified Site
- Specified Buffer(s)
- Bearing Reference Point
- Slice
- Map ID

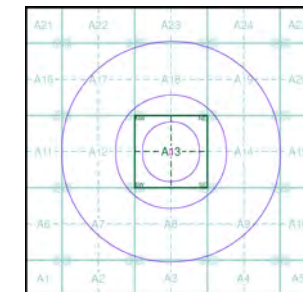
### Agency and Hydrological

#### Geological Classes

- Major Aquifer (Highly Permeable)**
  - High (H) 1, 2, 3, U
  - Intermediate (I) 1, 2
  - Low
- Minor Aquifer (Variably Permeable)**
  - High (H) 1, 2, 3, U
  - Intermediate (I) 1, 2
  - Low
- Non Aquifer (Negligibly Permeable)**
  -
- Water or Sea**
  -
- Drift Deposit**
  -

#### Soil Classes

### Site Sensitivity Context Map - Slice A

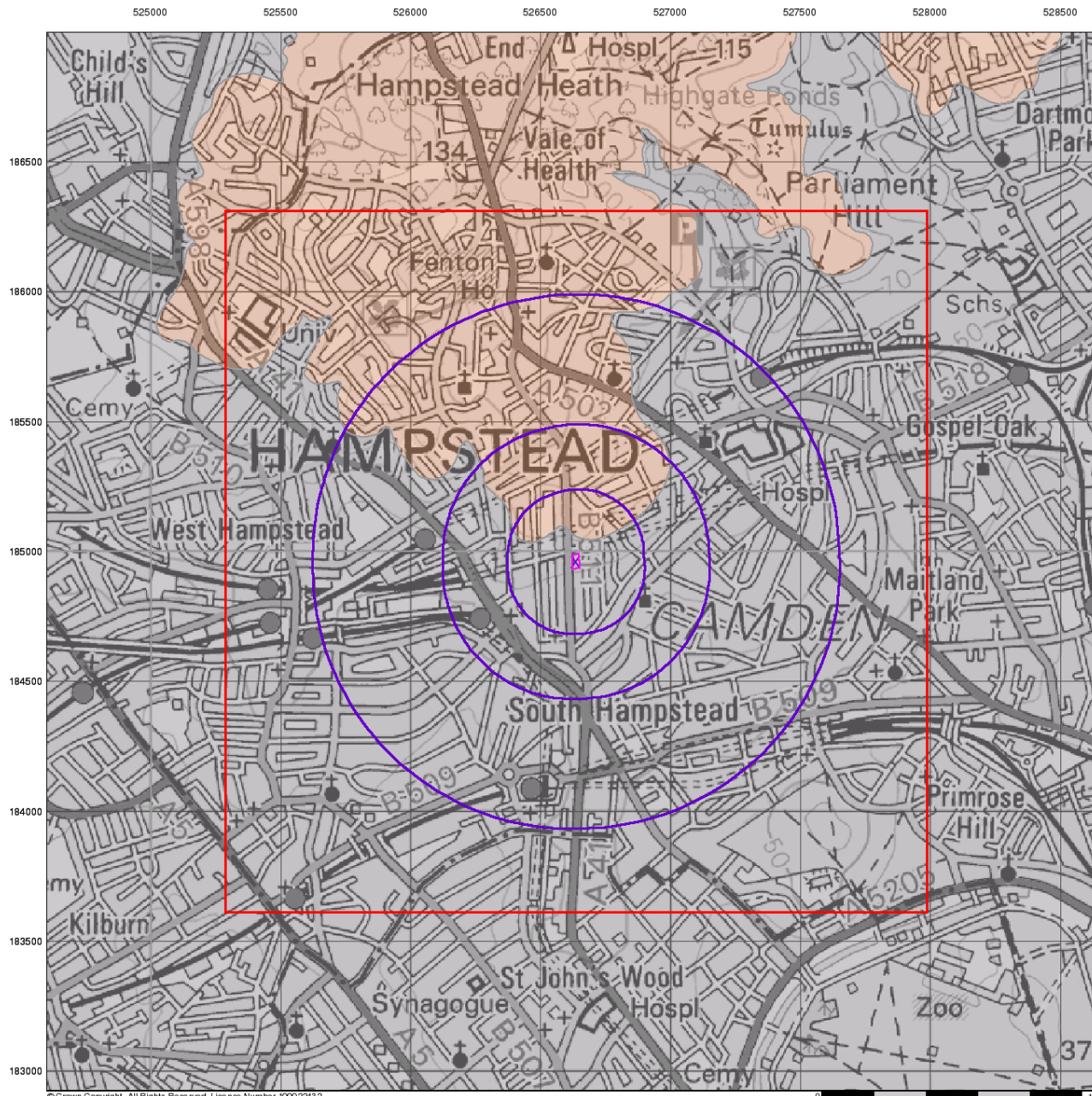


### Order Details

Order Number: 35611722\_1\_1  
 Customer Ref: J11158  
 National Grid Reference: 526640, 184960  
 Slice: A  
 Site Area (Ha): 0.14  
 Search Buffer (m): 1000

### Site Details

6 Nutley Terrace, LONDON, NW3 5BX



© Crown Copyright. All Rights Reserved. License Number 100022432.

0 1 km

## Bedrock Aquifer Designation

### General

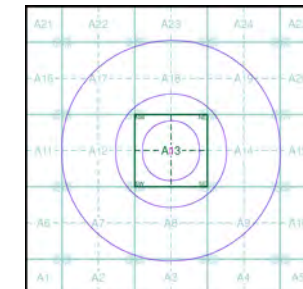
- Specified Site
- Specified Buffer(s)
- Bearing Reference Point
- Slice
- Map ID

### Agency and Hydrological

#### Geological Classes

- Principal Aquifer
- Secondary A Aquifer
- Secondary B Aquifer
- Secondary Undifferentiated
- Unproductive Strata
- Unknown

### Site Sensitivity Context Map - Slice A

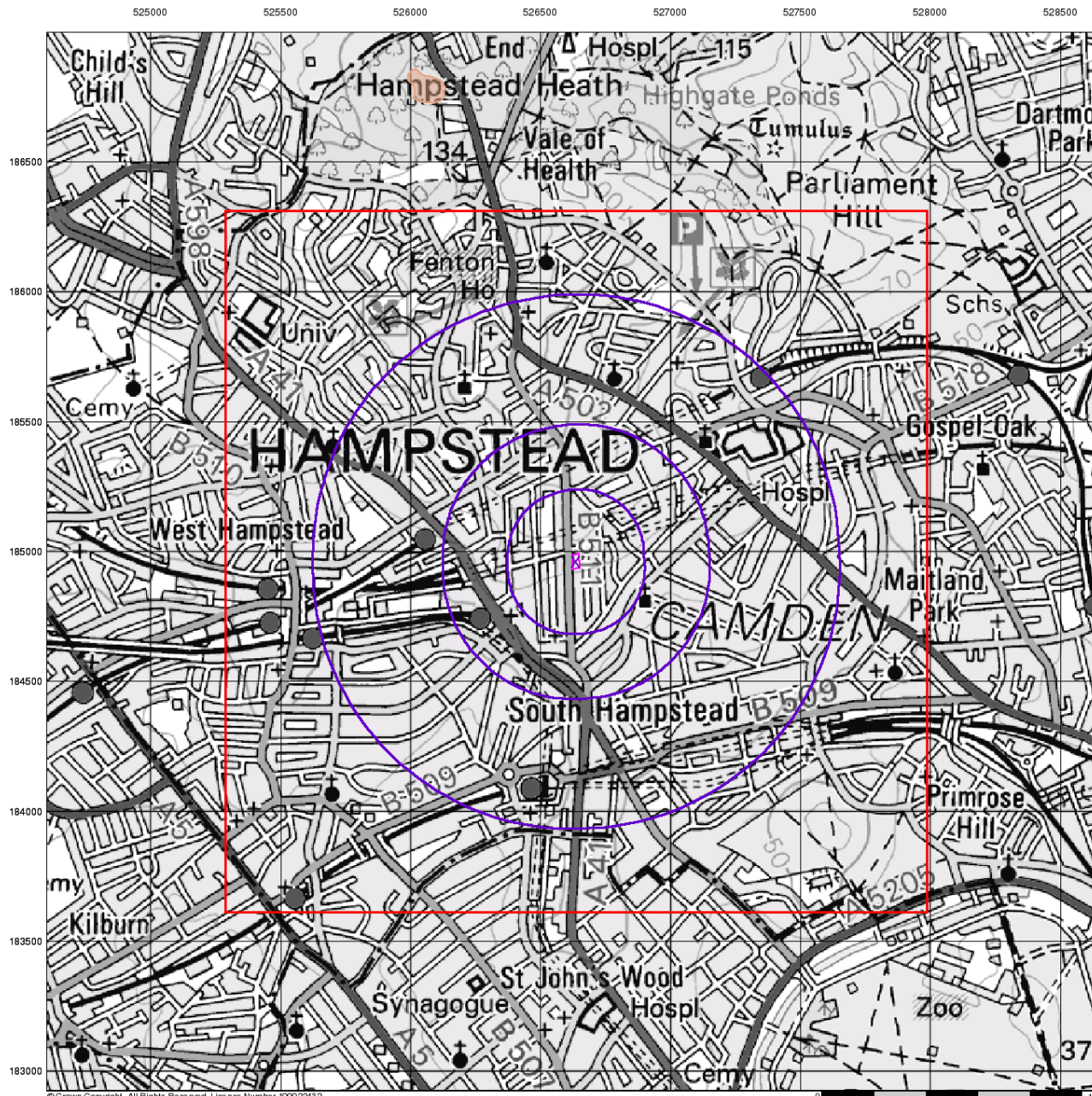


### Order Details

Order Number:	35611722_1_1
Customer Ref:	J11158
National Grid Reference:	526640, 184960
Slice:	A
Site Area (Ha):	0.14
Search Buffer (m):	1000

### Site Details

6 Nutley Terrace, LONDON, NW3 5BX



© Crown Copyright. All Rights Reserved. License Number 100022432.

0 1km



## Superficial Aquifer Designation

### General

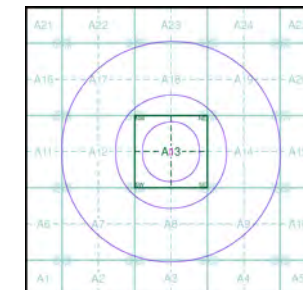
- ◆ Specified Site
- Specified Buffer(s)
- ✕ Bearing Reference Point
- Slice
- Map ID

### Agency and Hydrological

#### Geological Classes

- Principal Aquifer
- Secondary A Aquifer
- Secondary B Aquifer
- Secondary Undifferentiated
- Unproductive Strata
- Unknown

### Site Sensitivity Context Map - Slice A



### Order Details

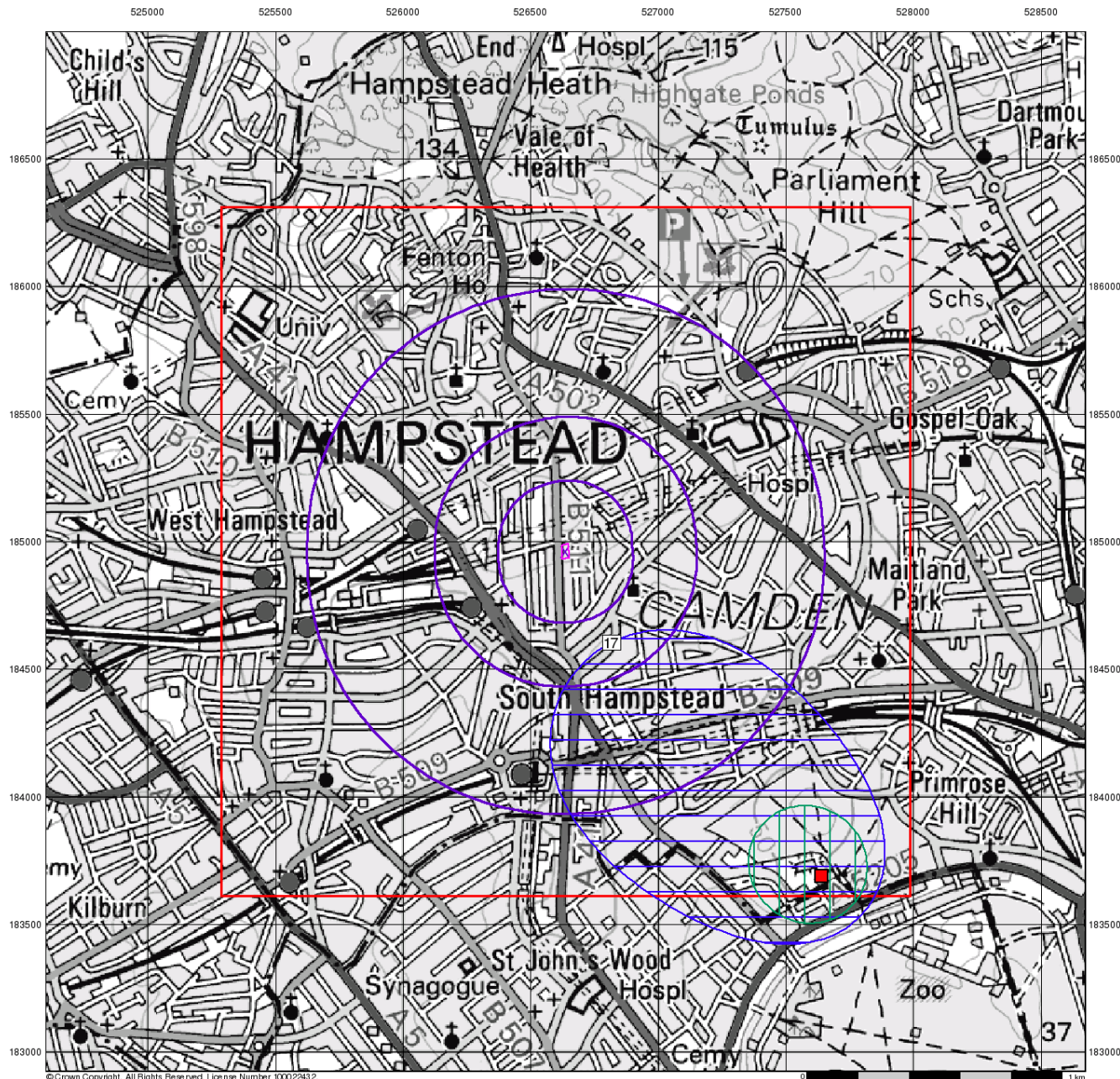
Order Number:	35611722_1_1
Customer Ref:	J11158
National Grid Reference:	526640, 184960
Slice:	A
Site Area (Ha):	0.14
Search Buffer (m):	1000

### Site Details

6 Nutley Terrace, LONDON, NW3 5BX



Tel: 0844 844 9952  
 Fax: 0844 844 9951  
 Web: www.envirocheck.co.uk



© Crown Copyright. All Rights Reserved. License Number 100022432.

## Source Protection Zones

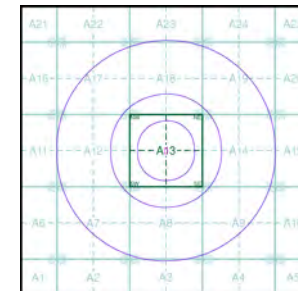
### General

- ◆ Specified Site
- Specified Buffer(s)
- ✕ Bearing Reference Point
- Slice
- B Map ID

### Agency and Hydrological

- Source Protection Zone I
- Source Protection Zone II
- Source Protection Zone III
- Zone of Special Interest
- Source Protection Zone Borehole

### Site Sensitivity Context Map - Slice A

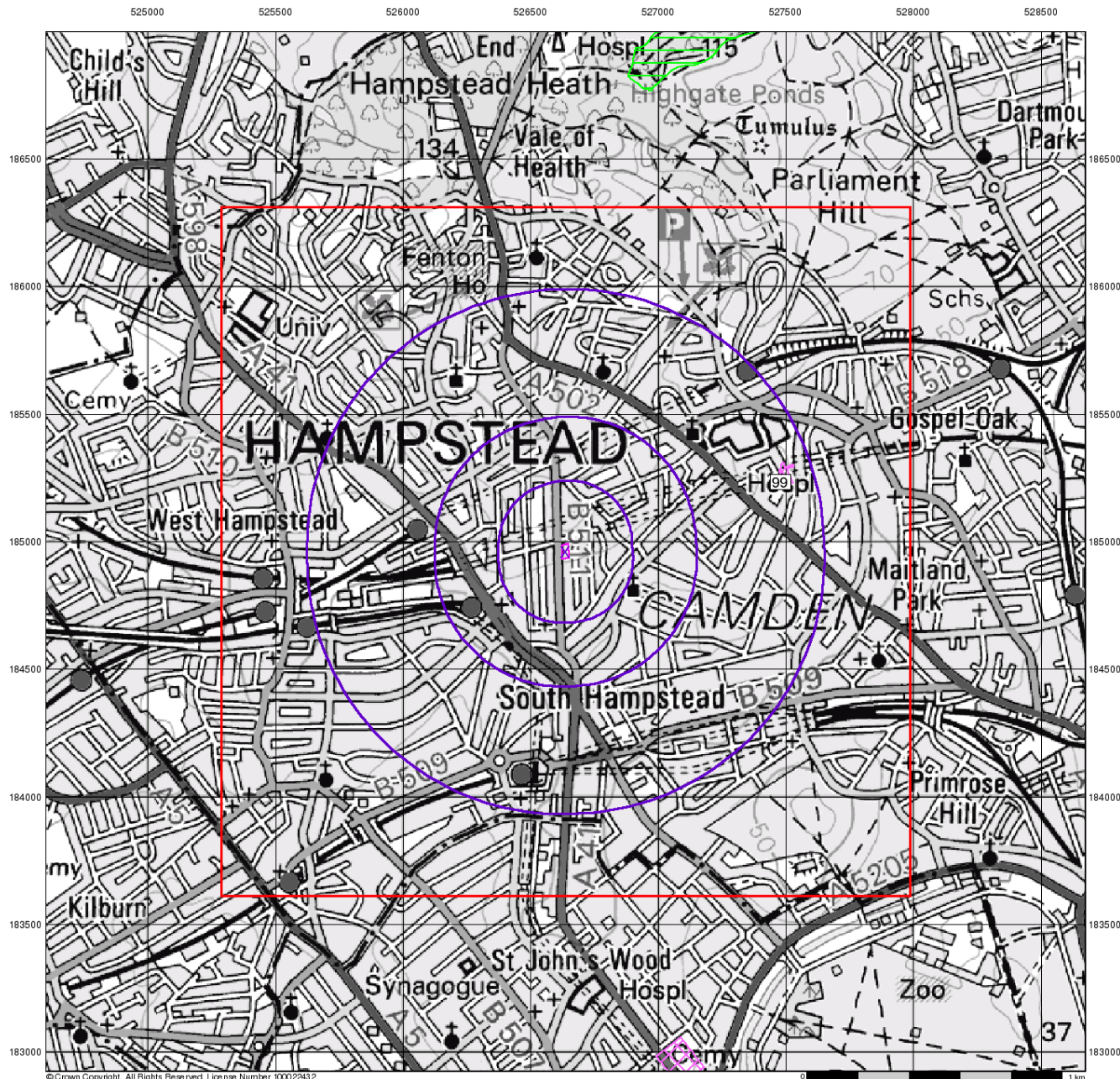


### Order Details

Order Number:	35611722_1_1
Customer Ref:	J11158
National Grid Reference:	526640, 184960
Slice:	A
Site Area (Ha):	0.14
Search Buffer (m):	1000

### Site Details

6 Nutley Terrace, LONDON, NW3 5BX



© Crown Copyright. All Rights Reserved. License Number 100022432.

## Sensitive Land Uses

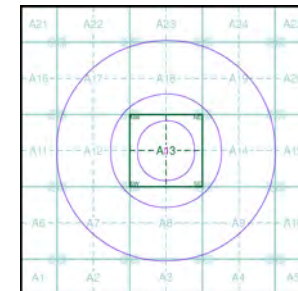
### General

- Specified Site
- Specified Buffer(s)
- Bearing Reference Point
- Slice
- Map ID

### Sensitive Land Uses

- Area of Adopted Green Belt
- Area of Unadopted Green Belt
- Area of Outstanding Natural Beauty
- Environmentally Sensitive Area
- Forest Park
- Local Nature Reserve
- Marine Nature Reserve
- National Nature Reserve
- National Park
- Nitrate Sensitive Area
- Nitrate Vulnerable Zone
- Ramsar Site
- Site of Special Scientific Interest
- Special Area of Conservation
- Special Protection Area

### Site Sensitivity Context Map - Slice A

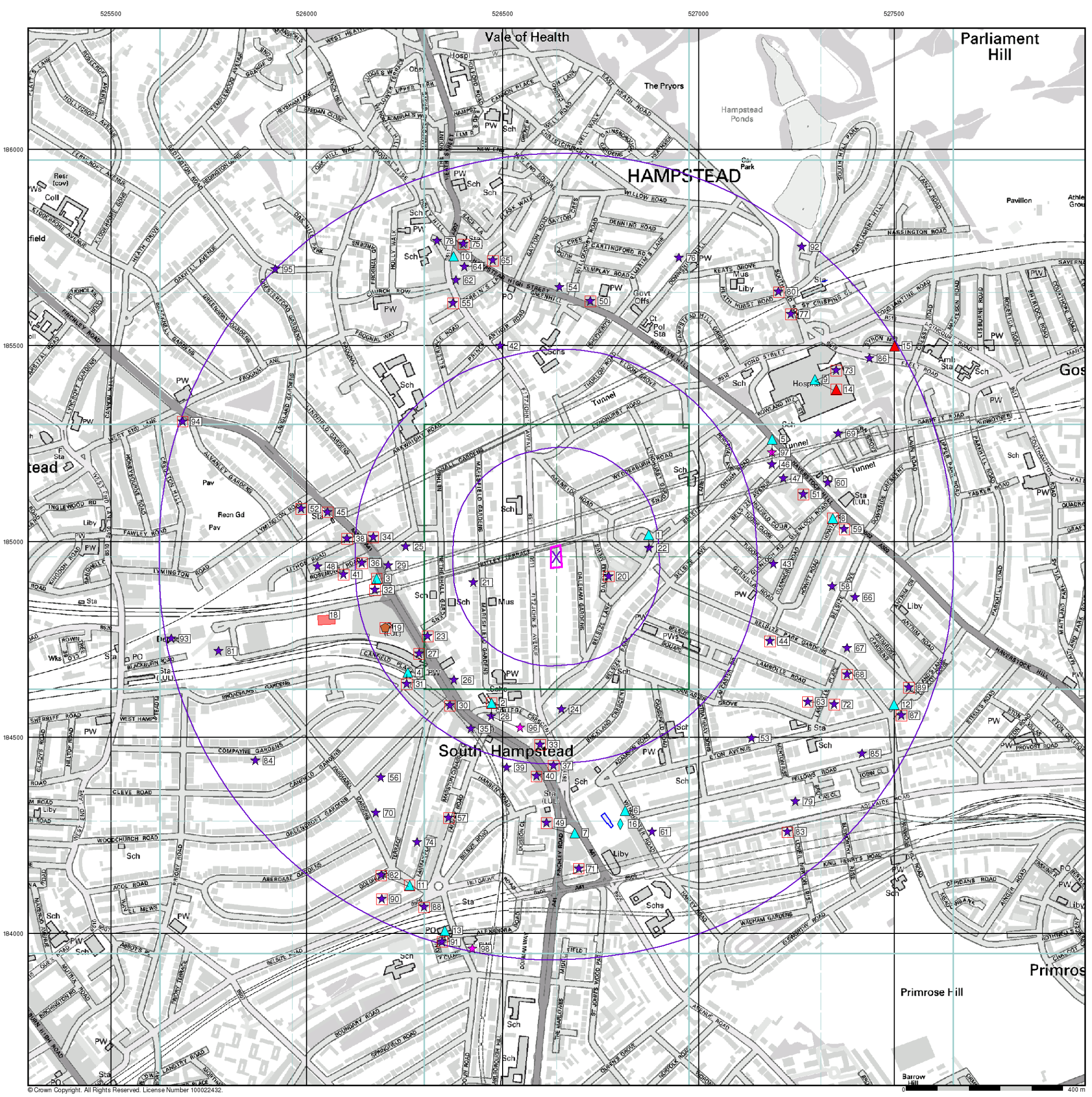


### Order Details

Order Number:	35611722_1_1
Customer Ref:	J11158
National Grid Reference:	526640, 184960
Slice:	A
Site Area (Ha):	0.14
Search Buffer (m):	1000

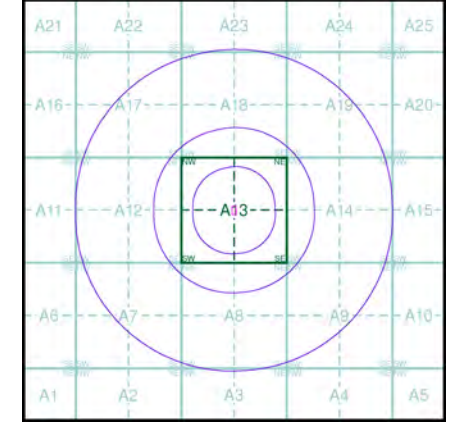
### Site Details

6 Nutley Terrace, LONDON, NW3 5BX



- General**
- Specified Site
  - Specified Buffer(s)
  - Bearing Reference Point
  - Map ID
  - Several of Type at Location
- Agency and Hydrological**
- Contaminated Land Register Entry or Notice (Location)
  - Contaminated Land Register Entry or Notice
  - Discharge Consent
  - Enforcement or Prohibition Notice
  - Integrated Pollution Control
  - Integrated Pollution Prevention Control
  - Local Authority Integrated Pollution Prevention and Control
  - Local Authority Pollution Prevention and Control
  - Local Authority Pollution Prevention and Control Enforcement
  - Pollution Incident to Controlled Waters
  - Prosecution Relating to Authorised Processes
  - Prosecution Relating to Controlled Waters
  - Registered Radioactive Substance
  - River Network or Water Feature
  - River Quality Sampling Point
  - Substantiated Pollution Incident Register
  - Water Abstraction
  - Water Industry Act Referral
- Waste**
- BGS Recorded Landfill Site (Location)
  - BGS Recorded Landfill Site
  - EA Historic Landfill (Buffered Point)
  - EA Historic Landfill (Polygon)
  - Integrated Pollution Control Registered Waste Site
  - Licensed Waste Management Facility (Landfill Boundary)
  - Licensed Waste Management Facility (Location)
  - Local Authority Recorded Landfill Site (Location)
  - Local Authority Recorded Landfill Site
  - Registered Landfill Site
  - Registered Landfill Site (Location)
  - Registered Landfill Site (Point Buffered to 100m)
  - Registered Landfill Site (Point Buffered to 250m)
  - Registered Waste Transfer Site (Location)
  - Registered Waste Transfer Site
  - Registered Waste Treatment or Disposal Site (Location)
  - Registered Waste Treatment or Disposal Site
- Hazardous Substances**
- COMAH Site
  - Explosive Site
  - NIHHS Site
  - Planning Hazardous Substance Consent
  - Planning Hazardous Substance Enforcement
- Geological**
- BGS Recorded Mineral Site
- Industrial Land Use**
- Contemporary Trade Directory Entry
  - Fuel Station Entry

**Site Sensitivity Map - Slice A**

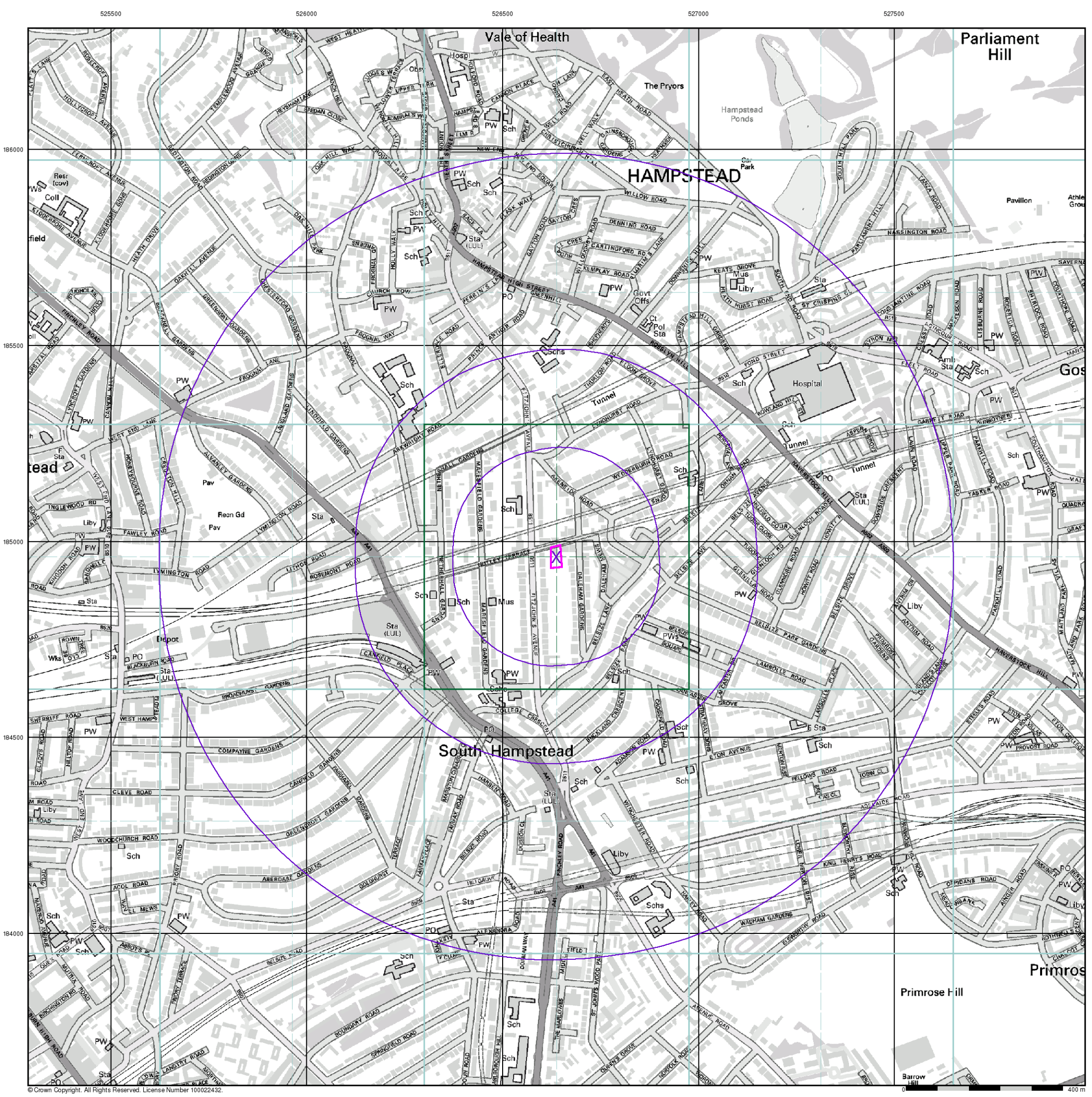


**Order Details**

Order Number: 35611722\_1\_1  
 Customer Ref: J11158  
 National Grid Reference: 526640, 184960  
 Slice: A  
 Site Area (Ha): 0.14  
 Search Buffer (m): 1000

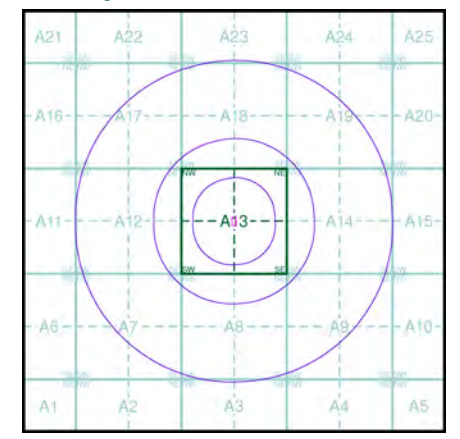
**Site Details**

6 Nutley Terrace, LONDON, NW3 5BX



- General**
- Specified Site
  - Specified Buffer(s)
  - Bearing Reference Point
- Agency and Hydrological (Flood)**
- Extreme Flooding from Rivers or Sea without Defences (Zone 2)
  - Flooding from Rivers or Sea without Defences (Zone 3)
  - Area Benefiting from Flood Defence
  - Flood Water Storage Areas
  - Flood Defence

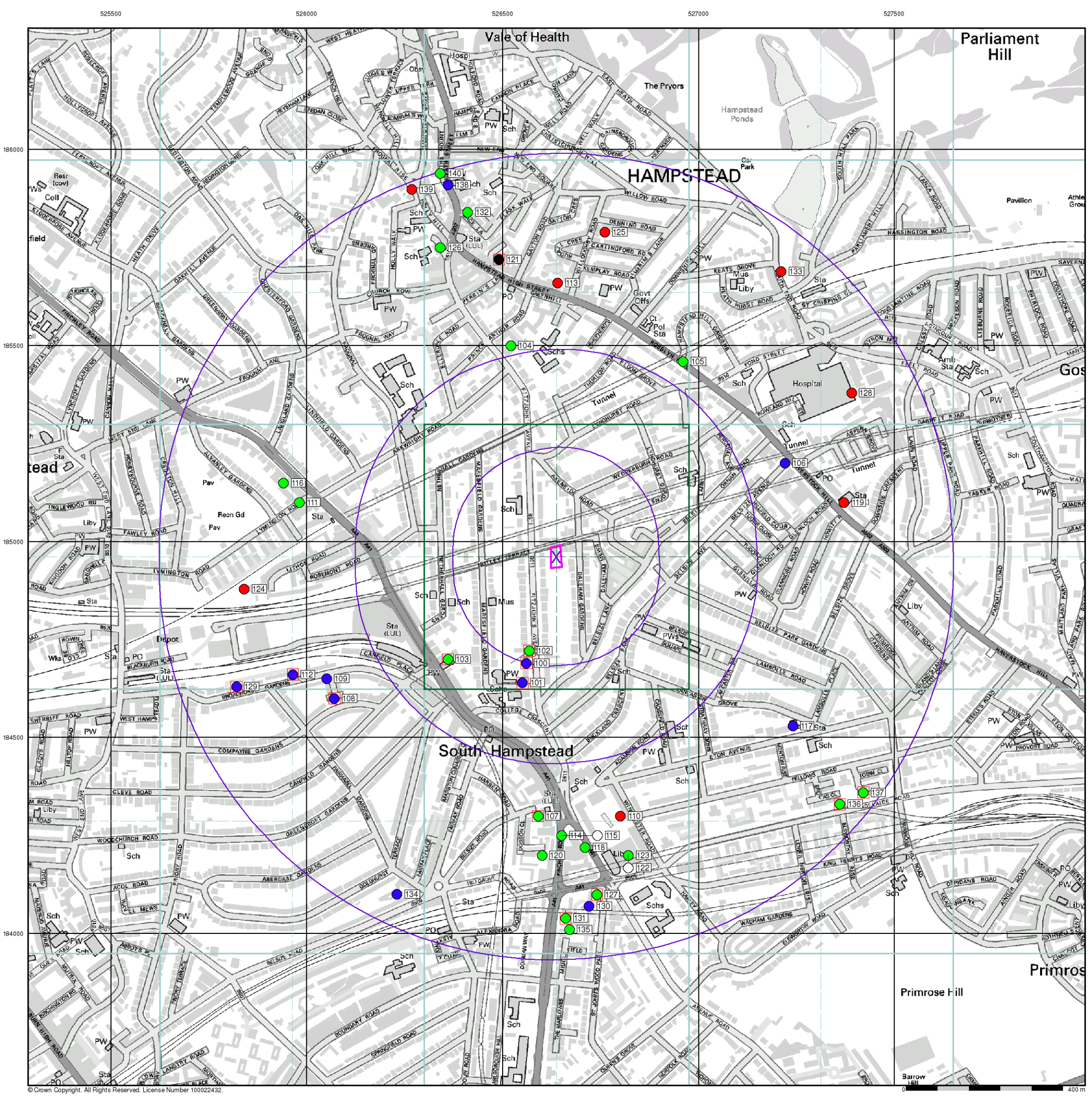
**Flood Map - Slice A**



**Order Details**

Order Number: 35611722\_1\_1  
 Customer Ref: J11158  
 National Grid Reference: 526640, 184960  
 Slice: A  
 Site Area (Ha): 0.14  
 Search Buffer (m): 1000

**Site Details**  
 6 Nutley Terrace, LONDON, NW3 5BX

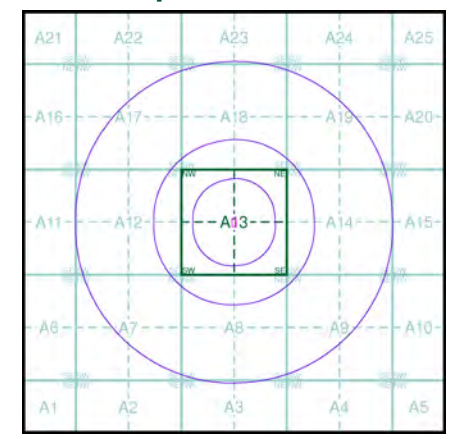


- General**
- Specified Site
  - Specified Buffer(s)
  - ✕ Bearing Reference Point
  - Map ID
  - Several of Type at Location
- Agency and Hydrological (Boreholes)**
- BGS Borehole Depth 0 - 10m
  - BGS Borehole Depth 10 - 30m
  - BGS Borehole Depth 30m +
  - Confidential
  - Other

For Borehole information please refer to the Borehole .csv file which accompanied this slice.

A copy of the BGS Borehole Ordering Form is available to download from the Support section of [www.envirocheck.co.uk](http://www.envirocheck.co.uk).

**Borehole Map - Slice A**

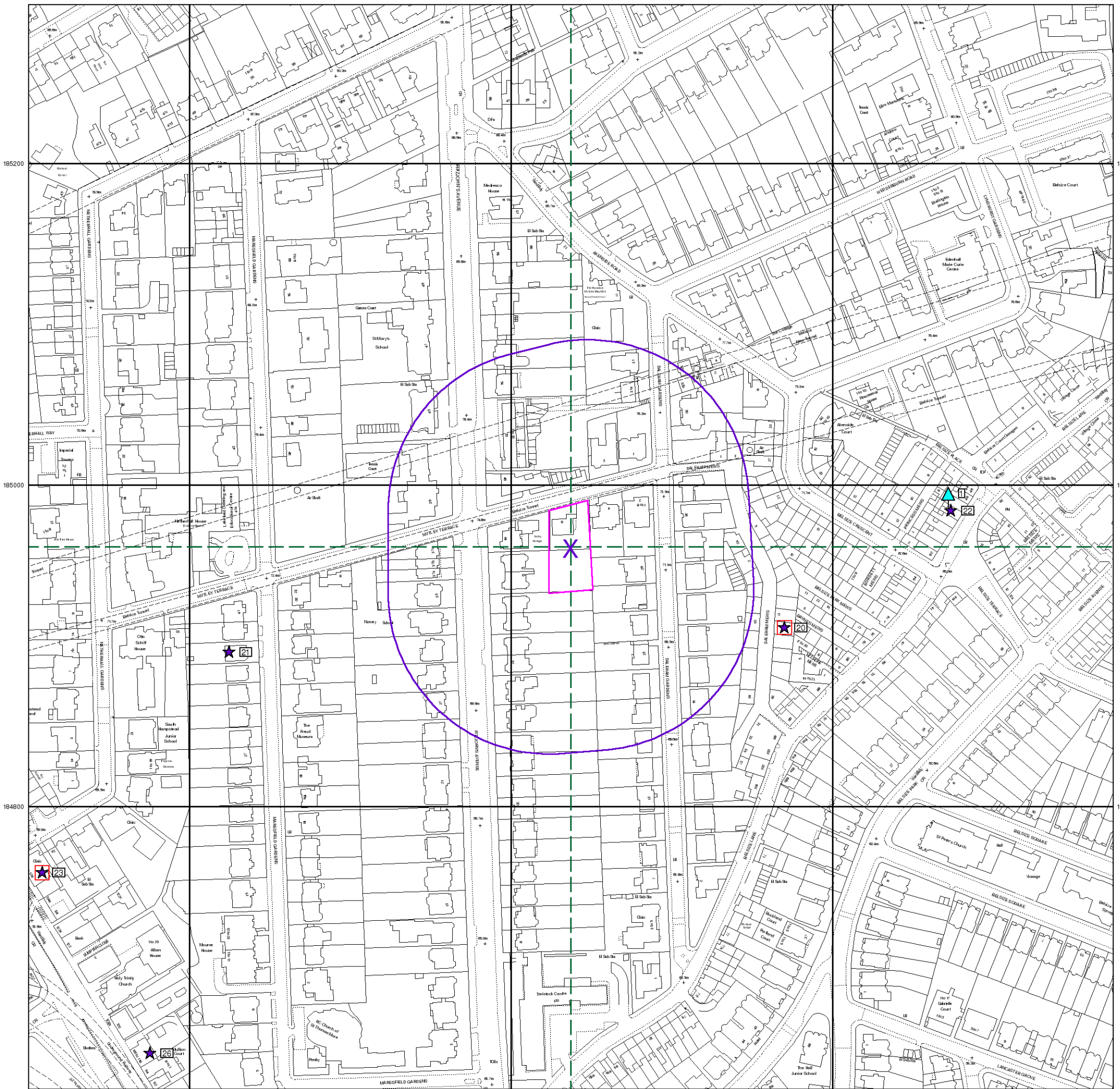


**Order Details**

Order Number: 35611722\_1\_1  
 Customer Ref: J11158  
 National Grid Reference: 526640, 184960  
 Slice: A  
 Site Area (Ha): 0.14  
 Search Buffer (m): 1000

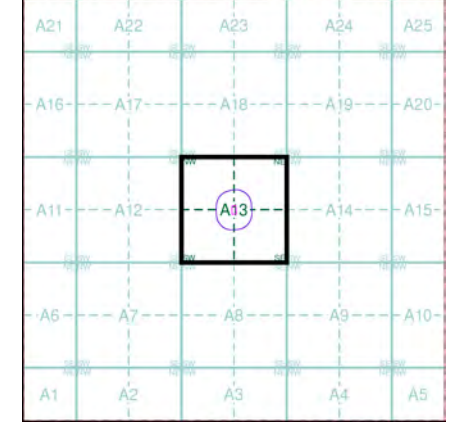
**Site Details**  
 6 Nutley Terrace, LONDON, NW3 5BX





- General**
- Specified Site
  - Specified Buffer(s)
  - Bearing Reference Point
  - Map ID
  - Several of Type at Location
  - Pylon
  - Overhead Transmission Line
- Agency and Hydrological**
- Contaminated Land Register Entry or Notice (Location)
  - Contaminated Land Register Entry or Notice
  - Discharge Consent
  - Enforcement or Prohibition Notice
  - Integrated Pollution Control
  - Integrated Pollution Prevention Control
  - Local Authority Integrated Pollution Prevention and Control
  - Local Authority Pollution Prevention and Control
  - Local Authority Pollution Prevention and Control Enforcement
  - Pollution Incident to Controlled Waters
  - Prosecution Relating to Authorised Processes
  - Prosecution Relating to Controlled Waters
  - Registered Radioactive Substance
  - River Network or Water Feature
  - River Quality Sampling Point
  - Substantiated Pollution Incident Register
  - Water Abstraction
  - Water Industry Act Referral
- Waste**
- BGS Recorded Landfill Site (Location)
  - BGS Recorded Landfill Site
  - EA Historic Landfill (Buffered Point)
  - EA Historic Landfill (Polygon)
  - Integrated Pollution Control Registered Waste Site
  - Licensed Waste Management Facility (Landfill Boundary)
  - Licensed Waste Management Facility (Location)
  - Local Authority Recorded Landfill Site (Location)
  - Local Authority Recorded Landfill Site
  - Registered Landfill Site
  - Registered Landfill Site (Location)
  - Registered Landfill Site (Point Buffered to 100m)
  - Registered Landfill Site (Point Buffered to 250m)
  - Registered Waste Transfer Site (Location)
  - Registered Waste Transfer Site
  - Registered Waste Treatment or Disposal Site (Location)
  - Registered Waste Treatment or Disposal Site
- Hazardous Substances**
- COMAH Site
  - Explosive Site
  - NIHS Site
  - Planning Hazardous Substance Consent
  - Planning Hazardous Substance Enforcement
- Geological**
- BGS Recorded Mineral Site
- Industrial Land Use**
- Contemporary Trade Directory Entry
  - Fuel Station Entry

**Site Sensitivity Map - Segment A13**



**Order Details**

Order Number: 35611722\_1\_1  
 Customer Ref: J11158  
 National Grid Reference: 526640, 184960  
 Slice: A  
 Site Area (Ha): 0.14  
 Plot Buffer (m): 100

**Site Details**

6 Nutley Terrace, LONDON, NW3 5BX