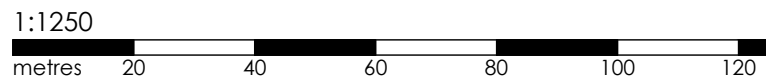
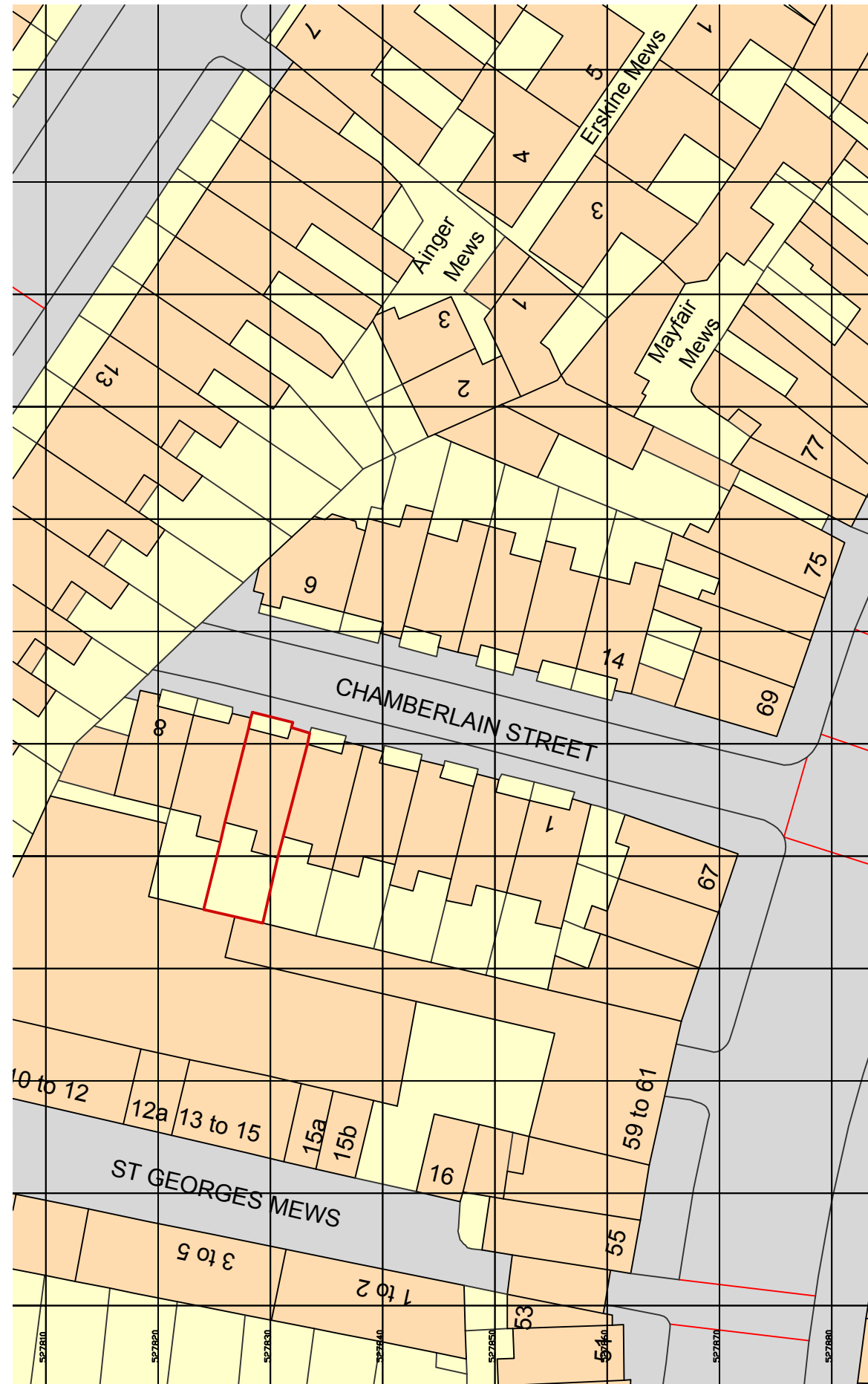


Ordnance Survey, (c) Crown Copyright 2014. All rights reserved. Licence number 100022432



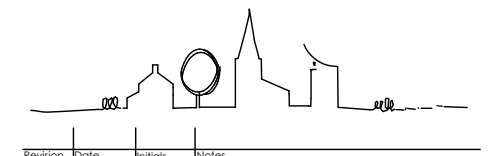
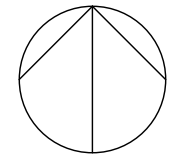
Site Location Plan 1:1250



Block Plan 1:500

© This Drawing is the copyright of benjamin + beauchamp architects ltd.
 All dimensions to be checked on site by contractor and not scaled from this drawing.
 benjamin + beauchamp architects ltd accept no liability for any expense, loss or damage of whatsoever nature and however arising, from any variation made to this drawing, or in the execution of the work to which it relates, which has not been referred to them and their approval obtained.

S:\Jobs\PRIMROSE HILL - Chamberlain Street - 0455\Drawings, Photos & Graphics\B2 Drawings\Drawing board\0455.S.02 Primrose Hill - Site Location.dwg



Revision	Date	Initials	Notes
Project			

PRIMROSE HILL
 6 Chamberlain Street

Site Location Plan and
 Block Plan

Stage
 PLANNING

0² benjamin + beauchamp
 architecture design conservation
 the borough studios, the borough,
 wedmore, somerset BS28 4EB
 T 01934 713313 F 01934 713314

Drawn By	Date	Scale
SFP	17/02/14	1:1250, 500

Drawing No. 455.S02

-