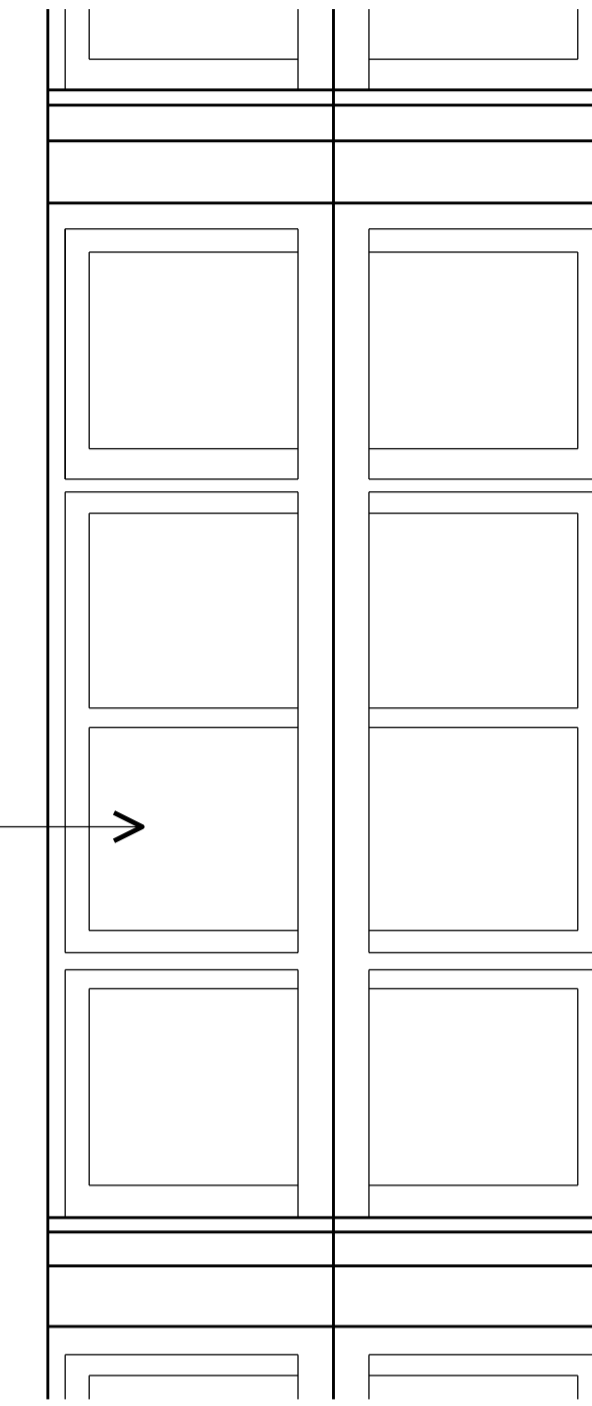
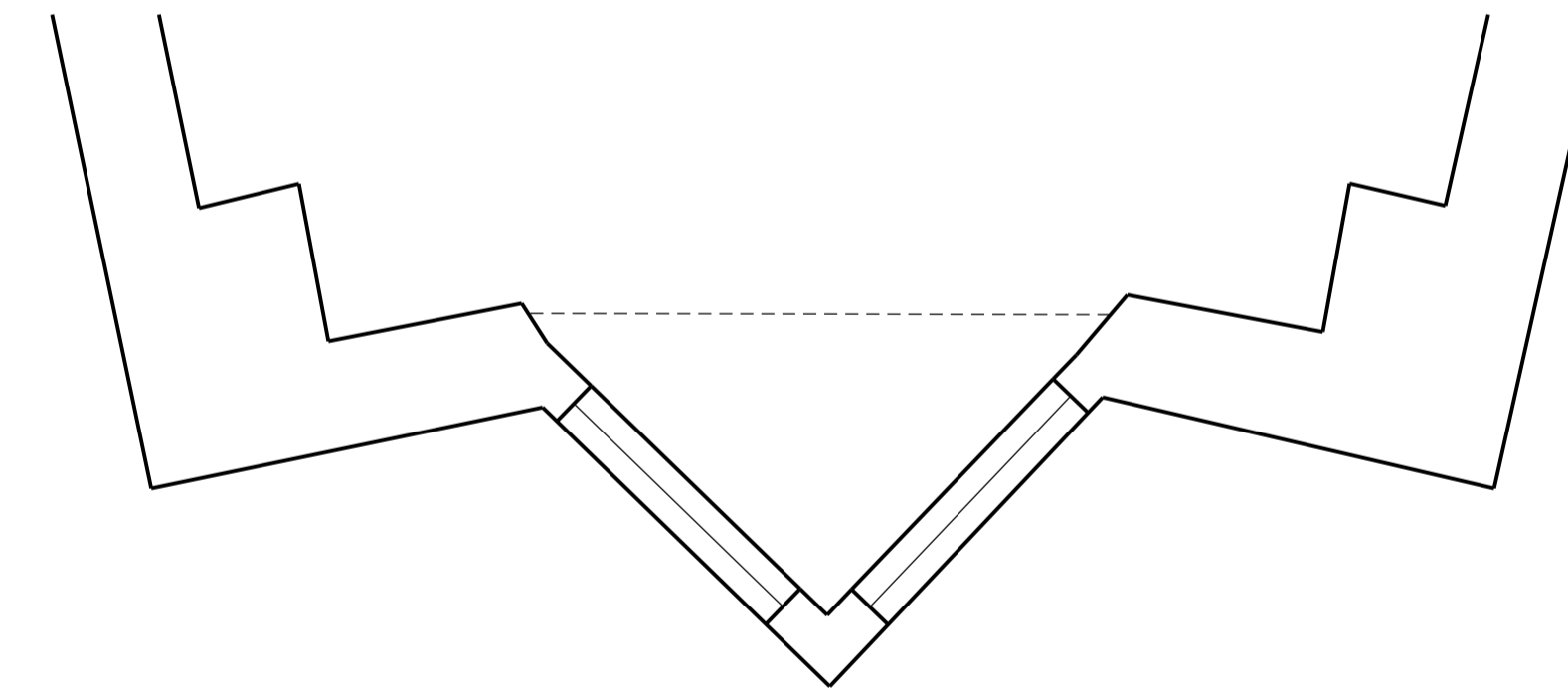


Triangular apex window



Brick

02 DETAIL ELEVATION
1:20



Triangular apex window

03 DETAIL PLAN
1:20



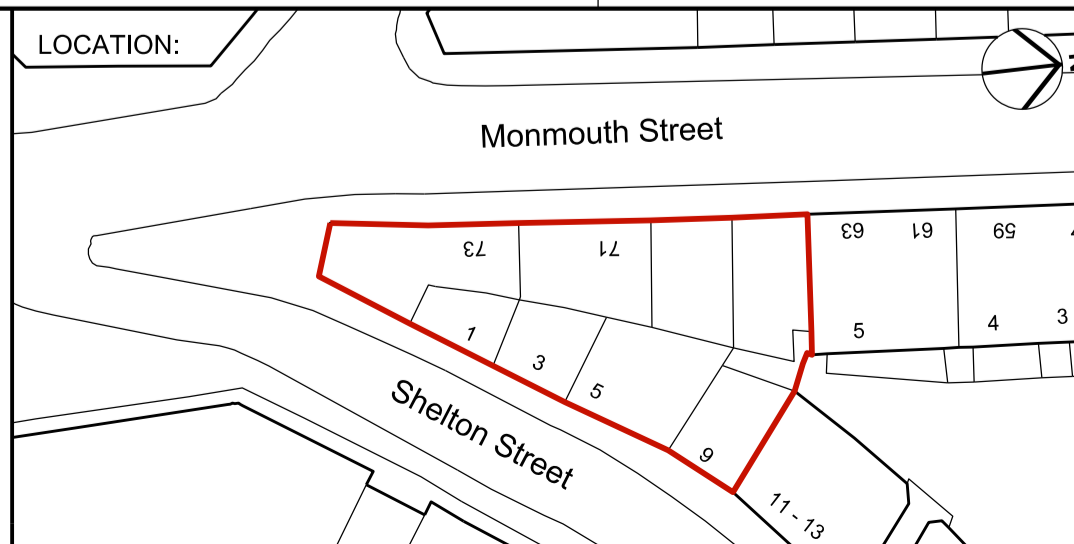
SCALE @ A3

01 EXISTING UPPER ST. MARTINS LANE ELEVATION
1:50

Rev	Date	Reason For Issue	Chk
P01	30/09/15	For planning approval	MD
P02	25/11/15	For planning - Additional Information	MD

General Notes

- Do not scale from this drawing. Refer to stated dimensions.
- All dimensions to be verified on site by the contractor, before proceeding, and such dimensions to be his responsibility.
- Report all drawing errors, omissions and discrepancies to Morrow + Lorraine Ltd.
- All stated areas on this drawing are approximate and to be treated as strictly indicative.
- Any Ordnance Survey mapping data in this drawing is used under license. Its use is strictly for the preparation of information for this project. Where used Ordnance Survey copyright acknowledgement must be displayed. At project completion all Ordnance Survey data supplied must be deleted and all paper copies destroyed.



MORROW + LORRAINE

MORROW+LORRAINE ARCHITECTS
27 MARGARET STREET LONDON W1W 8RY
T +44 (0)20 7580 8813 F +44 (0)20 7637 3328
INFO@MORROWLORRAINE.COM
WWW.MORROWLORRAINE.COM
MORROW+LORRAINE LTD REGISTERED IN ENGLAND NO.6802153

JOB TITLE
**ST MARTIN'S HOUSE
65-75 MONMOUTH STREET**

DRAWING TITLE
**UPPER ST. MARTINS LANE
EXISTING ELEVATION**

CLIENT
**SHAFTESBURY
COVENT GARDEN LTD.**

DRAWING STATUS
PLANNING

drawn by	checked	scale	date	project	drawing number	revision
MD	MD	1:50@A1; 1:100@A3	30/09/15	1501	(00)_202	P02