




-  LOW SIGNIFICANCE
-  NEUTRAL SIGNIFICANCE
-  HIGH SIGNIFICANCE

project name  
**12 PROVOST ROAD**

drawing name  
**HIERARCHY OF SIGNIFICANCE First Floor**



project number:    dwg no    revision  
**PMA 161    HS02    A**

postcode:  
**NW3 4ST**

drawn by:    chkd  
**TC    PM**

date  
**Mar 2012**

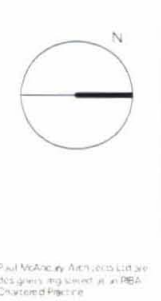
issue:  
**Planning**

scale  
**1.50 @ A3**  **1.25 @ A1** 

drawing note  
**Not for construction**

revision notes

no	by	chd	date	description
1	PM	PM	01/03/12	Issue drawing using PMA survey data as per dimensions on site
A				
B				
C				
D				
E				
F				
G				
H				
I				
J				
K				
L				
M				
N				
O				
P				
Q				



copyright:  
 The design and drawings remain the property of Paul McAneary Architects Ltd. The client for this project will be licensed to use this design and documents for their use only upon full payment of architectural fees. This license is non-transferable. The design and drawings shall not be reproduced or stored in any form without the prior written permission of Paul McAneary Architects Ltd.

dimensions:  
 This drawing has been prepared from a survey drawing that was based on rough survey measurements that were taken for OUTLINE DESIGN PURPOSES ONLY and is NOT to be used as a basis for a full measured survey. As a result, no warranty is given by the architect for the accuracy of the measurements on which it is based. IT IS VERY IMPORTANT that all dimensions are checked carefully before any work commences as any mistakes will be at the client's risk. If any discrepancies are noted between this drawing and any other contract documents then please contact Paul McAneary Architects Ltd immediately.

6 Flitcroft Street  
 London WC2H 8DJ  
 T +44 20 72 400 500  
 F +44 20 72 406 808  
 info@paulmcaneary.com  
 www.paulmcaneary.com

**Paul McAneary**  
 Architects Ltd

2012/3051/P