



Geo-Environmental
Historical Aerial Photography

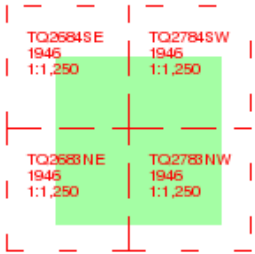
Published 1946

Source map scale - 1:1,250

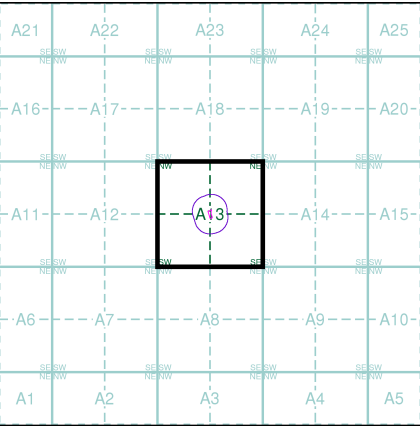
The Historical Aerial Photos were produced by the Ordnance Survey at a scale of 1:1,250 and 1:10,560 from Air Force photography. They were produced between 1944 and 1951 as an interim measure, pending preparation of conventional mapping, due to post war resource shortages. New security measures in the 1950's meant that every photograph was re-checked for potentially unsafe information with security sites replaced by fake fields or clouds. The original editions were withdrawn and only later made available after a period of fifty years although due to the accuracy of the editing, without viewing both revisions it is not easy to spot the edits. Where available Landmark have included both revisions.

© THE BRITISH LIBRARY BOARD. ALL RIGHTS RESERVED. Licence No:8048

Map Name(s) and Date(s)



Historical Aerial Photography - Segment A13



Order Details

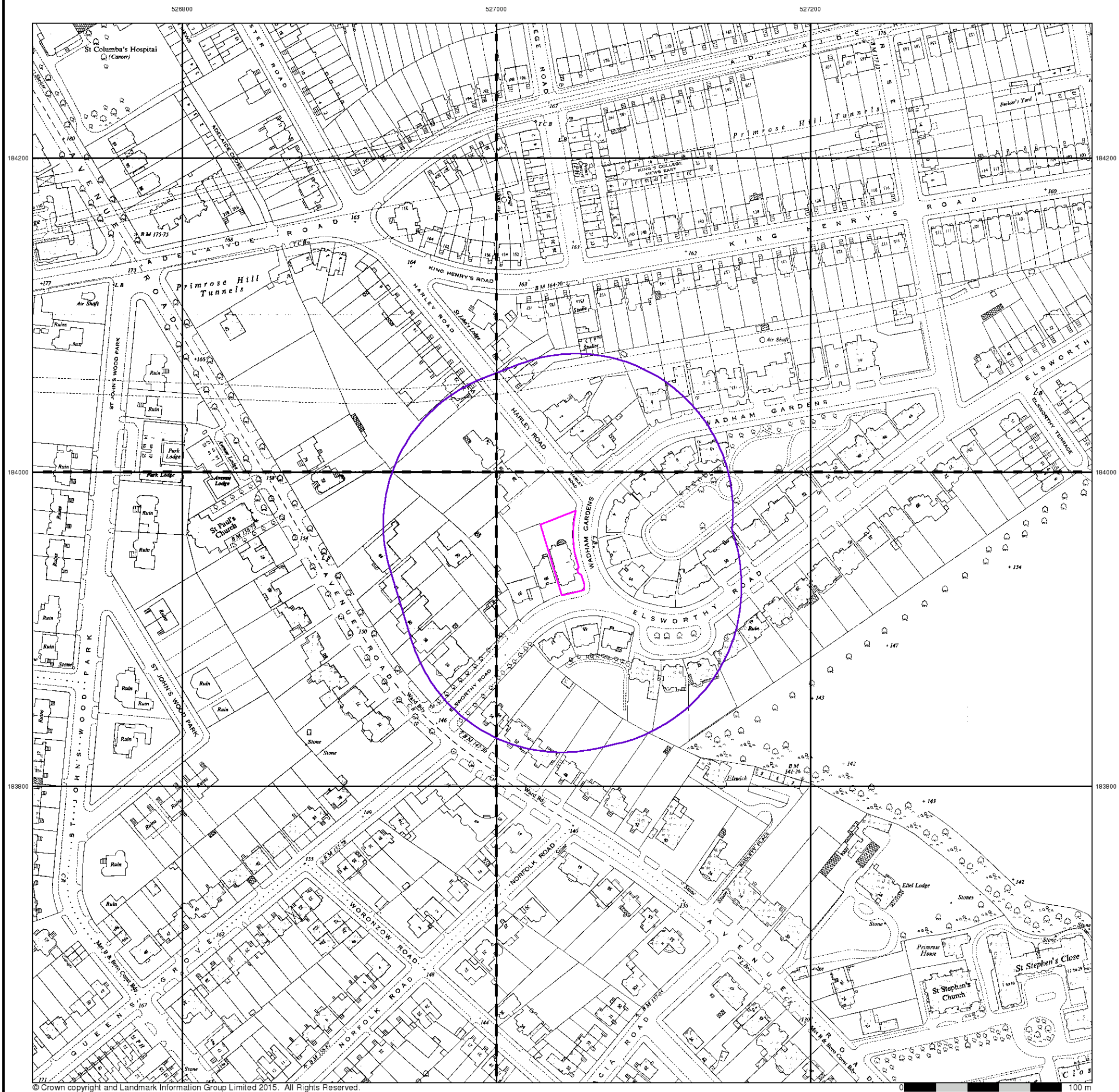
Order Number: 72033053_1_1
Customer Ref: GE10977
National Grid Reference: 527040, 183950
Slice: A
Site Area (Ha): 0.09
Search Buffer (m): 100

Site Details

1 Wadham Gardens, LONDON, NW3 3DN



Tel: 0844 844 9952
Fax: 0844 844 9951
Web: www.envirocheck.co.uk



© Crown copyright and Landmark Information Group Limited 2015. All Rights Reserved.



Geo-Environmental Ordnance Survey Plan

Published 1953 - 1954

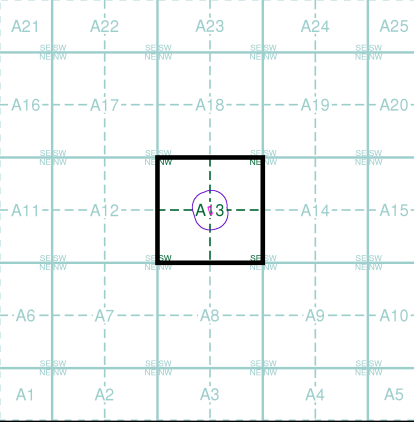
Source map scale - 1:1,250

The historical maps shown were reproduced from maps predominantly held at the scale adopted for England, Wales and Scotland in the 1840's. In 1854 the 1:2,500 scale was adopted for mapping urban areas and by 1896 it covered the whole of what were considered to be the cultivated parts of Great Britain. The published date given below is often some years later than the surveyed date. Before 1938, all OS maps were based on the Cassini Projection, with independent surveys of a single county or group of counties, giving rise to significant inaccuracies in outlying areas.

Map Name(s) and Date(s)

TQ2684SE 1954 1:1,250	TQ2784SW 1954 1:1,250
TQ2683NE 1954 1:1,250	TQ2783NW 1953 1:1,250

Historical Map - Segment A13



Order Details

Order Number: 72033053_1_1
Customer Ref: GE10977
National Grid Reference: 527040, 183950
Slice: A
Site Area (Ha): 0.09
Search Buffer (m): 100

Site Details

1 Wadham Gardens, LONDON, NW3 3DN



Tel: 0844 844 9952
Fax: 0844 844 9951
Web: www.envirocheck.co.uk



Geo-Environmental Ordnance Survey Plan

Published 1954 - 1955

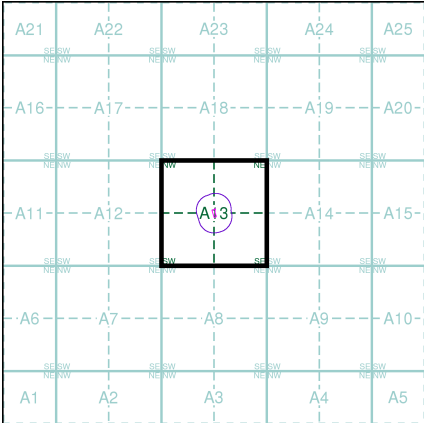
Source map scale - 1:2,500

The historical maps shown were reproduced from maps predominantly held at the scale adopted for England, Wales and Scotland in the 1840's. In 1854 the 1:2,500 scale was adopted for mapping urban areas and by 1896 it covered the whole of what were considered to be the cultivated parts of Great Britain. The published date given below is often some years later than the surveyed date. Before 1938, all OS maps were based on the Cassini Projection, with independent surveys of a single county or group of counties, giving rise to significant inaccuracies in outlying areas.

Map Name(s) and Date(s)

TQ2684 1955 12,500	TQ2784 1954 12,500
TQ2683 1955 12,500	TQ2783 1954 12,500

Historical Map - Segment A13



Order Details

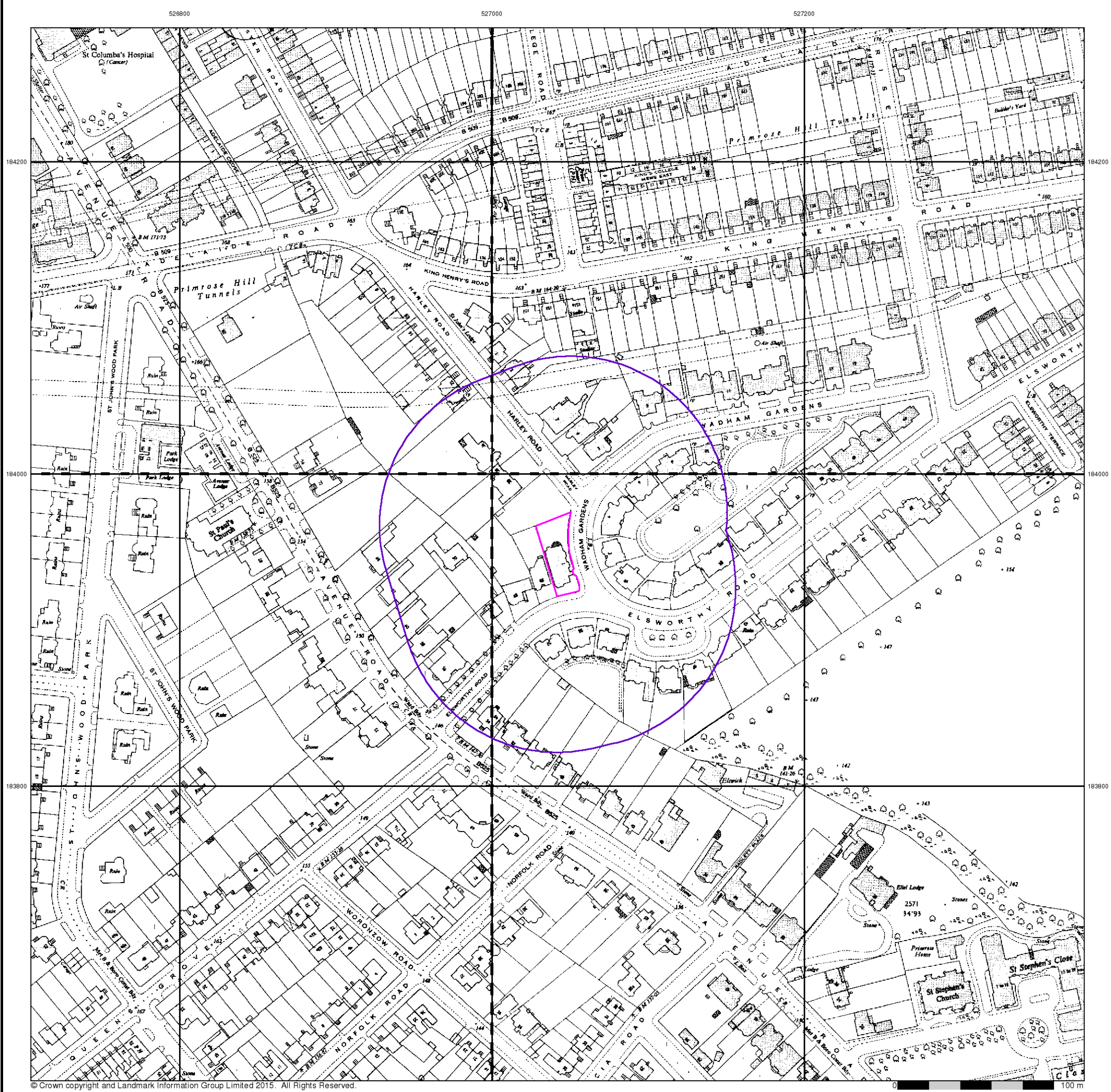
Order Number: 72033053_1_1
Customer Ref: GE10977
National Grid Reference: 527040, 183950
Slice: A
Site Area (Ha): 0.09
Search Buffer (m): 100

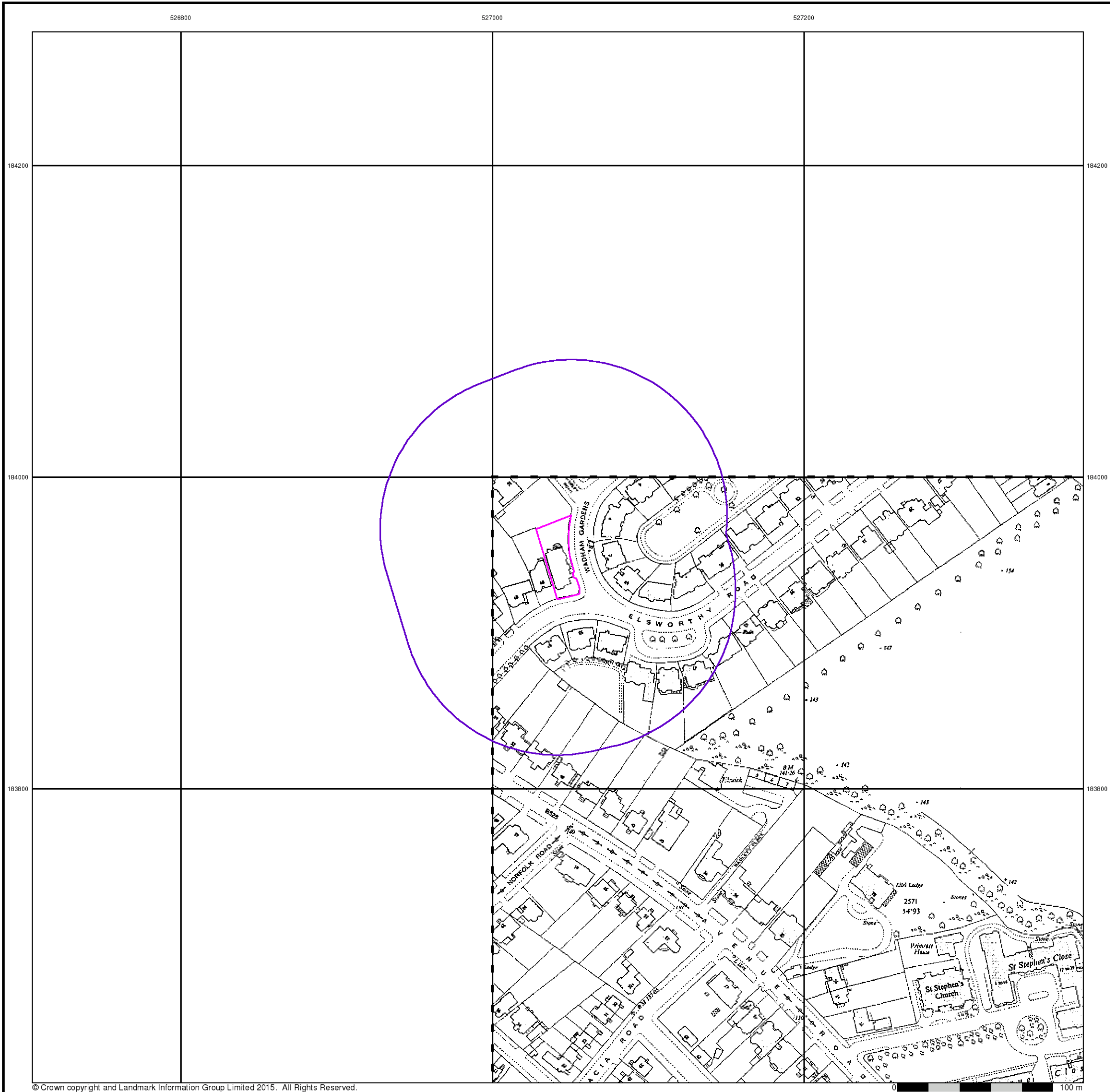
Site Details

1 Wadham Gardens, LONDON, NW3 3DN



Tel: 0844 844 9952
Fax: 0844 844 9951
Web: www.envirocheck.co.uk





© Crown copyright and Landmark Information Group Limited 2015. All Rights Reserved.



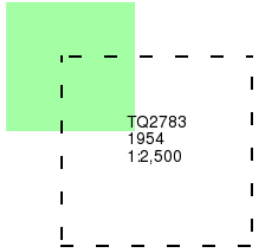
**Geo-Environmental
Additional SIMs**

Published 1954

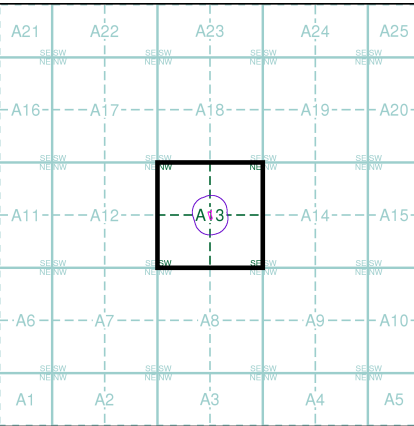
Source map scale - 1:2,500

The SIM cards (Ordnance Survey's 'Survey of Information on Microfilm') are further, minor editions of mapping which were produced and published in between the main editions as an area was updated. They date from 1947 to 1994, and contain detailed information on buildings, roads and land-use. These maps were produced at both 1:2,500 and 1:1,250 scales.

Map Name(s) and Date(s)



Historical Map - Segment A13



Order Details

Order Number: 72033053_1_1
Customer Ref: GE10977
National Grid Reference: 527040, 183950
Slice: A
Site Area (Ha): 0.09
Search Buffer (m): 100

Site Details

1 Wadham Gardens, LONDON, NW3 3DN



Tel: 0844 844 9952
Fax: 0844 844 9951
Web: www.envirocheck.co.uk



Geo-Environmental Ordnance Survey Plan

Published 1960 - 1966

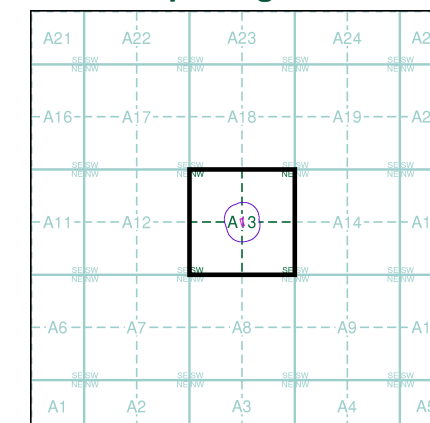
Source map scale - 1:1,250

The historical maps shown were reproduced from maps predominantly held at the scale adopted for England, Wales and Scotland in the 1840's. In 1854 the 1:2,500 scale was adopted for mapping urban areas and by 1896 it covered the whole of what were considered to be the cultivated parts of Great Britain. The published date given below is often some years later than the surveyed date. Before 1938, all OS maps were based on the Cassini Projection, with independent surveys of a single county or group of counties, giving rise to significant inaccuracies in outlying areas.

Map Name(s) and Date(s)

TQ2684SE 1962 1:1,250	TQ2784SW 1966 1:1,250
TQ2683NE 1960 1:1,250	TQ2783NW 1962 1:1,250

Historical Map - Segment A13



Order Details

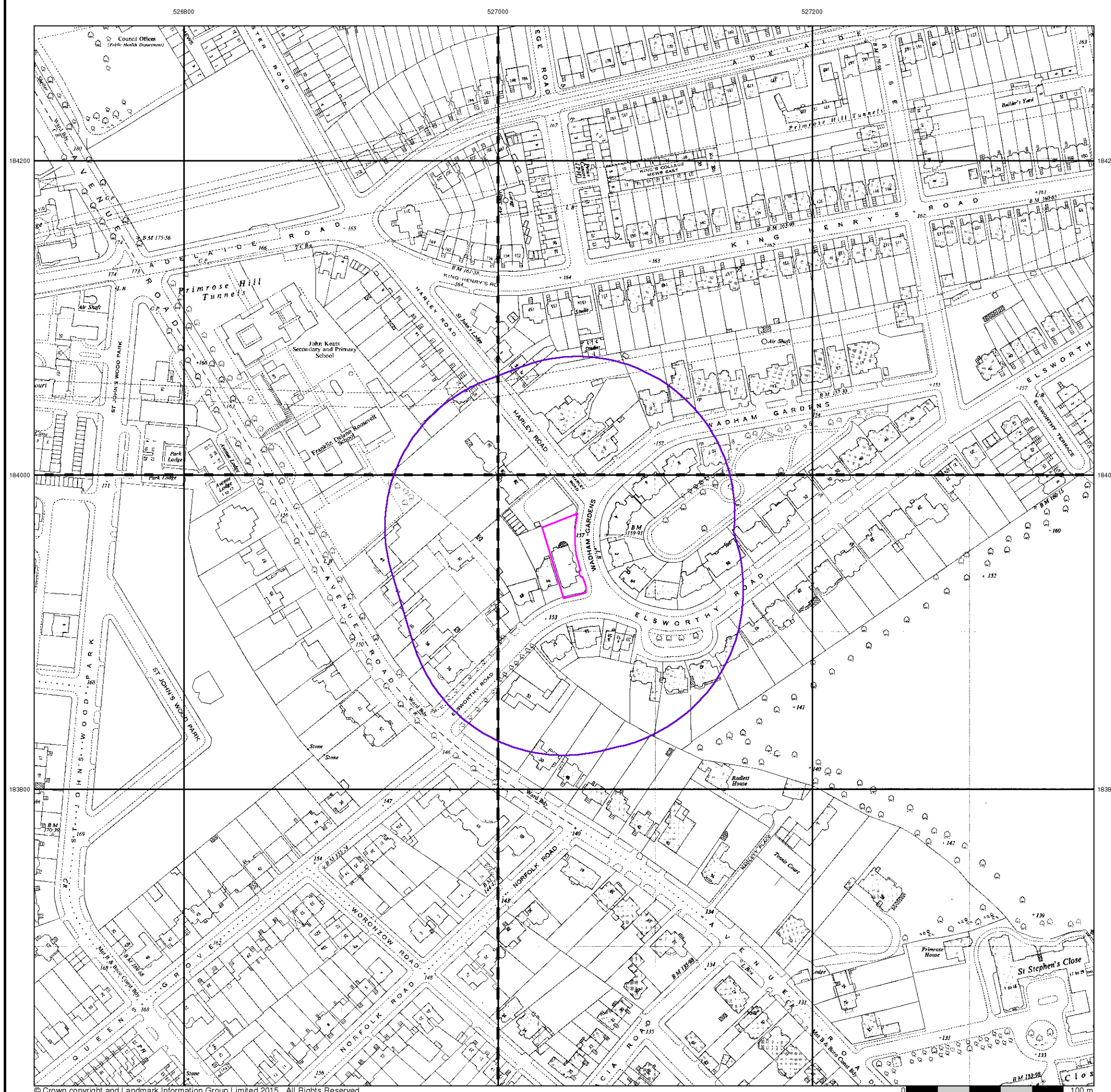
Order Number: 72033053_1_1
Customer Ref: GE10977
National Grid Reference: 527040, 183950
Slice: A
Site Area (Ha): 0.09
Search Buffer (m): 100

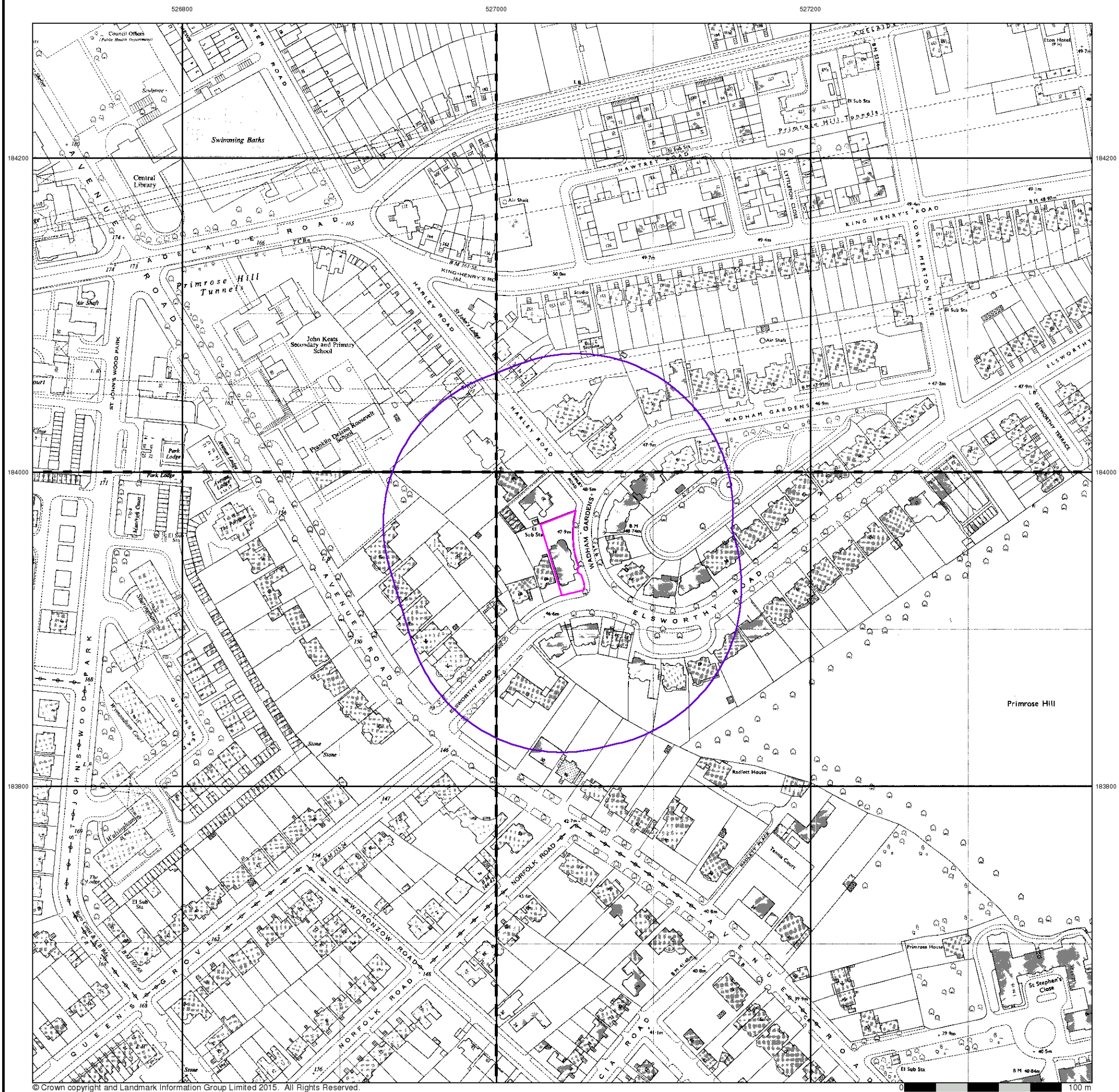
Site Details

1 Wadham Gardens, LONDON, NW3 3DN



Tel: 0844 844 9952
Fax: 0844 844 9951
Web: www.envirocheck.co.uk





© Crown copyright and Landmark Information Group Limited 2015. All Rights Reserved.



Geo-Environmental Ordnance Survey Plan

Published 1967 - 1972

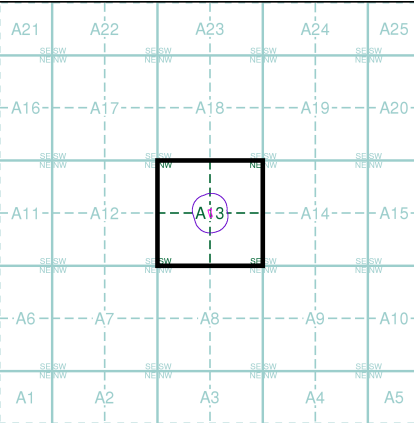
Source map scale - 1:1,250

The historical maps shown were reproduced from maps predominantly held at the scale adopted for England, Wales and Scotland in the 1840's. In 1854 the 1:2,500 scale was adopted for mapping urban areas and by 1896 it covered the whole of what were considered to be the cultivated parts of Great Britain. The published date given below is often some years later than the surveyed date. Before 1938, all OS maps were based on the Cassini Projection, with independent surveys of a single county or group of counties, giving rise to significant inaccuracies in outlying areas.

Map Name(s) and Date(s)

TQ2684SE 1967 1:1,250	TQ2784SW 1972 1:1,250
TQ2683NE 1969 1:1,250	TQ2783NW 1971 1:1,250

Historical Map - Segment A13



Order Details

Order Number: 72033053_1_1
Customer Ref: GE10977
National Grid Reference: 527040, 183950
Slice: A
Site Area (Ha): 0.09
Search Buffer (m): 100

Site Details

1 Wadham Gardens, LONDON, NW3 3DN



Tel: 0844 844 9952
Fax: 0844 844 9951
Web: www.envirocheck.co.uk



Geo-Environmental Ordnance Survey Plan

Published 1973 - 1988

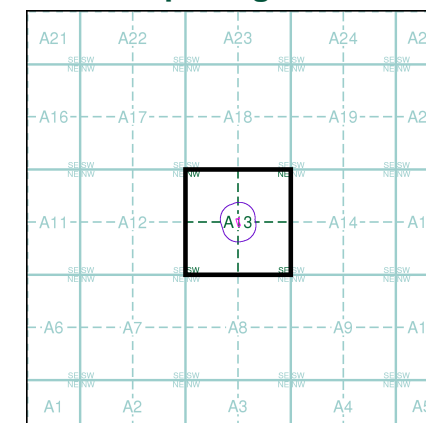
Source map scale - 1:1,250

The historical maps shown were reproduced from maps predominantly held at the scale adopted for England, Wales and Scotland in the 1840's. In 1854 the 1:2,500 scale was adopted for mapping urban areas and by 1896 it covered the whole of what were considered to be the cultivated parts of Great Britain. The published date given below is often some years later than the surveyed date. Before 1938, all OS maps were based on the Cassini Projection, with independent surveys of a single county or group of counties, giving rise to significant inaccuracies in outlying areas.

Map Name(s) and Date(s)

TO2684SE	TO2784SW
1973	1988
1:1,250	1:1,250

Historical Map - Segment A13



Order Details

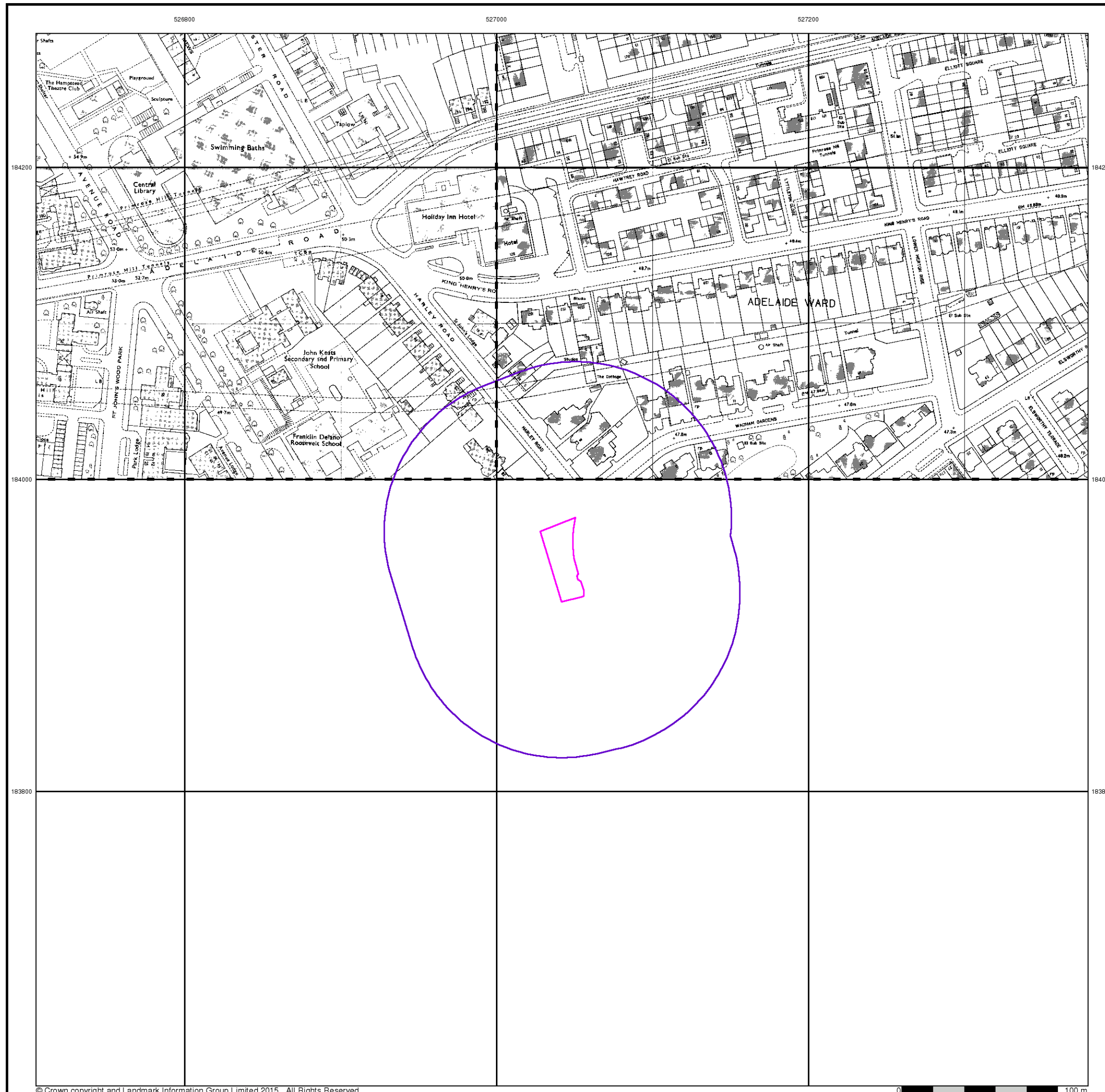
Order Number: 72033053_1_1
Customer Ref: GE10977
National Grid Reference: 527040, 183950
Slice: A
Site Area (Ha): 0.09
Search Buffer (m): 100

Site Details

1 Wadham Gardens, LONDON, NW3 3DN



Tel: 0844 844 9952
Fax: 0844 844 9951
Web: www.envirocheck.co.uk





Geo-Environmental Supply of Unpublished Survey Information

Published 1973 - 1974

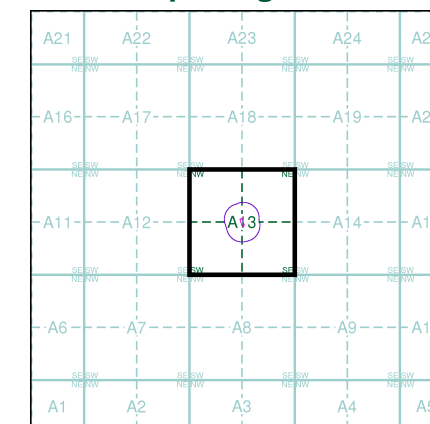
Source map scale - 1:1,250

SUSI maps (Supply of Unpublished Survey Information) were produced between 1972 and 1977, mainly for internal use at Ordnance Survey. These were more of a 'work-in-progress' plan as they showed updates of individual areas on a map. These maps were unpublished, and they do not represent a single moment in time. They were produced at both 1:2,500 and 1:1,250 scales.

Map Name(s) and Date(s)

TQ2684SE	1973	1:1,250
TQ2683NE	1974	1:1,250

Historical Map - Segment A13



Order Details

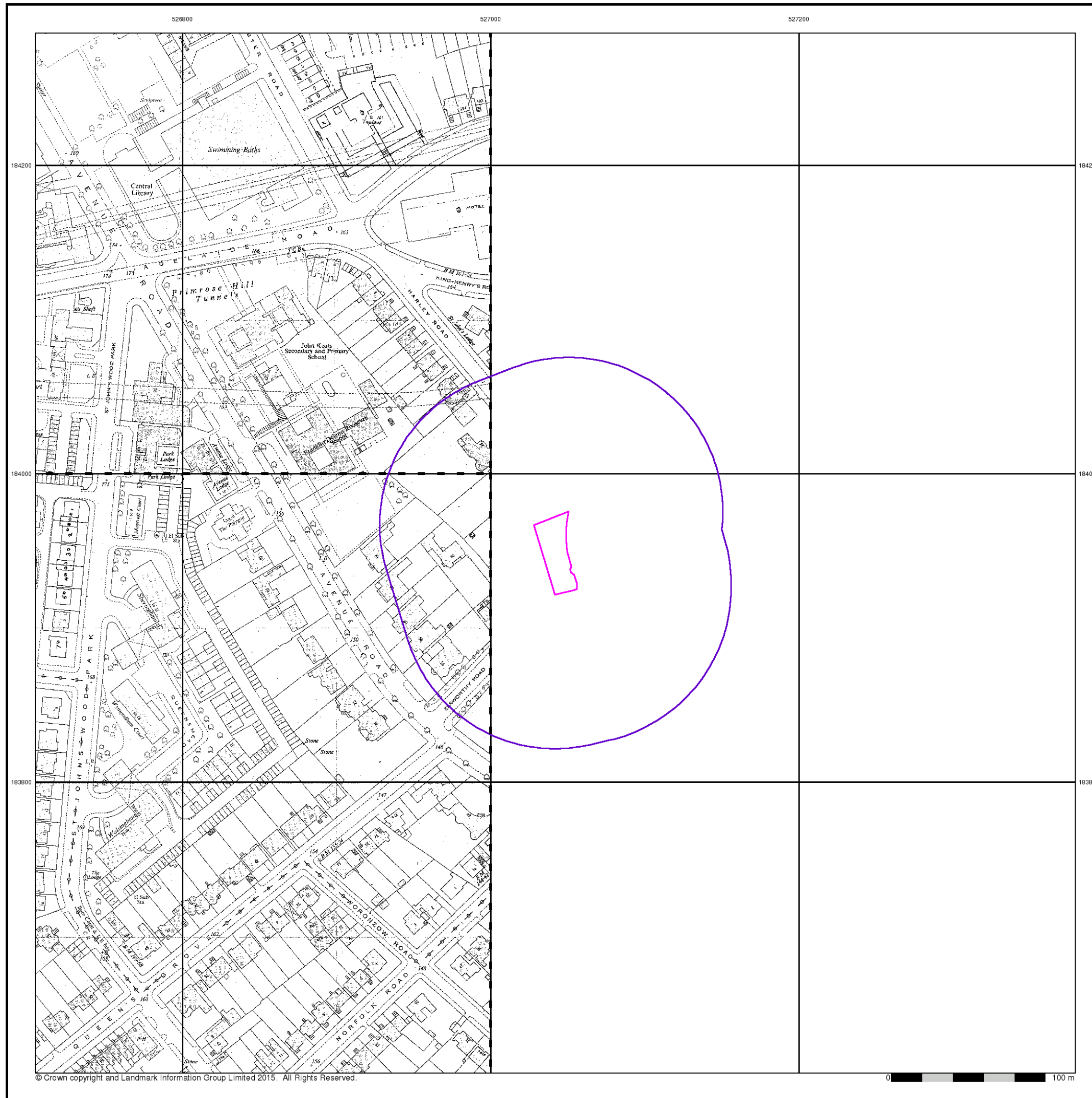
Order Number: 72033053_1_1
Customer Ref: GE10977
National Grid Reference: 527040, 183950
Slice: A
Site Area (Ha): 0.09
Search Buffer (m): 100

Site Details

1 Wadham Gardens, LONDON, NW3 3DN



Tel: 0844 844 9952
Fax: 0844 844 9951
Web: www.envirocheck.co.uk





Geo-Environmental Additional SIMs

Published 1978 - 1979

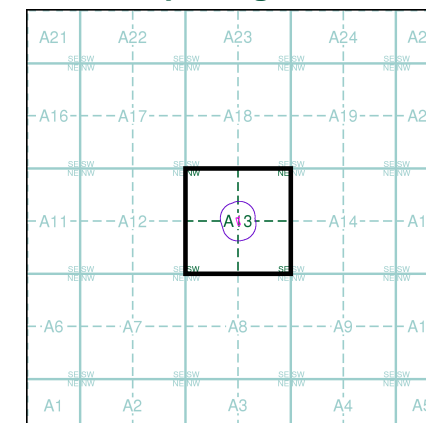
Source map scale - 1:1,250

The SIM cards (Ordnance Survey's 'Survey of Information on Microfilm') are further, minor editions of mapping which were produced and published in between the main editions as an area was updated. They date from 1947 to 1994, and contain detailed information on buildings, roads and land-use. These maps were produced at both 1:2,500 and 1:1,250 scales.

Map Name(s) and Date(s)

TQ2684SE	TQ2784SW
1979	1978
1:1,250	1:1,250
TQ2683NE	
1978	
1:1,250	

Historical Map - Segment A13



Order Details

Order Number: 72033053_1_1
Customer Ref: GE10977
National Grid Reference: 527040, 183950
Slice: A
Site Area (Ha): 0.09
Search Buffer (m): 100

Site Details

1 Wadham Gardens, LONDON, NW3 3DN



Tel: 0844 844 9952
Fax: 0844 844 9951
Web: www.envirocheck.co.uk

