



APPENDIX A

Desk Study Information



Geo-Environmental

Envirocheck[®] Report:

Datasheet

Order Details:

Order Number:

72033053_1_1

Customer Reference:

GE10977

National Grid Reference:

527040, 183950

Slice:

A

Site Area (Ha):

0.09

Search Buffer (m):

1000

Site Details:

1 Wadham Gardens

LONDON

NW3 3DN

Client Details:

MR J Tingley

Geo Environmental Services Ltd

Unit 7 Danworth Farm

Cuckfield Road

Hurstpierpoint

West Sussex

BN6 9GL



Report Section	Page Number
Summary	-
Agency & Hydrological	1
Waste	13
Hazardous Substances	-
Geological	14
Industrial Land Use	20
Sensitive Land Use	35
Data Currency	36
Data Suppliers	43
Useful Contacts	44

Introduction

The Environment Act 1995 has made site sensitivity a key issue, as the legislation pays as much attention to the pathways by which contamination could spread, and to the vulnerable targets of contamination, as it does the potential sources of contamination. For this reason, Landmark's Site Sensitivity maps and Datasheet(s) place great emphasis on statutory data provided by the Environment Agency/Natural Resources Wales and the Scottish Environment Protection Agency; it also incorporates data from Natural England (and the Scottish and Welsh equivalents) and Local Authorities; and highlights hydrogeological features required by environmental and geotechnical consultants. It does not include any information concerning past uses of land. The datasheet is produced by querying the Landmark database to a distance defined by the client from a site boundary provided by the client.

In the attached datasheet the National Grid References (NGRs) are rounded to the nearest 10m in accordance with Landmark's agreements with a number of Data Suppliers.

Copyright Notice

© Landmark Information Group Limited 2015. The Copyright on the information and data and its format as contained in this Envirocheck® Report ("Report") is the property of Landmark Information Group Limited ("Landmark") and several other Data Providers, including (but not limited to) Ordnance Survey, British Geological Survey, the Environment Agency/Natural Resources Wales and Natural England, and must not be reproduced in whole or in part by photocopying or any other method. The Report is supplied under Landmark's Terms and Conditions accepted by the Customer.

A copy of Landmark's Terms and Conditions can be found with the Index Map for this report. Additional copies of the Report may be obtained from Landmark, subject to Landmark's charges in force from time to time. The Copyright, design rights and any other intellectual rights shall remain the exclusive property of Landmark and /or other Data providers, whose Copyright material has been included in this Report.

Natural England Copyright Notice

Site of Special Scientific Interest, National Nature Reserve, Ramsar, Special Protection Area, Special Conservation Area, Marine Nature Reserve data (derived from Ordnance Survey 1:10000 raster) is provided by, and used with the permission of, Natural England who retain the copyright and Intellectual Property Rights for the data.

Ove Arup Copyright Notice

The Data provided in this report was obtained on Licence from Ove Arup & Partners Limited (for further information, contact mining.review@arup.com). No reproduction or further use of such Data is to be made without the prior written consent of Ove Arup & Partners Limited. The information and data supplied in the product are derived from publicly available records and other third party sources and neither Ove Arup & Partners nor Landmark warrant the accuracy or completeness of such information or data.

Peter Brett Associates Copyright Notice

The cavity data presented has been extracted from the PBA enhanced version of the original DEFRA national cavity databases. PBA/DEFRA retain the copyright & intellectual property rights in the data. Whilst all reasonable efforts are made to check that the information contained in the cavity databases is accurate we do not warrant that the data is complete or error free. The information is based upon our own researches and those collated from a number of external sources and is continually being augmented and updated by PBA. In no event shall PBA/DEFRA or Landmark be liable for any loss or damage including, without limitation, indirect or consequential loss or damage arising from the use of this data.

Radon Potential dataset Copyright Notice

Information supplied from a joint dataset compiled by The British Geological Survey and Public Health England.

Report Version v50.0



Data Type	Page Number	On Site	0 to 250m	251 to 500m	501 to 1000m (*up to 2000m)
Agency & Hydrological					
Contaminated Land Register Entries and Notices					
Discharge Consents	pg 1				1
Enforcement and Prohibition Notices					
Integrated Pollution Controls					
Integrated Pollution Prevention And Control					
Local Authority Integrated Pollution Prevention And Control					
Local Authority Pollution Prevention and Controls	pg 1			1	17
Local Authority Pollution Prevention and Control Enforcements					
Nearest Surface Water Feature	pg 3			Yes	
Pollution Incidents to Controlled Waters	pg 3				3
Prosecutions Relating to Authorised Processes					
Prosecutions Relating to Controlled Waters					
Registered Radioactive Substances	pg 4				6
River Quality	pg 5				1
River Quality Biology Sampling Points					
River Quality Chemistry Sampling Points					
Substantiated Pollution Incident Register					
Water Abstractions	pg 5			4	3 (*18)
Water Industry Act Referrals					
Groundwater Vulnerability	pg 11	Yes	n/a	n/a	n/a
Bedrock Aquifer Designations	pg 11	Yes	n/a	n/a	n/a
Superficial Aquifer Designations			n/a	n/a	n/a
Source Protection Zones	pg 11	1		1	1
Extreme Flooding from Rivers or Sea without Defences				n/a	n/a
Flooding from Rivers or Sea without Defences				n/a	n/a
Areas Benefiting from Flood Defences				n/a	n/a
Flood Water Storage Areas				n/a	n/a
Flood Defences				n/a	n/a
Detailed River Network Lines	pg 12		Yes		n/a
Detailed River Network Offline Drainage					n/a



Data Type	Page Number	On Site	0 to 250m	251 to 500m	501 to 1000m (*up to 2000m)
Waste					
BGS Recorded Landfill Sites					
Historical Landfill Sites					
Integrated Pollution Control Registered Waste Sites					
Licensed Waste Management Facilities (Landfill Boundaries)					
Licensed Waste Management Facilities (Locations)	pg 13				1
Local Authority Recorded Landfill Sites					
Registered Landfill Sites					
Registered Waste Transfer Sites					
Registered Waste Treatment or Disposal Sites					
Hazardous Substances					
Control of Major Accident Hazards Sites (COMAH)					
Explosive Sites					
Notification of Installations Handling Hazardous Substances (NIHHS)					
Planning Hazardous Substance Consents					
Planning Hazardous Substance Enforcements					
Geological					
BGS 1:625,000 Solid Geology	pg 14	Yes	n/a	n/a	n/a
BGS Estimated Soil Chemistry	pg 14	Yes	Yes		Yes
BGS Recorded Mineral Sites					
BGS Urban Soil Chemistry	pg 15		Yes	Yes	Yes
BGS Urban Soil Chemistry Averages	pg 18	Yes			
Brine Compensation Area			n/a	n/a	n/a
Coal Mining Affected Areas			n/a	n/a	n/a
Mining Instability			n/a	n/a	n/a
Man-Made Mining Cavities					
Natural Cavities					
Non Coal Mining Areas of Great Britain				n/a	n/a
Potential for Collapsible Ground Stability Hazards	pg 18	Yes		n/a	n/a
Potential for Compressible Ground Stability Hazards				n/a	n/a
Potential for Ground Dissolution Stability Hazards				n/a	n/a
Potential for Landslide Ground Stability Hazards	pg 19	Yes		n/a	n/a
Potential for Running Sand Ground Stability Hazards				n/a	n/a
Potential for Shrinking or Swelling Clay Ground Stability Hazards	pg 19	Yes		n/a	n/a
Radon Potential - Radon Affected Areas			n/a	n/a	n/a
Radon Potential - Radon Protection Measures			n/a	n/a	n/a



Data Type	Page Number	On Site	0 to 250m	251 to 500m	501 to 1000m (*up to 2000m)
Industrial Land Use					
Contemporary Trade Directory Entries	pg 20			11	154
Fuel Station Entries	pg 33				4
Sensitive Land Use					
Areas of Adopted Green Belt					
Areas of Unadopted Green Belt					
Areas of Outstanding Natural Beauty					
Environmentally Sensitive Areas					
Forest Parks					
Local Nature Reserves	pg 35				1
Marine Nature Reserves					
National Nature Reserves					
National Parks					
Nitrate Sensitive Areas					
Nitrate Vulnerable Zones					
Ramsar Sites					
Sites of Special Scientific Interest					
Special Areas of Conservation					
Special Protection Areas					



Map ID	Details	Quadrant Reference (Compass Direction)	Estimated Distance From Site	Contact	NGR
1	<p>Discharge Consents</p> <p>Operator: Thames Water Utilities Ltd Property Type: Reservoir/Borehole Site Location: Barrow Hill Authority: Environment Agency, Thames Region Catchment Area: Not Supplied Reference: Temp.0018 Permit Version: 1 Effective Date: 15th September 1989 Issued Date: 15th September 1989 Revocation Date: 5th October 2000 Discharge Type: Trade Effluent Discharge: Freshwater Stream/River Environment: Receiving Water: River Thames Status: Authorisation revokedRevoked Positional Accuracy: Located by supplier to within 100m</p>	A9NW (SE)	635	3	527600 183600
2	<p>Local Authority Pollution Prevention and Controls</p> <p>Name: Kings Dry Cleaners Location: 25 Winchester Road, London, E4 Authority: London Borough of Waltham Forest, Environmental Health Department Permit Reference: DC05 Dated: 6th July 2007 Process Type: Local Authority Pollution Prevention and Control Description: PG6/46 Dry cleaning Status: Permitted Positional Accuracy: Manually positioned to the address or location</p>	A18SW (NW)	406	4	526812 184310
3	<p>Local Authority Pollution Prevention and Controls</p> <p>Name: Swiss Cottage Dry Cleaners Location: 121 Finchley Road, London, Nw3 6hy Authority: London Borough of Camden, Pollution Projects Team Permit Reference: PPC/DC10 Dated: 12th January 2007 Process Type: Local Authority Pollution Prevention and Control Description: PG6/46 Dry cleaning Status: Permitted Positional Accuracy: Located by supplier to within 10m</p>	A12NE (NW)	504	5	526626 184270
4	<p>Local Authority Pollution Prevention and Controls</p> <p>Name: Ivy Dry Cleaner Location: 4 Queens Terrace, London, Nw8 6dx Authority: Westminster City Council, Environmental Health Department Permit Reference: 06/40583/EE1EP Dated: 14th September 2007 Process Type: Local Authority Pollution Prevention and Control Description: PG6/46 Dry cleaning Status: Permitted Positional Accuracy: Manually positioned to the address or location</p>	A7NE (SW)	533	6	526672 183539
5	<p>Local Authority Pollution Prevention and Controls</p> <p>Name: St John'S Wood Dry Cleaners Location: 47 Charlbert Street, London, NW8 6JN Authority: Westminster City Council, Environmental Health Department Permit Reference: 09/53345/EE1EP Dated: 10th November 2009 Process Type: Local Authority Pollution Prevention and Control Description: PG6/46 Dry cleaning Status: Permitted Positional Accuracy: Manually positioned to the address or location</p>	A8NE (S)	600	6	527114 183327
6	<p>Local Authority Pollution Prevention and Controls</p> <p>Name: Masterclean Dry Cleaners Location: 6 Langtry Walk, London, Nw8 0du Authority: London Borough of Camden, Pollution Projects Team Permit Reference: PPC/DC38 Dated: 12th January 2007 Process Type: Local Authority Pollution Prevention and Control Description: PG6/46 Dry cleaning Status: Permitted Positional Accuracy: Located by supplier to within 10m</p>	A12NW (W)	677	5	526352 184004
7	<p>Local Authority Pollution Prevention and Controls</p> <p>Name: Johnsons Cleaners Location: 69 St Johns Wood High Street, London, Nw8 7nl Authority: Westminster City Council, Environmental Health Department Permit Reference: 06/40583/EE1EP Dated: 7th September 2007 Process Type: Local Authority Pollution Prevention and Control Description: PG6/46 Dry cleaning Status: Site Closed Positional Accuracy: Manually positioned to the address or location</p>	A8SW (S)	700	6	526938 183230



Map ID	Details	Quadrant Reference (Compass Direction)	Estimated Distance From Site	Contact	NGR
7	<p>Local Authority Pollution Prevention and Controls</p> <p>Name: Madame George Location: 9 Circus Road, London, Nw8 6nx Authority: Westminster City Council, Environmental Health Department Permit Reference: 06/39117/EE1EP Dated: 7th September 2007 Process Type: Local Authority Pollution Prevention and Control Description: PG6/46 Dry cleaning Status: Permitted Positional Accuracy: Manually positioned to the address or location</p>	A8SW (S)	709	6	526902 183227
8	<p>Local Authority Pollution Prevention and Controls</p> <p>Name: Tempo Dry Cleaners Location: 98 St Johns Wood High Street, London, Nw8 7sh Authority: Westminster City Council, Environmental Health Department Permit Reference: 06/38279/EE1EP Dated: 7th September 2007 Process Type: Local Authority Pollution Prevention and Control Description: PG6/46 Dry cleaning Status: Site Closed Positional Accuracy: Manually positioned to the address or location</p>	A8SW (S)	739	6	527019 183184
9	<p>Local Authority Pollution Prevention and Controls</p> <p>Name: Chequers Textile Care Ltd Location: 48 Englands Lane, London, Nw3 4ue Authority: London Borough of Camden, Pollution Projects Team Permit Reference: PPC/DC47 Dated: 5th December 2006 Process Type: Local Authority Pollution Prevention and Control Description: PG6/46 Dry cleaning Status: Permitted Positional Accuracy: Located by supplier to within 10m</p>	A19SW (NE)	753	5	527498 184580
10	<p>Local Authority Pollution Prevention and Controls</p> <p>Name: Connoisseur Dry Cleaners Location: 3-5 Fairhazel Gardens, London, Nw6 3qe Authority: London Borough of Camden, Pollution Projects Team Permit Reference: PPC/DC11 Dated: 12th January 2007 Process Type: Local Authority Pollution Prevention and Control Description: PG6/46 Dry cleaning Status: Permitted Positional Accuracy: Located by supplier to within 10m</p>	A12NW (W)	781	5	526262 184119
10	<p>Local Authority Pollution Prevention and Controls</p> <p>Name: Sqweaky Clean Professional Dry Cleaners Location: 13 Fairhazel Gardens, London, Nw6 3qe Authority: London Borough of Camden, Pollution Projects Team Permit Reference: PPC/DC37 Dated: 12th January 2007 Process Type: Local Authority Pollution Prevention and Control Description: PG6/46 Dry cleaning Status: Permitted Positional Accuracy: Located by supplier to within 10m</p>	A12NW (W)	809	5	526237 184134
11	<p>Local Authority Pollution Prevention and Controls</p> <p>Name: B P Harmony Location: 104a Finchley Road, London, NW3 5EY Authority: London Borough of Camden, Pollution Projects Team Permit Reference: Not Given Dated: 1st July 1999 Process Type: Local Authority Air Pollution Control Description: PG1/14 Petrol filling station Status: Authorised Positional Accuracy: Automatically positioned to the address</p>	A17SE (NW)	810	5	526471 184554
11	<p>Local Authority Pollution Prevention and Controls</p> <p>Name: Bp Harmony Location: 104a Finchley Road, LONDON, NW3 5EY Authority: London Borough of Camden, Pollution Projects Team Permit Reference: PPC18 Dated: 1st July 1999 Process Type: Local Authority Pollution Prevention and Control Description: PG1/14 Petrol filling station Status: Permitted Positional Accuracy: Automatically positioned to the address</p>	A17SE (NW)	810	5	526471 184554



Map ID	Details	Quadrant Reference (Compass Direction)	Estimated Distance From Site	Contact	NGR
12	<p>Local Authority Pollution Prevention and Controls</p> <p>Name: Elias Dry Cleaners Location: 68 St Johns Wood High Street, London, Nw8 7sh Authority: Westminster City Council, Environmental Health Department Permit Reference: 08/15232/EE1EP Dated: 6th March 2008 Process Type: Local Authority Pollution Prevention and Control Description: PG6/46 Dry cleaning Status: Permitted Positional Accuracy: Manually positioned to the address or location</p>	A8SE (S)	813	6	527077 183110
13	<p>Local Authority Pollution Prevention and Controls</p> <p>Name: Bp Filling Station Location: 21-41 Wellington Road, St John's Wood, LONDON, NW8 9SP Authority: Westminster City Council, Environmental Health Department Permit Reference: VR 8 Dated: 7th May 1999 Process Type: Local Authority Air Pollution Control Description: PG1/14 Petrol filling station Status: Authorised Positional Accuracy: Manually positioned to the address or location</p>	A8SW (S)	861	6	526864 183080
14	<p>Local Authority Pollution Prevention and Controls</p> <p>Name: Primrose Valet Location: 91 Regent'S Park Road, London, Nw1 8ur Authority: London Borough of Camden, Pollution Projects Team Permit Reference: PPC/DC53 Dated: 28th January 2009 Process Type: Local Authority Pollution Prevention and Control Description: PG6/46 Dry cleaning Status: Permitted Positional Accuracy: Manually positioned to the address or location</p>	A14NE (E)	885	5	527917 184155
15	<p>Local Authority Pollution Prevention and Controls</p> <p>Name: Abbey Dry Cleaners Location: 11 Blenheim Terrace, London, Nw8 0eh Authority: Westminster City Council, Environmental Health Department Permit Reference: 07/71922/EE1EP Dated: 25th September 2007 Process Type: Local Authority Pollution Prevention and Control Description: PG6/46 Dry cleaning Status: Site Closed Positional Accuracy: Manually positioned to the address or location</p>	A7NW (SW)	932	6	526303 183355
16	<p>Local Authority Pollution Prevention and Controls</p> <p>Name: Siciliana Location: 6 Blenheim Terrace, London, Nw8 0eb Authority: Westminster City Council, Environmental Health Department Permit Reference: 06/48997/EE1EP Dated: 25th September 2007 Process Type: Local Authority Pollution Prevention and Control Description: PG6/46 Dry cleaning Status: Permitted Positional Accuracy: Manually positioned to the address or location</p>	A7NW (SW)	995	6	526198 183395
	<p>Nearest Surface Water Feature</p>	A13NW (NW)	394	-	526783 184274
17	<p>Pollution Incidents to Controlled Waters</p> <p>Property Type: Not Given Location: LONDON, NW8 Authority: Environment Agency, Thames Region Pollutant: Oils - Unknown Note: Not Supplied Incident Date: 2nd February 1996 Incident Reference: SE960054 Catchment Area: Not Given Receiving Water: Not Given Cause of Incident: Not Given Incident Severity: Category 3 - Minor Incident Positional Accuracy: Located by supplier to within 100m</p>	A8SW (S)	762	3	526800 183200



Map ID	Details	Quadrant Reference (Compass Direction)	Estimated Distance From Site	Contact	NGR
18	<p>Pollution Incidents to Controlled Waters</p> <p>Property Type: Not Given Location: LONDON, NW8 Authority: Environment Agency, Thames Region Pollutant: Miscellaneous - Natural Note: Not Supplied Incident Date: 10th September 1996 Incident Reference: SE960481 Catchment Area: Not Given Receiving Water: Not Given Cause of Incident: Not Given Incident Severity: Category 3 - Minor Incident Positional Accuracy: Located by supplier to within 100m</p>	A8SE (S)	766	3	527300 183200
19	<p>Pollution Incidents to Controlled Waters</p> <p>Property Type: Not Given Location: Hampstead Road Lock, CAMDEN TOWN Authority: Environment Agency, Thames Region Pollutant: Oils - Unknown Note: Not Supplied Incident Date: 17th December 1998 Incident Reference: THNE1998041401 Catchment Area: Not Given Receiving Water: Not Given Cause of Incident: Not Given Incident Severity: Category 3 - Minor Incident Positional Accuracy: Located by supplier to within 100m</p>	A14NE (E)	947	3	528000 184000
20	<p>Registered Radioactive Substances</p> <p>Name: Wellington Hospital Location: 8a Wellington Place, LONDON, NW8 9LE Authority: Environment Agency, Thames Region Permit Reference: Bw7716 Dated: 1st December 2003 Process Type: Authorisation under S13 RSA for the disposal of Radioactive waste (was RSA60 S7) Description: Minor variation to authorisation under RSA Status: Application has been authorised and any conditions apply to the operatorAuthorised Positional Accuracy: Automatically positioned to the address</p>	A8SW (S)	827	3	526814 183127
20	<p>Registered Radioactive Substances</p> <p>Name: Wellington Hospital Location: 8a Wellington Place, LONDON, NW8 9LE Authority: Environment Agency, Thames Region Permit Reference: Br5558 Dated: 28th March 2002 Process Type: Registration under S7 RSA for the keeping and use of Radioactive materials (was RSA60 S1) Description: Registration under the Act of an open source which is also the subject of an authorisation Status: Application has been authorised and any conditions apply to the operatorAuthorised Positional Accuracy: Automatically positioned to the address</p>	A8SW (S)	827	3	526814 183127
20	<p>Registered Radioactive Substances</p> <p>Name: Wellington Hospital Location: 8a Wellington Place, LONDON, NW8 9LE Authority: Environment Agency, Thames Region Permit Reference: Br5531 Dated: 28th March 2002 Process Type: Authorisation under S13 RSA for the disposal of Radioactive waste (was RSA60 S7) Description: Authorisation under RSA Status: Authorisation superseded by a substantial or non substantial variationSuperseded Positional Accuracy: Automatically positioned to the address</p>	A8SW (S)	827	3	526814 183127
20	<p>Registered Radioactive Substances</p> <p>Name: Humana Hospital Wellington Location: 27 Circus Road, LONDON, Greater London, NW8 9JG Authority: Environment Agency, Thames Region Permit Reference: AB8520 Dated: 31st March 1991 Process Type: Authorisation under S13 RSA for the disposal of Radioactive waste (was RSA60 S7) Description: Authorisation under RSA in respect of a registration under S7 when Technetium 99M is used being =< 10 gigabecquerels Status: Authorisation either revoked or cancelledCancelled Positional Accuracy: Unknown</p>	A8SW (S)	827	3	526794 183133



Map ID	Details	Quadrant Reference (Compass Direction)	Estimated Distance From Site	Contact	NGR
21	<p>Registered Radioactive Substances</p> <p>Name: Wynn Institute For Metabolic Research Location: Flat 21, Cavendish House, 21 Wellington Road, LONDON, Greater London, NW8 9SQ Authority: Environment Agency, Thames Region Permit Reference: AC0591 Dated: 31st March 1991 Process Type: Authorisation under S13 RSA for the disposal of Radioactive waste (was RSA60 S7) Description: Authorisation under RSA Status: Authorisation either revoked or cancelledCancelled Positional Accuracy: Automatically positioned to the address</p>	A8SW (S)	909	3	526898 183025
22	<p>Registered Radioactive Substances</p> <p>Name: Humana Hospital Wellington Location: 8A Wellington Place, LONDON, Greater London, NW8 9LE Authority: Environment Agency, Thames Region Permit Reference: AB8511 Dated: 31st March 1991 Process Type: Authorisation under S13 RSA for the disposal of Radioactive waste (was RSA60 S7) Description: Authorisation under RSA Status: Authorisation either revoked or cancelledCancelled Positional Accuracy: Unknown</p>	A8SW (S)	969	3	526918 182961
	<p>River Quality</p> <p>Name: Guc (Paddington Arm) GQA Grade: River Quality E Reach: Canal Feeder - Camden Road Estimated Distance (km): 10.5 Flow Rate: Flow greater than 80 cumecs Flow Type: Canal Year: 2000</p>	A9NW (SE)	749	3	527449 183288
23	<p>Water Abstractions</p> <p>Operator: London Borough Of Camden Licence Number: 28/39/39/0219 Permit Version: 1 Location: Swiss Cottage Open Space- Borehole Authority: Environment Agency, Thames Region Abstraction: Municipal Grounds: Spray Irrigation - Direct Abstraction Type: Water may be abstracted from a single point Source: Groundwater Daily Rate (m3): Not Supplied Yearly Rate (m3): Not Supplied Details: Swiss Cottage Open Space, Winchester Road, London. Authorised Start: 01 January Authorised End: 31 December Permit Start Date: 1st April 2008 Permit End Date: Not Supplied Positional Accuracy: Located by supplier to within 10m</p>	A13NW (NW)	388	3	526800 184280
24	<p>Water Abstractions</p> <p>Operator: London Borough Of Camden Licence Number: Th/039/0039/087 Permit Version: 1 Location: Swiss Cottage Open Space- Borehole Authority: Environment Agency, Thames Region Abstraction: Municipal Grounds: Spray Irrigation - Direct Abstraction Type: Water may be abstracted from a single point Source: Groundwater Daily Rate (m3): Not Supplied Yearly Rate (m3): Not Supplied Details: Swiss Cottage Open Space, Winchester Road, London Authorised Start: 01 April Authorised End: 31 March Permit Start Date: 5th December 2013 Permit End Date: Not Supplied Positional Accuracy: Located by supplier to within 10m</p>	A13NW (NW)	405	3	526750 184261



Map ID	Details	Quadrant Reference (Compass Direction)	Estimated Distance From Site	Contact	NGR
24	<p>Water Abstractions</p> <p>Operator: London Borough Of Camden Licence Number: Th/039/0039/087 Permit Version: 1 Location: Swiss Cottage Open Space- Borehole Authority: Environment Agency, Thames Region Abstraction: Municipal Grounds: General Washing/Process Washing Abstraction Type: Water may be abstracted from a single point Source: Groundwater Daily Rate (m3): Not Supplied Yearly Rate (m3): Not Supplied Details: Swiss Cottage Open Space, Winchester Road, London Authorised Start: 01 April Authorised End: 31 March Permit Start Date: 5th December 2013 Permit End Date: Not Supplied Positional Accuracy: Located by supplier to within 10m</p>	A13NW (NW)	405	3	526750 184261
24	<p>Water Abstractions</p> <p>Operator: London Borough Of Camden Licence Number: Th/039/0039/087 Permit Version: 1 Location: Swiss Cottage Open Space- Borehole Authority: Environment Agency, Thames Region Abstraction: Municipal Grounds: Lake And Pond Throughflow Abstraction Type: Water may be abstracted from a single point Source: Groundwater Daily Rate (m3): Not Supplied Yearly Rate (m3): Not Supplied Details: Swiss Cottage Open Space, Winchester Road, London Authorised Start: 01 April Authorised End: 31 March Permit Start Date: 5th December 2013 Permit End Date: Not Supplied Positional Accuracy: Located by supplier to within 10m</p>	A13NW (NW)	405	3	526750 184261
25	<p>Water Abstractions</p> <p>Operator: Thames Water Utilities Ltd Licence Number: Th/039/0039/058 Permit Version: 1 Location: Borehole At Barrow Hill Authority: Environment Agency, Thames Region Abstraction: Public Water Supply: Potable Water Supply - Direct Abstraction Type: Water may be abstracted from a single point Source: Groundwater Daily Rate (m3): Not Supplied Yearly Rate (m3): Not Supplied Details: Not Supplied Authorised Start: 01 April Authorised End: 31 March Permit Start Date: 1st April 2013 Permit End Date: Not Supplied Positional Accuracy: Located by supplier to within 10m</p>	A14SW (SE)	624	3	527636 183697
25	<p>Water Abstractions</p> <p>Operator: Thames Water Utilities Ltd Licence Number: 28/39/39/0231 Permit Version: 1 Location: Barrow Hill Pumping Station - Borehole Authority: Environment Agency, Thames Region Abstraction: Public Water Supply: Potable Water Supply - Direct Abstraction Type: Water may be abstracted from a single point Source: Groundwater Daily Rate (m3): Not Supplied Yearly Rate (m3): Not Supplied Details: Barrow Hill Pumping Station Authorised Start: 01 January Authorised End: 31 December Permit Start Date: 1st April 2007 Permit End Date: Not Supplied Positional Accuracy: Located by supplier to within 10m</p>	A14SW (SE)	630	3	527640 183690



Map ID	Details	Quadrant Reference (Compass Direction)	Estimated Distance From Site	Contact	NGR
25	<p>Water Abstractions</p> <p>Operator: Thames Water Utilities Ltd Licence Number: 28/39/39/0202 Permit Version: 1 Location: Barrow Hill Pumping Station - Borehole Authority: Environment Agency, Thames Region Abstraction: Public Water Supply: Potable Water Supply - Direct Abstraction Type: Water may be abstracted from a single point Source: Groundwater Daily Rate (m3): Not Supplied Yearly Rate (m3): Not Supplied Details: Barrow Hill Pumping Station Authorised Start: 01 January Authorised End: 31 December Permit Start Date: 26th September 2002 Permit End Date: Not Supplied Positional Accuracy: Located by supplier to within 10m</p>	A14SW (SE)	630	3	527640 183690
	<p>Water Abstractions</p> <p>Operator: Zoological Society Of London Licence Number: 28/39/39/0035 Permit Version: 100 Location: Borehole At Regent'S Park, London Nw1 Authority: Environment Agency, Thames Region Abstraction: Zoos/Kennels/Stables: Animal Watering & General Use (Non Agricultural) Abstraction Type: Water may be abstracted from a single point Source: Groundwater Daily Rate (m3): 59 Yearly Rate (m3): 681 Details: Regent'S Park, London Nw1 Authorised Start: 01 January Authorised End: 31 December Permit Start Date: 4th April 1966 Permit End Date: Not Supplied Positional Accuracy: Located by supplier to within 100m</p>	A9NE (SE)	1081	3	528000 183400
	<p>Water Abstractions</p> <p>Operator: Abbey Lodge Rtm Company Limited Licence Number: 28/39/39/0115 Permit Version: 101 Location: Abbey Lodge, Park Road, London Nw8-Two Boreholes Authority: Environment Agency, Thames Region Abstraction: Household Water Supply: Drinking; Cooking; Sanitary; Washing; (Small Garden) Abstraction Type: Water may be abstracted from a single point Source: Groundwater Daily Rate (m3): Not Supplied Yearly Rate (m3): Not Supplied Details: Abbey Lodge, Park Road, London Nw8 Authorised Start: 01 January Authorised End: 31 December Permit Start Date: 1st June 2006 Permit End Date: Not Supplied Positional Accuracy: Located by supplier to within 10m</p>	A4NW (S)	1355	3	527420 182620
	<p>Water Abstractions</p> <p>Operator: Wood Management Trustees Ltd Licence Number: 28/39/39/0115 Permit Version: 100 Location: Two Boreholes At Abbey Lodge, Park Road, London Nw8 Authority: Environment Agency, Thames Region Abstraction: Household Water Supply: Drinking; Cooking; Sanitary; Washing; (Small Garden) Abstraction Type: Water may be abstracted from a single point Source: Groundwater Daily Rate (m3): 100 Yearly Rate (m3): 28640 Details: Abbey Lodge, Park Road, London Nw8 Authorised Start: 01 January Authorised End: 31 December Permit Start Date: 28th November 1991 Permit End Date: Not Supplied Positional Accuracy: Located by supplier to within 100m</p>	A4NW (S)	1355	3	527420 182620



Map ID	Details	Quadrant Reference (Compass Direction)	Estimated Distance From Site	Contact	NGR
	<p>Water Abstractions</p> <p>Operator: British Waterways Board Licence Number: 28/39/39/0173 Permit Version: 100 Location: Oval Road, Camden - Grand Union Regents Canal Authority: Environment Agency, Thames Region Abstraction: Other Industrial/Commercial/Public Services: Non-Evaporative Cooling Abstraction Type: Water may be abstracted from a single point Source: Surface Daily Rate (m3): 20 Yearly Rate (m3): 7000 Details: Land At Oval Road, Camden, London Authorised Start: 01 January Authorised End: 31 December Permit Start Date: 8th December 1994 Permit End Date: Not Supplied Positional Accuracy: Located by supplier to within 10m</p>	A15NE (E)	1437	3	528490 184020
	<p>Water Abstractions</p> <p>Operator: British Waterways Licence Number: 28/39/39/0164B Permit Version: Not Supplied Location: Southampton Bridge, LONDON, Nw8 Authority: Environment Agency, Thames Region Abstraction: Industrial Cooling (Cegb) Abstraction Type: Not Supplied Source: River Daily Rate (m3): 3840 Yearly Rate (m3): 1 Details: Annual Abstraction Total Aggregated To Another Licence For Quantity Purposes. Authorised Start: Not Supplied Authorised End: Not Supplied Permit Start Date: Not Supplied Permit End Date: Not Supplied Positional Accuracy: Located by supplier to within 100m</p>	A15NE (E)	1446	3	528500 184000
	<p>Water Abstractions</p> <p>Operator: Canal And River Trust Licence Number: 28/39/39/0164 Permit Version: 101 Location: Southampton Bridge, London, Nw8 - Regents Canal Authority: Environment Agency, Thames Region Abstraction: Amenity: Spray Irrigation - Direct Abstraction Type: Water may be abstracted from a single point Source: Surface Daily Rate (m3): Not Supplied Yearly Rate (m3): Not Supplied Details: Pipeline Alongside The Regents Canal, London Authorised Start: 01 January Authorised End: 31 December Permit Start Date: 17th December 2007 Permit End Date: Not Supplied Positional Accuracy: Located by supplier to within 10m</p>	A15NE (E)	1447	3	528500 184020
	<p>Water Abstractions</p> <p>Operator: British Waterways Board Licence Number: 28/39/39/0164 Permit Version: 100 Location: Southampton Bridge, London, Nw8 - Regents Canal Authority: Environment Agency, Thames Region Abstraction: Amenity: Spray Irrigation - Direct Abstraction Type: Water may be abstracted from a single point Source: Surface Daily Rate (m3): 3840 Yearly Rate (m3): 1 Details: Pipeline Alongside The Regents Canal, London Authorised Start: 01 January Authorised End: 31 December Permit Start Date: 25th April 1983 Permit End Date: Not Supplied Positional Accuracy: Located by supplier to within 10m</p>	A15NE (E)	1447	3	528500 184020



Map ID	Details	Quadrant Reference (Compass Direction)	Estimated Distance From Site	Contact	NGR
	<p>Water Abstractions</p> <p>Operator: Canal And River Trust Licence Number: 28/39/39/0164 Permit Version: 101 Location: St John'S Wood, London - Regents Canal Authority: Environment Agency, Thames Region Abstraction: Amenity: Spray Irrigation - Direct Abstraction Type: Water may be abstracted from a single point Source: Surface Daily Rate (m3): Not Supplied Yearly Rate (m3): Not Supplied Details: Pipeline Alongside The Regents Canal, London Authorised Start: 01 January Authorised End: 31 December Permit Start Date: 17th December 2007 Permit End Date: Not Supplied Positional Accuracy: Located by supplier to within 10m</p>	A3SE (S)	1462	3	527050 182460
	<p>Water Abstractions</p> <p>Operator: British Waterways Board Licence Number: 28/39/39/0164 Permit Version: 100 Location: St John'S Wood, London - Regents Canal Authority: Environment Agency, Thames Region Abstraction: Amenity: Spray Irrigation - Direct Abstraction Type: Water may be abstracted from a single point Source: Surface Daily Rate (m3): 3840 Yearly Rate (m3): 1 Details: Pipeline Alongside The Regents Canal, London Authorised Start: 01 January Authorised End: 31 December Permit Start Date: 25th April 1983 Permit End Date: Not Supplied Positional Accuracy: Located by supplier to within 10m</p>	A3SE (S)	1462	3	527050 182460
	<p>Water Abstractions</p> <p>Operator: British Waterways Licence Number: 28/39/39/0164A Permit Version: Not Supplied Location: St Johns Wood, LONDON, Nw1 Authority: Environment Agency, Thames Region Abstraction: Industrial Cooling (Cegb) Abstraction Type: Not Supplied Source: River Daily Rate (m3): 1920 Yearly Rate (m3): 1 Details: Annual Abstraction Total Aggregated To Another Licence For Quantity Purposes. Authorised Start: Not Supplied Authorised End: Not Supplied Permit Start Date: Not Supplied Permit End Date: Not Supplied Positional Accuracy: Located by supplier to within 100m</p>	A3SW (S)	1523	3	527000 182400
	<p>Water Abstractions</p> <p>Operator: Greenwich Leisure Limited Licence Number: 28/39/39/0091 Permit Version: 101 Location: Kentish Town Sports Centre, Prince Of Wales St Authority: Environment Agency, Thames Region Abstraction: Commercial/Industrial/Public Services: Drinking; Cooking; Sanitary; Washing; (Small Garden) Abstraction Type: Water may be abstracted from a single point Source: Groundwater Daily Rate (m3): Not Supplied Yearly Rate (m3): Not Supplied Details: Kentish Town Sports Centre, Prince Of Wales Road, London Authorised Start: 01 January Authorised End: 31 December Permit Start Date: 25th May 2012 Permit End Date: Not Supplied Positional Accuracy: Located by supplier to within 100m</p>	(NE)	1894	3	528800 184700



Map ID	Details	Quadrant Reference (Compass Direction)	Estimated Distance From Site	Contact	NGR
	<p>Water Abstractions</p> <p>Operator: Greenwich Leisure Limited Licence Number: 28/39/39/0091 Permit Version: 101 Location: Kentish Town Sports Centre, Prince Of Wales St Authority: Environment Agency, Thames Region Abstraction: Other Industrial/Commercial/Public Services: Process Water Abstraction Type: Water may be abstracted from a single point Source: Groundwater Daily Rate (m3): Not Supplied Yearly Rate (m3): Not Supplied Details: St. Pancras Public Baths, Prince Of Wales Road, London Nw1 Authorised Start: 01 January Authorised End: 31 December Permit Start Date: 25th May 2012 Permit End Date: Not Supplied Positional Accuracy: Located by supplier to within 100m</p>	(NE)	1894	3	528800 184700
	<p>Water Abstractions</p> <p>Operator: Greenwich Leisure Ltd Licence Number: 28/39/39/0091 Permit Version: 101 Location: Two Bores At Kentish Town Sports Centre, Prince Of Wales St Authority: Environment Agency, Thames Region Abstraction: Other Industrial/Commercial/Public Services: Process Water Abstraction Type: Water may be abstracted from a single point Source: Groundwater Daily Rate (m3): Not Supplied Yearly Rate (m3): Not Supplied Details: St. Pancras Public Baths, Prince Of Wales Road, London Nw1 Authorised Start: 01 January Authorised End: 31 December Permit Start Date: 5th April 2012 Permit End Date: Not Supplied Positional Accuracy: Located by supplier to within 100m</p>	(NE)	1894	3	528800 184700
	<p>Water Abstractions</p> <p>Operator: London Borough Of Camden Licence Number: 28/39/39/0091 Permit Version: 100 Location: Two Bores At Kentish Town Sports Centre, Prince Of Wales St Authority: Environment Agency, Thames Region Abstraction: Commercial/Industrial/Public Services: Drinking; Cooking; Sanitary; Washing; (Small Garden) Abstraction Type: Water may be abstracted from a single point Source: Groundwater Daily Rate (m3): 605 Yearly Rate (m3): 76509 Details: Kentish Town Sports Centre, Prince Of Wales Road, London Authorised Start: 01 January Authorised End: 31 December Permit Start Date: 13th June 1966 Permit End Date: Not Supplied Positional Accuracy: Located by supplier to within 100m</p>	(NE)	1894	3	528800 184700
	<p>Water Abstractions</p> <p>Operator: London Borough Of Camden Licence Number: 28/39/39/0091 Permit Version: 100 Location: Two Bores At Kentish Town Sports Centre, Prince Of Wales St Authority: Environment Agency, Thames Region Abstraction: Industrial; Commercial And Public Services: Laundry Use Abstraction Type: Water may be abstracted from a single point Source: Groundwater Daily Rate (m3): Not Supplied Yearly Rate (m3): Not Supplied Details: St. Pancras Public Baths, Prince Of Wales Road, London Nw1 Authorised Start: 01 January Authorised End: 31 December Permit Start Date: 13th June 1966 Permit End Date: Not Supplied Positional Accuracy: Located by supplier to within 10m</p>	(NE)	1894	3	528800 184700



Map ID	Details	Quadrant Reference (Compass Direction)	Estimated Distance From Site	Contact	NGR
	<p>Water Abstractions</p> <p>Operator: London Borough Of Camden Licence Number: 28/39/39/0091 Permit Version: 100 Location: Two Bores At Kentish Town Sports Centre, Prince Of Wales St Authority: Environment Agency, Thames Region Abstraction: Other Industrial/Commercial/Public Services: Process Water Abstraction Type: Water may be abstracted from a single point Source: Groundwater Daily Rate (m3): Not Supplied Yearly Rate (m3): Not Supplied Details: St. Pancras Public Baths, Prince Of Wales Road, London Nw1 Authorised Start: 01 January Authorised End: 31 December Permit Start Date: 13th June 1966 Permit End Date: Not Supplied Positional Accuracy: Located by supplier to within 10m</p>	(NE)	1894	3	528800 184700
	<p>Water Abstractions</p> <p>Operator: Abbey National Plc Licence Number: 28/39/39/0070 Permit Version: 101 Location: Borehole At Abbey House, Baker Street, London Nw1 Authority: Environment Agency, Thames Region Abstraction: Commercial/Industrial/Public Services: Drinking; Cooking; Sanitary; Washing; (Small Garden) Abstraction Type: Water may be abstracted from a single point Source: Groundwater Daily Rate (m3): 91 Yearly Rate (m3): 2273 Details: Abbey House, Baker Street, London Nw1 Authorised Start: 01 January Authorised End: 31 December Permit Start Date: 2nd May 2000 Permit End Date: Not Supplied Positional Accuracy: Located by supplier to within 100m</p>	(S)	1972	3	527800 182100
	<p>Water Abstractions</p> <p>Operator: Baskerville Estates (Gp) Limited Licence Number: 28/39/39/0070 Permit Version: 102 Location: Abbey House, Baker Street- Borehole Authority: Environment Agency, Thames Region Abstraction: Commercial/Industrial/Public Services: Drinking; Cooking; Sanitary; Washing; (Small Garden) Abstraction Type: Water may be abstracted from a single point Source: Groundwater Daily Rate (m3): Not Supplied Yearly Rate (m3): Not Supplied Details: Abbey House, Baker Street, London Nw1 Authorised Start: 01 January Authorised End: 31 December Permit Start Date: 19th December 2003 Permit End Date: Not Supplied Positional Accuracy: Located by supplier to within 10m</p>	(SE)	1991	3	527850 182100
	<p>Groundwater Vulnerability</p> <p>Soil Classification: Not classified Map Sheet: Sheet 39 West London Scale: 1:100,000</p>	A13NE (N)	0	3	527044 183949
	<p>Drift Deposits</p> <p>None</p>				
	<p>Bedrock Aquifer Designations</p> <p>Aquifer Designation: Unproductive Strata</p>	A13NE (N)	0	2	527044 183949
	<p>Superficial Aquifer Designations</p> <p>No Data Available</p>				
26	<p>Source Protection Zones</p> <p>Name: Barrow Hill Source: Environment Agency, Head Office Reference: Th405 Type: Zone II (Outer Protection Zone): Either 25% of the source area or a 400 day travel time whichever is greater.</p>	A13NE (N)	0	3	527044 183949
27	<p>Source Protection Zones</p> <p>Name: Barrow Hill Source: Environment Agency, Head Office Reference: Th405 Type: Zone I (Inner Protection Zone): Travel time of 50 days or less to the groundwater source.</p>	A13SE (E)	331	3	527370 183822



Map ID	Details	Quadrant Reference (Compass Direction)	Estimated Distance From Site	Contact	NGR
28	Source Protection Zones Name: Barrow Hill Source: Environment Agency, Head Office Reference: Th405 Type: Groundwater Source	A14SW (SE)	630	3	527640 183690
	Extreme Flooding from Rivers or Sea without Defences None				
	Flooding from Rivers or Sea without Defences None				
	Areas Benefiting from Flood Defences None				
	Flood Water Storage Areas None				
	Flood Defences None				
29	Detailed River Network Lines River Type: Extended Culvert (greater than 50m) River Name: St Agnes's Well Hydrographic Area: D006 River Flow Type: Primary Flow Path River Surface Level: Below Surface Drain Feature: Not a Drain Flood Risk: Other Rivers Management Status: Water Course: Not Supplied Name: Water Course: Not Supplied Reference:	A13SE (E)	110	3	527167 183945
	Detailed River Network Offline Drainage None				



Map ID	Details	Quadrant Reference (Compass Direction)	Estimated Distance From Site	Contact	NGR
30	<p>Licensed Waste Management Facilities (Locations)</p> <p>Licence Number: 401853 Location: Regents Park Office, The Store Yard, Inner Circle, Regents Park, London, NW1 4NR Operator Name: The Royal Parks Operator Location: Not Supplied Authority: Environment Agency - Thames Region, North East Area Site Category: Composting Licence Status: Issued Issued: 24th February 2015 Last Modified: Not Supplied Expires: Not Supplied Suspended: Not Supplied Revoked: Not Supplied Surrendered: Not Supplied IPPC Reference: Not Supplied Positional Accuracy: Located by supplier to within 10m</p>	A9SW (SE)	920	3	527519 183131
	<p>Local Authority Landfill Coverage</p> <p>Name: London Borough of Camden - Has no landfill data to supply</p>		0	9	527044 183949
	<p>Local Authority Landfill Coverage</p> <p>Name: Westminster City Council - Has supplied landfill data</p>		147	6	527050 183776



Map ID	Details	Quadrant Reference (Compass Direction)	Estimated Distance From Site	Contact	NGR
	BGS 1:625,000 Solid Geology Description: Thames Group	A13NE (N)	0	2	527044 183949
	BGS Estimated Soil Chemistry Source: British Geological Survey, National Geoscience Information Service Soil Sample Type: London Arsenic Concentration: no data Cadmium Concentration: no data Chromium Concentration: no data Lead Concentration: no data Nickel Concentration: no data	A13NE (N)	0	2	527044 183949
	BGS Estimated Soil Chemistry Source: British Geological Survey, National Geoscience Information Service Soil Sample Type: London Arsenic Concentration: no data Cadmium Concentration: no data Chromium Concentration: no data Lead Concentration: no data Nickel Concentration: no data	A13NE (N)	25	2	527044 184000
	BGS Estimated Soil Chemistry Source: British Geological Survey, National Geoscience Information Service Soil Sample Type: London Arsenic Concentration: no data Cadmium Concentration: no data Chromium Concentration: no data Lead Concentration: no data Nickel Concentration: no data	A13NW (W)	28	2	527000 183949
	BGS Estimated Soil Chemistry Source: British Geological Survey, National Geoscience Information Service Soil Sample Type: London Arsenic Concentration: no data Cadmium Concentration: no data Chromium Concentration: no data Lead Concentration: no data Nickel Concentration: no data	A13NW (NW)	44	2	527000 184000
	BGS Estimated Soil Chemistry Source: British Geological Survey, National Geoscience Information Service Soil Sample Type: London Arsenic Concentration: no data Cadmium Concentration: no data Chromium Concentration: no data Lead Concentration: no data Nickel Concentration: no data	A8SE (S)	922	2	527044 183000
	BGS Estimated Soil Chemistry Source: British Geological Survey, National Geoscience Information Service Soil Sample Type: London Arsenic Concentration: no data Cadmium Concentration: no data Chromium Concentration: no data Lead Concentration: no data Nickel Concentration: no data	A8SW (S)	923	2	527000 183000



Map ID	Details	Quadrant Reference (Compass Direction)	Estimated Distance From Site	Contact	NGR
	BGS Estimated Soil Chemistry Source: British Geological Survey, National Geoscience Information Service Soil Sample Type: London Arsenic no data Concentration: Cadmium no data Concentration: Chromium no data Concentration: Lead Concentration: no data Nickel no data Concentration:	A14NE (E)	945	2	528000 183949
	BGS Estimated Soil Chemistry Source: British Geological Survey, National Geoscience Information Service Soil Sample Type: London Arsenic no data Concentration: Cadmium no data Concentration: Chromium no data Concentration: Lead Concentration: no data Nickel no data Concentration:	A14NE (E)	947	2	528000 184000
	BGS Measured Urban Soil Chemistry Source: British Geological Survey, National Geoscience Information Service Grid: 527263, 183792 Soil Sample Type: Topsoil Sample Area: London Arsenic Measured 15.00 mg/kg Concentration: Cadmium Measured 0.30 mg/kg Concentration: Chromium Measured 110.00 mg/kg Concentration: Lead Measured 2419.00 mg/kg Concentration: Nickel Measured 40.00 mg/kg Concentration:	A13SE (SE)	247	2	527263 183792
	BGS Measured Urban Soil Chemistry Source: British Geological Survey, National Geoscience Information Service Grid: 526761, 183848 Soil Sample Type: Topsoil Sample Area: London Arsenic Measured 24.00 mg/kg Concentration: Cadmium Measured 0.30 mg/kg Concentration: Chromium Measured 78.00 mg/kg Concentration: Lead Measured 572.00 mg/kg Concentration: Nickel Measured 38.00 mg/kg Concentration:	A13SW (W)	290	2	526761 183848
	BGS Measured Urban Soil Chemistry Source: British Geological Survey, National Geoscience Information Service Grid: 527207, 184291 Soil Sample Type: Topsoil Sample Area: London Arsenic Measured 13.00 mg/kg Concentration: Cadmium Measured 0.70 mg/kg Concentration: Chromium Measured 81.00 mg/kg Concentration: Lead Measured 714.00 mg/kg Concentration: Nickel Measured 26.00 mg/kg Concentration:	A18SE (NE)	353	2	527207 184291



Map ID	Details	Quadrant Reference (Compass Direction)	Estimated Distance From Site	Contact	NGR
	BGS Measured Urban Soil Chemistry Source: British Geological Survey, National Geoscience Information Service Grid: 526761, 184231 Soil Sample Type: Topsoil Sample Area: London Arsenic Measured 7.00 mg/kg Concentration: Cadmium Measured 0.30 mg/kg Concentration: Chromium Measured 21.00 mg/kg Concentration: Lead Measured 38.00 mg/kg Concentration: Nickel Measured 7.00 mg/kg Concentration:	A13NW (NW)	376	2	526761 184231
	BGS Measured Urban Soil Chemistry Source: British Geological Survey, National Geoscience Information Service Grid: 527278, 183302 Soil Sample Type: Topsoil Sample Area: London Arsenic Measured 32.00 mg/kg Concentration: Cadmium Measured 0.90 mg/kg Concentration: Chromium Measured 91.00 mg/kg Concentration: Lead Measured 2587.00 mg/kg Concentration: Nickel Measured 46.00 mg/kg Concentration:	A8NE (S)	662	2	527278 183302
	BGS Measured Urban Soil Chemistry Source: British Geological Survey, National Geoscience Information Service Grid: 527717, 184227 Soil Sample Type: Topsoil Sample Area: London Arsenic Measured 21.00 mg/kg Concentration: Cadmium Measured 0.60 mg/kg Concentration: Chromium Measured 77.00 mg/kg Concentration: Lead Measured 2046.00 mg/kg Concentration: Nickel Measured 34.00 mg/kg Concentration:	A14NE (E)	713	2	527717 184227
	BGS Measured Urban Soil Chemistry Source: British Geological Survey, National Geoscience Information Service Grid: 527766, 183762 Soil Sample Type: Topsoil Sample Area: London Arsenic Measured 18.00 mg/kg Concentration: Cadmium Measured 0.30 mg/kg Concentration: Chromium Measured 86.00 mg/kg Concentration: Lead Measured 432.00 mg/kg Concentration: Nickel Measured 27.00 mg/kg Concentration:	A14SE (E)	729	2	527766 183762
	BGS Measured Urban Soil Chemistry Source: British Geological Survey, National Geoscience Information Service Grid: 526820, 183228 Soil Sample Type: Topsoil Sample Area: London Arsenic Measured 12.00 mg/kg Concentration: Cadmium Measured 0.30 mg/kg Concentration: Chromium Measured 58.00 mg/kg Concentration: Lead Measured 221.00 mg/kg Concentration: Nickel Measured 19.00 mg/kg Concentration:	A8SW (S)	729	2	526820 183228



Map ID	Details	Quadrant Reference (Compass Direction)	Estimated Distance From Site	Contact	NGR
	BGS Measured Urban Soil Chemistry Source: British Geological Survey, National Geoscience Information Service Grid: 526703, 184701 Soil Sample Type: Topsoil Sample Area: London Arsenic Measured 33.00 mg/kg Concentration: Cadmium Measured 0.70 mg/kg Concentration: Chromium Measured 79.00 mg/kg Concentration: Lead Measured 770.00 mg/kg Concentration: Nickel Measured 44.00 mg/kg Concentration:	A17NE (NW)	803	2	526703 184701
	BGS Measured Urban Soil Chemistry Source: British Geological Survey, National Geoscience Information Service Grid: 526218, 183841 Soil Sample Type: Topsoil Sample Area: London Arsenic Measured 19.00 mg/kg Concentration: Cadmium Measured 0.70 mg/kg Concentration: Chromium Measured 91.00 mg/kg Concentration: Lead Measured 938.00 mg/kg Concentration: Nickel Measured 30.00 mg/kg Concentration:	A12SW (W)	820	2	526218 183841
	BGS Measured Urban Soil Chemistry Source: British Geological Survey, National Geoscience Information Service Grid: 527169, 184808 Soil Sample Type: Topsoil Sample Area: London Arsenic Measured 21.00 mg/kg Concentration: Cadmium Measured 0.60 mg/kg Concentration: Chromium Measured 83.00 mg/kg Concentration: Lead Measured 2154.00 mg/kg Concentration: Nickel Measured 35.00 mg/kg Concentration:	A18NE (N)	841	2	527169 184808
	BGS Measured Urban Soil Chemistry Source: British Geological Survey, National Geoscience Information Service Grid: 526268, 184340 Soil Sample Type: Topsoil Sample Area: London Arsenic Measured 30.00 mg/kg Concentration: Cadmium Measured 0.80 mg/kg Concentration: Chromium Measured 95.00 mg/kg Concentration: Lead Measured 689.00 mg/kg Concentration: Nickel Measured 45.00 mg/kg Concentration:	A17SW (NW)	847	2	526268 184340
	BGS Measured Urban Soil Chemistry Source: British Geological Survey, National Geoscience Information Service Grid: 526344, 184653 Soil Sample Type: Topsoil Sample Area: London Arsenic Measured 47.00 mg/kg Concentration: Cadmium Measured 2.00 mg/kg Concentration: Chromium Measured 111.00 mg/kg Concentration: Lead Measured 1463.00 mg/kg Concentration: Nickel Measured 71.00 mg/kg Concentration:	A17NW (NW)	969	2	526344 184653



Map ID	Details	Quadrant Reference (Compass Direction)	Estimated Distance From Site	Contact	NGR
	BGS Measured Urban Soil Chemistry Source: British Geological Survey, National Geoscience Information Service Grid: 527775, 183248 Soil Sample Type: Topsoil Sample Area: London Arsenic Measured 16.00 mg/kg Concentration: Cadmium Measured 0.60 mg/kg Concentration: Chromium Measured 86.00 mg/kg Concentration: Lead Measured 203.00 mg/kg Concentration: Nickel Measured 34.00 mg/kg Concentration:	A9SE (SE)	988	2	527775 183248
	BGS Measured Urban Soil Chemistry Source: British Geological Survey, National Geoscience Information Service Grid: 527678, 184753 Soil Sample Type: Topsoil Sample Area: London Arsenic Measured 19.00 mg/kg Concentration: Cadmium Measured 0.70 mg/kg Concentration: Chromium Measured 90.00 mg/kg Concentration: Lead Measured 1533.00 mg/kg Concentration: Nickel Measured 31.00 mg/kg Concentration:	A19NW (NE)	1000	2	527678 184753
	BGS Urban Soil Chemistry Averages Source: British Geological Survey, National Geoscience Information Service Sample Area: London Count Id: 7189 Arsenic Minimum 1.00 mg/kg Concentration: Arsenic Average 17.00 mg/kg Concentration: Arsenic Maximum 161.00 mg/kg Concentration: Cadmium Minimum 0.30 mg/kg Concentration: Cadmium Average 0.90 mg/kg Concentration: Cadmium Maximum 165.20 mg/kg Concentration: Chromium Minimum 13.00 mg/kg Concentration: Chromium Average 79.00 mg/kg Concentration: Chromium Maximum 2094.00 mg/kg Concentration: Lead Minimum 11.00 mg/kg Concentration: Lead Average 280.00 mg/kg Concentration: Lead Maximum 10000.00 mg/kg Concentration: Nickel Minimum 2.00 mg/kg Concentration: Nickel Average 28.00 mg/kg Concentration: Nickel Maximum 506.00 mg/kg Concentration:	A13NE (N)	0	2	527044 183949
	Coal Mining Affected Areas In an area that might not be affected by coal mining				
	Non Coal Mining Areas of Great Britain No Hazard				
	Potential for Collapsible Ground Stability Hazards Hazard Potential: Very Low Source: British Geological Survey, National Geoscience Information Service	A13NE (N)	0	2	527044 183949
	Potential for Compressible Ground Stability Hazards Hazard Potential: No Hazard Source: British Geological Survey, National Geoscience Information Service	A13NE (N)	0	2	527044 183949



Map ID	Details	Quadrant Reference (Compass Direction)	Estimated Distance From Site	Contact	NGR
	Potential for Ground Dissolution Stability Hazards Hazard Potential: No Hazard Source: British Geological Survey, National Geoscience Information Service	A13NE (N)	0	2	527044 183949
	Potential for Landslide Ground Stability Hazards Hazard Potential: Very Low Source: British Geological Survey, National Geoscience Information Service	A13NE (N)	0	2	527044 183949
	Potential for Running Sand Ground Stability Hazards Hazard Potential: No Hazard Source: British Geological Survey, National Geoscience Information Service	A13NE (N)	0	2	527044 183949
	Potential for Shrinking or Swelling Clay Ground Stability Hazards Hazard Potential: Moderate Source: British Geological Survey, National Geoscience Information Service	A13NE (N)	0	2	527044 183949
	Radon Potential - Radon Protection Measures Protection Measure: No radon protective measures are necessary in the construction of new dwellings or extensions Source: British Geological Survey, National Geoscience Information Service	A13NE (N)	0	2	527044 183949
	Radon Potential - Radon Affected Areas Affected Area: The property is in a lower probability radon area, as less than 1% of homes are above the action level Source: British Geological Survey, National Geoscience Information Service	A13NE (N)	0	2	527044 183949



Map ID	Details	Quadrant Reference (Compass Direction)	Estimated Distance From Site	Contact	NGR
31	<p>Contemporary Trade Directory Entries</p> <p>Name: Arrow Enterprises (Uk) Ltd Location: 13, Lower Merton Rise, London, NW3 3RA Classification: Chemicals & Allied Products Status: Inactive Positional Accuracy: Automatically positioned to the address</p>	A13NE (NE)	316	-	527235 184231
31	<p>Contemporary Trade Directory Entries</p> <p>Name: Swan Dry Cleaners Location: 19, Lower Merton Rise, London, NW3 3RA Classification: Dry Cleaners Status: Inactive Positional Accuracy: Automatically positioned to the address</p>	A13NE (NE)	334	-	527226 184259
32	<p>Contemporary Trade Directory Entries</p> <p>Name: Soap Opera The Location: 8, Winchester Road, London, NW3 3NT Classification: Laundries & Launderettes Status: Inactive Positional Accuracy: Automatically positioned to the address</p>	A13NW (NW)	328	-	526882 184260
33	<p>Contemporary Trade Directory Entries</p> <p>Name: Fairfax Engineering Location: 1, Regency Parade, Finchley Road, London, NW3 5EQ Classification: Catering Equipment Status: Inactive Positional Accuracy: Automatically positioned to the address</p>	A12NE (NW)	389	-	526694 184166
33	<p>Contemporary Trade Directory Entries</p> <p>Name: Medoroux Medical Ltd Location: 11, Regency Parade, Finchley Road, London, NW3 5EG Classification: Medical Equipment Manufacturers Status: Active Positional Accuracy: Automatically positioned to the address</p>	A12NE (NW)	389	-	526694 184166
33	<p>Contemporary Trade Directory Entries</p> <p>Name: Balco Ltd Location: 8, Regency Parade, Finchley Road, London, NW3 5EQ Classification: Ventilators & Ventilation Systems Status: Active Positional Accuracy: Automatically positioned to the address</p>	A12NE (NW)	389	-	526694 184166
33	<p>Contemporary Trade Directory Entries</p> <p>Name: Oxyvita Ltd Location: 11, Regency Parade, Finchley Road, London, NW3 5EG Classification: Medical Instruments - Manufacturers Status: Inactive Positional Accuracy: Automatically positioned to the address</p>	A12NE (NW)	389	-	526694 184166
33	<p>Contemporary Trade Directory Entries</p> <p>Name: My 1st Call Locksmith Location: 4, Regency Parade, Finchley Road, London, NW3 5EG Classification: Lock Suppliers and Manufacturers Status: Inactive Positional Accuracy: Automatically positioned to the address</p>	A12NE (NW)	389	-	526694 184166
33	<p>Contemporary Trade Directory Entries</p> <p>Name: Golf Doktor Location: Regency Pde, Finchley Rd, London, NW3 5EG Classification: Garage Services Status: Inactive Positional Accuracy: Manually positioned within the geographical locality</p>	A12NE (NW)	424	-	526652 184162
34	<p>Contemporary Trade Directory Entries</p> <p>Name: Scotts Location: Flat 15, Bray, Fellows Road, London, NW3 3JX Classification: Cabinet Makers Status: Inactive Positional Accuracy: Automatically positioned to the address</p>	A18SE (NE)	412	-	527247 184337
35	<p>Contemporary Trade Directory Entries</p> <p>Name: Clean With Us Ltd Location: Flat 8, Leitch House, Alexandra Road, London, NW8 0SE Classification: Boat Cleaning Services Status: Active Positional Accuracy: Automatically positioned to the address</p>	A12NE (W)	474	-	526567 184075
36	<p>Contemporary Trade Directory Entries</p> <p>Name: Swiss Cottage Dry Cleaners Location: 121, Finchley Road, London, NW3 6HY Classification: Dry Cleaners Status: Inactive Positional Accuracy: Automatically positioned to the address</p>	A12NE (NW)	506	-	526623 184270



Map ID	Details	Quadrant Reference (Compass Direction)	Estimated Distance From Site	Contact	NGR
36	<p>Contemporary Trade Directory Entries</p> <p>Name: London Overground Rail Operations Location: 125, Finchley Road, London, NW3 6HY Classification: Railways Status: Active Positional Accuracy: Automatically positioned to the address</p>	A12NE (NW)	522	-	526612 184282
36	<p>Contemporary Trade Directory Entries</p> <p>Name: Fuji Photo Film (Uk) Ltd Location: 125, Finchley Road, London, NW3 6HY Classification: Photographic Equipment & Supplies - Wholesale Status: Inactive Positional Accuracy: Automatically positioned to the address</p>	A12NE (NW)	522	-	526612 184282
37	<p>Contemporary Trade Directory Entries</p> <p>Name: 24 Hr Waste Disposal Location: St. Johns Wood Ter, London, NW8 6LP Classification: Waste Disposal Services Status: Inactive Positional Accuracy: Manually positioned to the road within the address or location</p>	A8NE (S)	517	-	527122 183412
38	<p>Contemporary Trade Directory Entries</p> <p>Name: Cleaning Services St Johns Wood Ltd Location: 61, Queens Grove, London, NW8 6ER Classification: Commercial Cleaning Services Status: Active Positional Accuracy: Automatically positioned to the address</p>	A7NE (SW)	527	-	526641 183581
39	<p>Contemporary Trade Directory Entries</p> <p>Name: Cedo Ltd Location: 32, Eton Avenue, London, NW3 3HL Classification: Plastic Products - Manufacturers Status: Inactive Positional Accuracy: Automatically positioned to the address</p>	A18SE (N)	529	-	527135 184498
40	<p>Contemporary Trade Directory Entries</p> <p>Name: Ivy Dry Cleaner Location: 4, Queens Terrace, London, NW8 6DX Classification: Dry Cleaners Status: Active Positional Accuracy: Automatically positioned to the address</p>	A7NE (SW)	532	-	526673 183539
41	<p>Contemporary Trade Directory Entries</p> <p>Name: Endoscan Ltd Location: 58, Acacia Road, London, NW8 6AG Classification: Industrial Instrument & Apparatus Manufacturers Status: Active Positional Accuracy: Manually positioned to the address or location</p>	A8NW (S)	574	-	526819 183393
42	<p>Contemporary Trade Directory Entries</p> <p>Name: Sunny Clean Location: Alexandra Rd, London, NW8 0DR Classification: Carpet, Curtain & Upholstery Cleaners Status: Inactive Positional Accuracy: Manually positioned within the geographical locality</p>	A12NE (W)	578	-	526453 184025
42	<p>Contemporary Trade Directory Entries</p> <p>Name: Sunny Clean Location: Alexandra Rd, London, NW8 0DR Classification: Cleaning Services - Domestic Status: Active Positional Accuracy: Manually positioned within the geographical locality</p>	A12NE (W)	578	-	526453 184025
43	<p>Contemporary Trade Directory Entries</p> <p>Name: Majestic Hardware Location: 49, Charlbert Street, London, NW8 6JN Classification: Hardware Status: Active Positional Accuracy: Automatically positioned to the address</p>	A8NE (S)	592	-	527107 183334
43	<p>Contemporary Trade Directory Entries</p> <p>Name: Johns Wood Location: 47 Charlbert St, London, NW8 6JN Classification: Dry Cleaners Status: Inactive Positional Accuracy: Manually positioned to the address or location</p>	A8NE (S)	599	-	527116 183328
43	<p>Contemporary Trade Directory Entries</p> <p>Name: Parks Location: 76-78, Allitsen Road, London, NW8 7BG Classification: Candle Manufacturers & Suppliers Status: Inactive Positional Accuracy: Automatically positioned to the address</p>	A8NE (S)	627	-	527121 183301



Map ID	Details	Quadrant Reference (Compass Direction)	Estimated Distance From Site	Contact	NGR
44	<p>Contemporary Trade Directory Entries</p> <p>Name: Top Tier Blinds & Shutters Location: 11, Aquila Street, London, NW8 6PN Classification: Blinds, Awnings & Canopies Status: Active Positional Accuracy: Automatically positioned to the address</p>	A8NW (S)	592	-	526928 183341
45	<p>Contemporary Trade Directory Entries</p> <p>Name: Kara Services Location: 38, Fellows Road, London, NW3 3LH Classification: Cleaning Services - Domestic Status: Active Positional Accuracy: Automatically positioned to the address</p>	A19SW (NE)	607	-	527417 184459
46	<p>Contemporary Trade Directory Entries</p> <p>Name: Fantastic Services St Johns Wood Location: 14, Finchley Road, London, NW8 6EB Classification: Cleaning Services - Domestic Status: Inactive Positional Accuracy: Automatically positioned to the address</p>	A7NE (SW)	609	-	526639 183465
46	<p>Contemporary Trade Directory Entries</p> <p>Name: Buzy Cleaning Location: 18-22, Finchley Road, London, NW8 6EB Classification: Cleaning Services - Domestic Status: Inactive Positional Accuracy: Automatically positioned to the address</p>	A7NE (SW)	612	-	526615 183484
47	<p>Contemporary Trade Directory Entries</p> <p>Name: Gootc Ltd Location: 26, Northways Parade, London, NW3 5DN Classification: Dry Cleaners Status: Active Positional Accuracy: Automatically positioned to the address</p>	A17SE (NW)	610	-	526630 184429
47	<p>Contemporary Trade Directory Entries</p> <p>Name: Trans-World Trading Ltd Location: 24, Northways Parade, London, NW3 5DN Classification: Photographic Equipment & Supplies - Wholesale Status: Inactive Positional Accuracy: Automatically positioned to the address</p>	A17SE (NW)	610	-	526630 184429
47	<p>Contemporary Trade Directory Entries</p> <p>Name: Smart Choice Location: 23, Northways Parade, London, NW3 5DN Classification: Dry Cleaners Status: Active Positional Accuracy: Automatically positioned to the address</p>	A17SE (NW)	610	-	526630 184429
48	<p>Contemporary Trade Directory Entries</p> <p>Name: Komodo Location: 77c, King Henrys Road, London, NW3 3QU Classification: Clothing & Fabrics - Manufacturers Status: Active Positional Accuracy: Automatically positioned to the address</p>	A14NW (NE)	620	-	527629 184199
48	<p>Contemporary Trade Directory Entries</p> <p>Name: Komodo Location: 77, King Henrys Road, London, NW3 3QU Classification: Clothing & Fabrics - Manufacturers Status: Inactive Positional Accuracy: Automatically positioned to the address</p>	A14NW (NE)	620	-	527629 184199
49	<p>Contemporary Trade Directory Entries</p> <p>Name: Printing.Com Location: 3, Harben Parade, Finchley Road, London, NW3 6JP Classification: Printers Status: Active Positional Accuracy: Automatically positioned to the address</p>	A17SE (NW)	622	-	526586 184404
49	<p>Contemporary Trade Directory Entries</p> <p>Name: Kall Kwik Location: 3, Harben Parade, Finchley Road, London, NW3 6JP Classification: Printers Status: Inactive Positional Accuracy: Automatically positioned to the address</p>	A17SE (NW)	622	-	526586 184404
49	<p>Contemporary Trade Directory Entries</p> <p>Name: A K Design & Print Location: 3, Harben Parade, Finchley Road, London, NW3 6JP Classification: Printers Status: Active Positional Accuracy: Automatically positioned to the address</p>	A17SE (NW)	622	-	526586 184404



Map ID	Details	Quadrant Reference (Compass Direction)	Estimated Distance From Site	Contact	NGR
50	Contemporary Trade Directory Entries Name: H R Brook Location: Flat 7, 7-8, St. Edmunds Terrace, London, NW8 7QP Classification: Textile Manufacturing Status: Inactive Positional Accuracy: Manually positioned to the address or location	A9NW (SE)	639	-	527594 183582
51	Contemporary Trade Directory Entries Name: Mark One Motors Location: 5-6, Eton Garages, Lambolle Place, London, NW3 4PE Classification: Garage Services Status: Inactive Positional Accuracy: Automatically positioned to the address	A18SE (NE)	661	-	527339 184570
51	Contemporary Trade Directory Entries Name: Hampstead Motor Services Ltd Location: 4, Lambolle Place, London, NW3 4PD Classification: Garage Services Status: Active Positional Accuracy: Automatically positioned to the address	A18SE (N)	663	-	527295 184591
51	Contemporary Trade Directory Entries Name: Belsize Motors Location: 3, Lambolle Place, London, NW3 4PD Classification: Car Engine Tuning & Diagnostic Services Status: Inactive Positional Accuracy: Automatically positioned to the address	A18SE (N)	672	-	527299 184600
51	Contemporary Trade Directory Entries Name: Autotech Hampsted Ltd Location: 3, Lambolle Place, London, NW3 4PD Classification: Garage Services Status: Inactive Positional Accuracy: Automatically positioned to the address	A18SE (N)	672	-	527299 184600
51	Contemporary Trade Directory Entries Name: Hmc Fleet Maintenance Centre Location: 3, Eton Garages, Lambolle Place, London, NW3 4PE Classification: Garage Services Status: Inactive Positional Accuracy: Automatically positioned to the address	A18SE (NE)	677	-	527346 184585
51	Contemporary Trade Directory Entries Name: Little & Pace Location: 3, Eton Garages, Lambolle Place, London, NW3 4PE Classification: Garage Services Status: Inactive Positional Accuracy: Automatically positioned to the address	A18SE (NE)	677	-	527346 184585
51	Contemporary Trade Directory Entries Name: Rayden Location: 17, Eton Garages, Lambolle Place, London, NW3 4PE Classification: Car Body Repairs Status: Active Positional Accuracy: Automatically positioned to the address	A18SE (NE)	679	-	527326 184596
51	Contemporary Trade Directory Entries Name: Porsheworx Location: 2, Lambolle Place, London, NW3 4PD Classification: Garage Services Status: Inactive Positional Accuracy: Automatically positioned to the address	A18SE (N)	680	-	527303 184607
51	Contemporary Trade Directory Entries Name: Little & Pace Motors Ltd Location: 2, Eton Garages, Lambolle Place, London, NW3 4PE Classification: Garage Services Status: Active Positional Accuracy: Automatically positioned to the address	A18SE (NE)	686	-	527349 184592
51	Contemporary Trade Directory Entries Name: Little & Pace Motors Location: 2-3 Eton Garages, Lambolle Pl, London, NW3 4PE Classification: Garage Services Status: Inactive Positional Accuracy: Manually positioned to the address or location	A18SE (NE)	688	-	527346 184596
51	Contemporary Trade Directory Entries Name: Beta Lighting Ltd Location: 19, Eton Garages, Lambolle Place, London, NW3 4PE Classification: Lighting Manufacturers Status: Inactive Positional Accuracy: Automatically positioned to the address	A18SE (NE)	695	-	527332 184610



Map ID	Details	Quadrant Reference (Compass Direction)	Estimated Distance From Site	Contact	NGR
52	Contemporary Trade Directory Entries Name: Volvo Cars Location: 1, Northways Parade, London, NW3 5EN Classification: Car Dealers Status: Active Positional Accuracy: Automatically positioned to the address	A17SE (NW)	673	-	526596 184482
52	Contemporary Trade Directory Entries Name: Kwik-Fit Location: 1, Northways Parade, London, NW3 5EN Classification: Tyre Dealers Status: Inactive Positional Accuracy: Automatically positioned to the address	A17SE (NW)	673	-	526596 184482
52	Contemporary Trade Directory Entries Name: Speedway Location: 1, Northways Parade, London, NW3 5EN Classification: Garage Services Status: Inactive Positional Accuracy: Automatically positioned to the address	A17SE (NW)	673	-	526596 184482
53	Contemporary Trade Directory Entries Name: Snappy Snaps Location: 140, St. Johns Wood High Street, London, NW8 7SE Classification: Photographic Processors Status: Inactive Positional Accuracy: Automatically positioned to the address	A8SW (S)	673	-	526958 183254
53	Contemporary Trade Directory Entries Name: Johnson Cleaners (Uk) Ltd Location: 69-71, St. Johns Wood High Street, London, NW8 7NL Classification: Dry Cleaners Status: Inactive Positional Accuracy: Automatically positioned to the address	A8SW (S)	705	-	526935 183226
53	Contemporary Trade Directory Entries Name: Supasnaps Location: 69-71, St. Johns Wood High Street, London, NW8 7NL Classification: Photographic Processors Status: Inactive Positional Accuracy: Automatically positioned to the address	A8SW (S)	705	-	526935 183226
53	Contemporary Trade Directory Entries Name: Madame George Dry Cleaners Location: 9, Circus Road, London, NW8 6NX Classification: Dry Cleaners Status: Active Positional Accuracy: Automatically positioned to the address	A8SW (S)	712	-	526908 183223
53	Contemporary Trade Directory Entries Name: Shirt Makers England Ltd Location: Cochrane Mews, London, NW8 6NY Classification: Shirt Makers Status: Inactive Positional Accuracy: Manually positioned to the road within the address or location	A8SW (S)	714	-	526925 183218
54	Contemporary Trade Directory Entries Name: St Johns Pets Location: 106, Allitsen Road, London, NW8 7AY Classification: Pet Foods & Animal Feeds Status: Active Positional Accuracy: Automatically positioned to the address	A8SE (S)	674	-	527048 183248
55	Contemporary Trade Directory Entries Name: Urgent Detergent Location: 16-18 Circus Rd, London, NW8 6PG Classification: Cleaning Services - Domestic Status: Active Positional Accuracy: Manually positioned to the address or location	A8SW (S)	680	-	526893 183259
56	Contemporary Trade Directory Entries Name: Drown & Co Ltd Location: 73, Loudoun Road, London, NW8 0DQ Classification: Art Restoration & Picture Cleaning Status: Inactive Positional Accuracy: Automatically positioned to the address	A12NW (W)	683	-	526346 183997
56	Contemporary Trade Directory Entries Name: Francis Butlin Location: 73, Loudoun Road, London, NW8 0DQ Classification: Art Restoration & Picture Cleaning Status: Inactive Positional Accuracy: Automatically positioned to the address	A12NW (W)	683	-	526346 183997



Map ID	Details	Quadrant Reference (Compass Direction)	Estimated Distance From Site	Contact	NGR
56	Contemporary Trade Directory Entries Name: Susan M Moore Fbapcr Location: 73, Loudoun Road, London, NW8 0DQ Classification: Art Restoration & Picture Cleaning Status: Inactive Positional Accuracy: Automatically positioned to the address	A12NW (W)	683	-	526346 183997
56	Contemporary Trade Directory Entries Name: Masterclean Location: 6, Langtry Walk, London, NW8 0DU Classification: Dry Cleaners Status: Active Positional Accuracy: Automatically positioned to the address	A12NW (W)	688	-	526341 184007
56	Contemporary Trade Directory Entries Name: Swiss Cottage Launderette Location: 7, Langtry Walk, London, NW8 0DU Classification: Laundries & Launderettes Status: Inactive Positional Accuracy: Automatically positioned to the address	A12NW (W)	688	-	526341 184007
56	Contemporary Trade Directory Entries Name: Artworks Euro Ltd Location: 69, Loudoun Road, London, NW8 0DB Classification: Printers Status: Inactive Positional Accuracy: Manually positioned to the address or location	A12NW (W)	688	-	526341 184007
56	Contemporary Trade Directory Entries Name: Swiss Cottage Launderette Location: 7, Langtry Walk, London, NW8 0DU Classification: Laundries & Launderettes Status: Active Positional Accuracy: Automatically positioned to the address	A12NW (W)	688	-	526341 184007
57	Contemporary Trade Directory Entries Name: Modern Motors Ltd Location: 95 Adelaide Rd, London, NW3 3QB Classification: Mot Testing Centres Status: Active Positional Accuracy: Manually positioned to the address or location	A19SW (NE)	683	-	527628 184339
58	Contemporary Trade Directory Entries Name: Drennan & Co Location: 64, Belsize Park, London, NW3 4EH Classification: Door & Gate Operating Equipment Status: Inactive Positional Accuracy: Automatically positioned to the address	A18SW (NW)	689	-	526723 184584
59	Contemporary Trade Directory Entries Name: Bonsai Breakdown Location: Flat 7, Noel House, Harben Road, London, NW6 4RL Classification: Car Breakdown & Recovery Services Status: Inactive Positional Accuracy: Automatically positioned to the address	A17SE (NW)	690	-	526510 184423
60	Contemporary Trade Directory Entries Name: Anthony Rau Location: 38, Fairfax Road, London, NW6 4HA Classification: Cabinet Makers Status: Active Positional Accuracy: Automatically positioned to the address	A12NE (NW)	700	-	526391 184257
60	Contemporary Trade Directory Entries Name: Paper Moon Location: 53, Fairfax Road, London, NW6 4EL Classification: Wallpapers & Wall Coverings Status: Inactive Positional Accuracy: Automatically positioned to the address	A12NW (NW)	737	-	526350 184254
60	Contemporary Trade Directory Entries Name: Cleansville Location: 39, Fairfax Road, London, NW6 4EL Classification: Dry Cleaners Status: Inactive Positional Accuracy: Automatically positioned to the address	A17SW (NW)	743	-	526362 184295
61	Contemporary Trade Directory Entries Name: Chase Dry Cleaners Location: 74 Whittom, Primrose Hill Rd, London, NW3 4AB Classification: Dry Cleaners Status: Inactive Positional Accuracy: Manually positioned to the road within the address or location	A19SW (NE)	713	-	527493 184534



Map ID	Details	Quadrant Reference (Compass Direction)	Estimated Distance From Site	Contact	NGR
61	<p>Contemporary Trade Directory Entries</p> <p>Name: R K P Hardware Location: 51, Englands Lane, London, NW3 4YD Classification: Hardware Status: Active Positional Accuracy: Automatically positioned to the address</p>	A19SW (NE)	746	-	527517 184557
61	<p>Contemporary Trade Directory Entries</p> <p>Name: Chequers Dry Cleaners Location: 48, Englands Lane, London, NW3 4UE Classification: Dry Cleaners Status: Active Positional Accuracy: Automatically positioned to the address</p>	A19SW (NE)	754	-	527502 184579
62	<p>Contemporary Trade Directory Entries</p> <p>Name: Clean 4 You Location: 55, Belsize Park, London, NW3 4EE Classification: Cleaning Services - Domestic Status: Inactive Positional Accuracy: Automatically positioned to the address</p>	A17SE (NW)	713	-	526650 184571
63	<p>Contemporary Trade Directory Entries</p> <p>Name: Harringtons Construction Ltd Location: 57 Belsize Road, London, NW6 4BE Classification: Garage Services Status: Inactive Positional Accuracy: Manually positioned within the geographical locality</p>	A12NW (W)	735	-	526300 184067
63	<p>Contemporary Trade Directory Entries</p> <p>Name: Cresta Motors Location: 59-65, Belsize Road, London, NW6 4BE Classification: Garage Services Status: Inactive Positional Accuracy: Automatically positioned to the address</p>	A12NW (W)	736	-	526300 184067
64	<p>Contemporary Trade Directory Entries</p> <p>Name: Tempo Dry Cleaners Ltd Location: 98, St. Johns Wood High Street, London, NW8 7SH Classification: Dry Cleaners Status: Inactive Positional Accuracy: Automatically positioned to the address</p>	A8SW (S)	739	-	527020 183184
65	<p>Contemporary Trade Directory Entries</p> <p>Name: Formwork Architects Ltd Location: 47, St. Johns Wood High Street, London, NW8 7NJ Classification: Laundry & Dry Cleaning Supplies Status: Active Positional Accuracy: Automatically positioned to the address</p>	A8SW (S)	747	-	526964 183180
66	<p>Contemporary Trade Directory Entries</p> <p>Name: Loyal Location: 10, St. Georges Terrace, London, NW1 8XH Classification: Lingerie & Hosiery Manufacturers & Wholesalers Status: Inactive Positional Accuracy: Automatically positioned to the address</p>	A14NE (E)	749	-	527800 184012
67	<p>Contemporary Trade Directory Entries</p> <p>Name: Haywood Motors Ltd Location: A, 23, Lambolle Place, London, NW3 4PG Classification: Garage Services Status: Active Positional Accuracy: Automatically positioned to the address</p>	A18NE (NE)	754	-	527361 184663
67	<p>Contemporary Trade Directory Entries</p> <p>Name: Belsize Motors Location: A, 23, Lambolle Place, London, NW3 4PG Classification: Garage Services Status: Active Positional Accuracy: Automatically positioned to the address</p>	A18NE (NE)	754	-	527361 184663
67	<p>Contemporary Trade Directory Entries</p> <p>Name: J A Hamett Location: 4, Lancaster Stables, Lambolle Place, London, NW3 4PH Classification: Antiques - Repairing & Restoring Status: Inactive Positional Accuracy: Automatically positioned to the address</p>	A18NE (NE)	760	-	527379 184661
68	<p>Contemporary Trade Directory Entries</p> <p>Name: Cork & Bottle Wines Ltd Location: 47, Ainger Road, London, NW3 3AH Classification: Bottle Manufacturers & Suppliers Status: Active Positional Accuracy: Automatically positioned to the address</p>	A14NE (E)	765	-	527797 184141



Map ID	Details	Quadrant Reference (Compass Direction)	Estimated Distance From Site	Contact	NGR
68	<p>Contemporary Trade Directory Entries</p> <p>Name: Fabric Lab Location: 54, Ainger Road, London, NW3 3AH Classification: Textile Manufacturing Status: Active Positional Accuracy: Automatically positioned to the address</p>	A14NE (E)	797	-	527822 184175
69	<p>Contemporary Trade Directory Entries</p> <p>Name: Nta Cleaning Services Location: 13, New College Parade, London, NW3 5EP Classification: Commercial Cleaning Services Status: Active Positional Accuracy: Automatically positioned to the address</p>	A17SE (NW)	768	-	526502 184527
69	<p>Contemporary Trade Directory Entries</p> <p>Name: Bp (Hampstead) Service Station Location: A, 104, Finchley Road, London, NW3 5EY Classification: Petrol Filling Stations - 24 Hour Status: Inactive Positional Accuracy: Automatically positioned to the address</p>	A17SE (NW)	810	-	526471 184554
70	<p>Contemporary Trade Directory Entries</p> <p>Name: Blue Tunnel Ltd Location: C, 119, Rowley Way, London, NW8 0SP Classification: Distribution Services Status: Inactive Positional Accuracy: Automatically positioned to the address</p>	A12NW (W)	770	-	526258 183993
71	<p>Contemporary Trade Directory Entries</p> <p>Name: C D Location: Prince Albert Road, London, NW8 7EN Classification: Garage Services Status: Active Positional Accuracy: Automatically positioned to the address</p>	A8SE (S)	772	-	527245 183177
71	<p>Contemporary Trade Directory Entries</p> <p>Name: Oslo Court Garage Ltd Location: Prince Albert Road, London, NW8 7EN Classification: Garage Services Status: Inactive Positional Accuracy: Automatically positioned to the address</p>	A8SE (S)	772	-	527245 183177
71	<p>Contemporary Trade Directory Entries</p> <p>Name: C D Carriage Location: Flat 2, Oslo Court, Prince Albert Road, London, NW8 7EN Classification: Garage Services Status: Active Positional Accuracy: Automatically positioned to the address</p>	A8SE (S)	772	-	527245 183177
72	<p>Contemporary Trade Directory Entries</p> <p>Name: Chalcot House Services Location: Flat 1, 51, Belsize Park Gardens, London, NW3 4JL Classification: Commercial Cleaning Services Status: Inactive Positional Accuracy: Automatically positioned to the address</p>	A18NE (N)	777	-	527202 184737
72	<p>Contemporary Trade Directory Entries</p> <p>Name: Chalcot House Services Ltd Location: Flat 4, 47, Belsize Park Gardens, London, NW3 4JL Classification: Cleaning Services - Domestic Status: Inactive Positional Accuracy: Automatically positioned to the address</p>	A18NE (N)	782	-	527182 184746
73	<p>Contemporary Trade Directory Entries</p> <p>Name: Cleansville Location: 3-5, Fairhazel Gardens, London, NW6 3QE Classification: Dry Cleaners Status: Inactive Positional Accuracy: Automatically positioned to the address</p>	A12NW (W)	785	-	526259 184121
73	<p>Contemporary Trade Directory Entries</p> <p>Name: Connoisseur Dry Cleaners Location: 3-5, Fairhazel Gardens, London, NW6 3QE Classification: Dry Cleaners Status: Active Positional Accuracy: Automatically positioned to the address</p>	A12NW (W)	785	-	526259 184121
73	<p>Contemporary Trade Directory Entries</p> <p>Name: Jacques Bouvier Ltd Location: 4-5, Coleridge Gardens, London, NW6 3QH Classification: Leather Merchants & Wholesalers Status: Inactive Positional Accuracy: Automatically positioned in the proximity of the address</p>	A12NW (W)	798	-	526244 184115



Map ID	Details	Quadrant Reference (Compass Direction)	Estimated Distance From Site	Contact	NGR
73	Contemporary Trade Directory Entries Name: Jean Patou Ltd Location: 3, Coleridge Gardens, London, NW6 3QH Classification: Perfume Suppliers Status: Inactive Positional Accuracy: Automatically positioned in the proximity of the address	A12NW (W)	798	-	526244 184114
73	Contemporary Trade Directory Entries Name: Maurice Douek Ltd Location: 3, Coleridge Gardens, London, NW6 3QH Classification: Perfume Suppliers Status: Inactive Positional Accuracy: Automatically positioned in the proximity of the address	A12NW (W)	798	-	526244 184114
73	Contemporary Trade Directory Entries Name: Eurotrade International Location: Coleridge Gdns, London, NW6 3QH Classification: Telecommunications Equipment & Systems Status: Inactive Positional Accuracy: Manually positioned within the geographical locality	A12NW (W)	800	-	526242 184114
73	Contemporary Trade Directory Entries Name: Swiss Cleaner Location: 13, Fairhazel Gardens, London, NW6 3QE Classification: Dry Cleaners Status: Inactive Positional Accuracy: Automatically positioned to the address	A12NW (W)	809	-	526237 184135
74	Contemporary Trade Directory Entries Name: Ibstock Building Products Ltd Location: 28 Wellington Rd, London, NW8 9SP Classification: Brick Manufacturers Status: Inactive Positional Accuracy: Automatically positioned to the address	A8SW (S)	785	-	526900 183150
75	Contemporary Trade Directory Entries Name: Lilliman & Cox Location: 29, St. Johns Wood High Street, London, NW8 7NH Classification: Dry Cleaners Status: Inactive Positional Accuracy: Automatically positioned to the address	A8SW (S)	790	-	527013 183133
76	Contemporary Trade Directory Entries Name: Schmitt Automobile Services Ltd Location: 109, Goldhurst Terrace, London, NW6 3HA Classification: Garage Services Status: Inactive Positional Accuracy: Automatically positioned to the address	A12NW (W)	792	-	526282 184233
77	Contemporary Trade Directory Entries Name: Red Grey Ltd Location: 32, Englands Lane, London, NW3 4UE Classification: Electrical Goods Sales, Manufacturers & Wholesalers Status: Inactive Positional Accuracy: Automatically positioned to the address	A19NW (NE)	803	-	527522 184625
77	Contemporary Trade Directory Entries Name: Allchin Pharmacy Location: 28, Englands Lane, London, NW3 4UE Classification: Pharmaceutical Manufacturers & Distributors Status: Active Positional Accuracy: Automatically positioned to the address	A19NW (NE)	813	-	527536 184627
78	Contemporary Trade Directory Entries Name: New Brooms Location: 11, Chamberlain Street, London, NW1 8XB Classification: Cleaning Services - Domestic Status: Inactive Positional Accuracy: Automatically positioned to the address	A14NE (E)	804	-	527846 184095
78	Contemporary Trade Directory Entries Name: R Danzig & Sons Ltd Location: 65, Regents Park Road, London, NW1 8XD Classification: Furriers Status: Active Positional Accuracy: Automatically positioned to the address	A14NE (E)	817	-	527862 184066
78	Contemporary Trade Directory Entries Name: Gale Furs Location: 65, Regents Park Road, London, NW1 8XD Classification: Furriers Status: Inactive Positional Accuracy: Automatically positioned to the address	A14NE (E)	817	-	527862 184066



Map ID	Details	Quadrant Reference (Compass Direction)	Estimated Distance From Site	Contact	NGR
78	<p>Contemporary Trade Directory Entries</p> <p>Name: Andrew Moor Associates Location: 14, Chamberlain Street, London, NW1 8XB Classification: Stained Glass Designers & Producers Status: Active Positional Accuracy: Automatically positioned to the address</p>	A14NE (E)	820	-	527862 184093
78	<p>Contemporary Trade Directory Entries</p> <p>Name: Bearoak Ltd Location: 73, Regents Park Road, London, NW1 8UY Classification: Cleaning Services - Commercial Status: Inactive Positional Accuracy: Automatically positioned to the address</p>	A14NE (E)	831	-	527872 184093
79	<p>Contemporary Trade Directory Entries</p> <p>Name: Elias Location: 68, St. Johns Wood High Street, London, NW8 7SH Classification: Dry Cleaners Status: Active Positional Accuracy: Automatically positioned to the address</p>	A8SE (S)	813	-	527077 183110
79	<p>Contemporary Trade Directory Entries</p> <p>Name: Elias Location: 68, St. Johns Wood High Street, London, NW8 7SH Classification: Dry Cleaners Status: Inactive Positional Accuracy: Automatically positioned to the address</p>	A8SE (S)	813	-	527077 183110
79	<p>Contemporary Trade Directory Entries</p> <p>Name: Anna'S Laundrette Location: 62, St. Johns Wood High Street, London, NW8 7SH Classification: Laundries & Launderettes Status: Active Positional Accuracy: Manually positioned to the address or location</p>	A8SE (S)	828	-	527087 183096
79	<p>Contemporary Trade Directory Entries</p> <p>Name: Wellington Gallery Location: 1, St. Johns Wood High Street, London, NW8 7NG Classification: Furniture - Repairing & Restoring Status: Inactive Positional Accuracy: Automatically positioned to the address</p>	A8SE (S)	857	-	527070 183066
80	<p>Contemporary Trade Directory Entries</p> <p>Name: Gayle Mcvay Location: 52, Belsize Park Gardens, London, NW3 4ND Classification: Hats & Caps - Manufacturers Status: Inactive Positional Accuracy: Automatically positioned to the address</p>	A18NE (NE)	821	-	527379 184728
81	<p>Contemporary Trade Directory Entries</p> <p>Name: Agfa-Digital Photosnap Ltd Location: 171, Finchley Road, London, NW3 6LB Classification: Photographic Processors Status: Inactive Positional Accuracy: Automatically positioned to the address</p>	A17SE (NW)	825	-	526419 184522
82	<p>Contemporary Trade Directory Entries</p> <p>Name: Pathlabnw8 Location: 60, Grove End Road, London, NW8 9NH Classification: Medical & Dental Laboratories Status: Inactive Positional Accuracy: Automatically positioned to the address</p>	A7SE (SW)	826	-	526649 183196
82	<p>Contemporary Trade Directory Entries</p> <p>Name: Hospital Of St John & St Elizabeth Location: 60, Grove End Road, London, NW8 9NH Classification: Hospitals Status: Active Positional Accuracy: Automatically positioned to the address</p>	A7SE (SW)	826	-	526649 183196
82	<p>Contemporary Trade Directory Entries</p> <p>Name: Path Lab Location: 60, Grove End Road, London, NW8 9NH Classification: Hospitals Status: Inactive Positional Accuracy: Automatically positioned to the address</p>	A7SE (SW)	826	-	526649 183196
82	<p>Contemporary Trade Directory Entries</p> <p>Name: The London Spine Unit Location: 60, Grove End Road, London, NW8 9NH Classification: Hospitals Status: Inactive Positional Accuracy: Automatically positioned to the address</p>	A7SE (SW)	826	-	526649 183196



Map ID	Details	Quadrant Reference (Compass Direction)	Estimated Distance From Site	Contact	NGR
83	<p>Contemporary Trade Directory Entries</p> <p>Name: Wellington Hospital Location: 8a, Wellington Place, London, NW8 9LE Classification: Hospitals Status: Active Positional Accuracy: Automatically positioned to the address</p>	A8SW (S)	827	-	526814 183127
84	<p>Contemporary Trade Directory Entries</p> <p>Name: Northern Extremes Ltd Location: 4, Erskine Road, London, NW3 3AJ Classification: Footwear Manufacturers Status: Inactive Positional Accuracy: Automatically positioned to the address</p>	A14NE (E)	832	-	527860 184166
84	<p>Contemporary Trade Directory Entries</p> <p>Name: Fara Kids Charity Shop Location: Park Road, Primrose Hill, London, NW1 8UY Classification: Mechanical Engineers Status: Active Positional Accuracy: Manually positioned within the geographical locality</p>	A14NE (E)	842	-	527881 184114
84	<p>Contemporary Trade Directory Entries</p> <p>Name: D & Mc Automobiles Location: A, 89, Regents Park Road, London, NW1 8UY Classification: Car Dealers Status: Inactive Positional Accuracy: Automatically positioned to the address</p>	A14NE (E)	856	-	527890 184144
84	<p>Contemporary Trade Directory Entries</p> <p>Name: Clothing Co Location: 6, Erskine Road, London, NW3 3AJ Classification: Clothing & Fabrics - Manufacturers Status: Inactive Positional Accuracy: Manually positioned to the address or location</p>	A14NE (E)	858	-	527883 184184
84	<p>Contemporary Trade Directory Entries</p> <p>Name: Somerville Amy Location: Leeder House, 6, Erskine Road, London, NW3 3AJ Classification: Furniture Manufacturers - Home & Office Status: Active Positional Accuracy: Automatically positioned to the address</p>	A14NE (E)	858	-	527883 184184
84	<p>Contemporary Trade Directory Entries</p> <p>Name: R J Welsh Location: 156, Regents Park Road, London, NW1 8XN Classification: Hardware Status: Inactive Positional Accuracy: Automatically positioned to the address</p>	A14NE (E)	883	-	527922 184111
84	<p>Contemporary Trade Directory Entries</p> <p>Name: Mel-Art Graphics Location: 158, Regents Park Road, London, NW1 8XN Classification: Printers Status: Inactive Positional Accuracy: Automatically positioned to the address</p>	A14NE (E)	886	-	527925 184115
84	<p>Contemporary Trade Directory Entries</p> <p>Name: Blossom & Browne Ltd Location: 160, Regents Park Road, London, NW1 8XN Classification: Dry Cleaners Status: Active Positional Accuracy: Automatically positioned to the address</p>	A14NE (E)	890	-	527928 184120
85	<p>Contemporary Trade Directory Entries</p> <p>Name: P & P Print Ltd Location: 4-5, Coleridge Gardens, London, NW6 3QH Classification: Printers Status: Inactive Positional Accuracy: Manually positioned to the address or location</p>	A12NW (W)	846	-	526191 184088
85	<p>Contemporary Trade Directory Entries</p> <p>Name: Haidemenos Location: 4-5, Coleridge Gardens, London, NW6 3QH Classification: Food Products - Manufacturers Status: Inactive Positional Accuracy: Automatically positioned to the address</p>	A12NW (W)	846	-	526191 184088
85	<p>Contemporary Trade Directory Entries</p> <p>Name: Dot Talent Location: Suite 1, 4-5, Coleridge Gardens, London, NW6 3QH Classification: Digital Printing Status: Inactive Positional Accuracy: Automatically positioned to the address</p>	A12NW (W)	846	-	526191 184088



Map ID	Details	Quadrant Reference (Compass Direction)	Estimated Distance From Site	Contact	NGR
86	Contemporary Trade Directory Entries Name: Wellington Road Filling Station Location: 21, Wellington Road, London, NW8 9SQ Classification: Petrol Filling Stations - 24 Hour Status: Active Positional Accuracy: Manually positioned to the address or location	A8SW (S)	861	-	526864 183080
87	Contemporary Trade Directory Entries Name: Spring Fresh Cleaning Services Location: A, 19, Ainsworth Way, London, NW8 0SR Classification: Carpet, Curtain & Upholstery Cleaners Status: Inactive Positional Accuracy: Automatically positioned to the address	A12SW (W)	864	-	526170 183869
88	Contemporary Trade Directory Entries Name: Spellbound Entertainment Ltd Location: 6, Primrose Mews, Sharpleshall Street, London, NW1 8YW Classification: Television & Video Manufacturers & Wholesalers Status: Inactive Positional Accuracy: Automatically positioned to the address	A14NE (E)	875	-	527925 184028
89	Contemporary Trade Directory Entries Name: Sih 2001 Ltd Location: 46, Goldhurst Terrace, London, NW6 3HT Classification: Carpet, Curtain & Upholstery Cleaners Status: Active Positional Accuracy: Automatically positioned to the address	A17SW (NW)	878	-	526243 184358
90	Contemporary Trade Directory Entries Name: Cleaners Of Camden Location: 34, Primrose Gardens, London, NW3 4TN Classification: Carpet, Curtain & Upholstery Cleaners Status: Active Positional Accuracy: Automatically positioned to the address	A19NW (NE)	891	-	527485 184753
91	Contemporary Trade Directory Entries Name: Robert Dyas Ltd Location: 183, Finchley Road, London, NW3 6LB Classification: Hardware Status: Active Positional Accuracy: Automatically positioned to the address	A17SE (NW)	893	-	526368 184568
91	Contemporary Trade Directory Entries Name: Snappy Snaps Location: 189, Finchley Road, London, NW3 6LB Classification: Photographic Processors Status: Inactive Positional Accuracy: Automatically positioned to the address	A17SW (NW)	905	-	526365 184581
91	Contemporary Trade Directory Entries Name: H Khan Location: 17, Goldhurst Terrace, London, NW6 3HX Classification: Dry Cleaners Status: Inactive Positional Accuracy: Automatically positioned to the address	A17SW (NW)	906	-	526333 184546
91	Contemporary Trade Directory Entries Name: Silk Dry Cleaner Location: 17, Goldhurst Terrace, London, NW6 3HX Classification: Dry Cleaners Status: Inactive Positional Accuracy: Automatically positioned to the address	A17SW (NW)	906	-	526333 184546
91	Contemporary Trade Directory Entries Name: Silk Dry Cleaning Location: 17, Goldhurst Terrace, London, NW6 3HX Classification: Dry Cleaners Status: Inactive Positional Accuracy: Automatically positioned to the address	A17SW (NW)	906	-	526333 184546
92	Contemporary Trade Directory Entries Name: St Johns Wood Autos Location: Abbey Road, London, NW8 9DN Classification: Garage Services Status: Active Positional Accuracy: Automatically positioned to the address	A7SE (SW)	905	-	526443 183244
92	Contemporary Trade Directory Entries Name: Langford Motors Location: Langford Ct, 22 Abbey Rd, London, NW8 9DN Classification: Garage Services Status: Inactive Positional Accuracy: Manually positioned to the address or location	A7SE (SW)	920	-	526418 183246



Map ID	Details	Quadrant Reference (Compass Direction)	Estimated Distance From Site	Contact	NGR
93	Contemporary Trade Directory Entries Name: Raniar Ltd Location: Charles House, 108-110, Finchley Road, London, NW3 5JJ Classification: Manufacturers Status: Inactive Positional Accuracy: Manually positioned within the geographical locality	A17SE (NW)	908	-	526395 184617
94	Contemporary Trade Directory Entries Name: The Studio Location: 170, Regents Park Road, London, NW1 8XN Classification: Perfume Suppliers Status: Inactive Positional Accuracy: Automatically positioned to the address	A14NE (E)	911	-	527946 184141
94	Contemporary Trade Directory Entries Name: P H Factor Location: 172, Regents Park Road, London, NW1 8XN Classification: Toiletries Status: Inactive Positional Accuracy: Automatically positioned to the address	A14NE (E)	915	-	527949 184145
95	Contemporary Trade Directory Entries Name: S L M Consultants Location: 38, Fairhazel Gardens, London, NW6 3SJ Classification: Testing, Inspection & Calibration Equipment Manufacturers Status: Inactive Positional Accuracy: Automatically positioned to the address	A17SW (W)	918	-	526176 184308
96	Contemporary Trade Directory Entries Name: Gems Dry Cleaning Co Ltd Location: 90, Belsize Lane, London, NW3 5BE Classification: Dry Cleaners Status: Active Positional Accuracy: Automatically positioned to the address	A18NW (N)	934	-	526784 184870
96	Contemporary Trade Directory Entries Name: Mr Lewis Cohens Fry Cleaning Co Location: 90, Belsize Lane, London, NW3 5BE Classification: Dry Cleaners Status: Inactive Positional Accuracy: Automatically positioned to the address	A18NW (N)	934	-	526784 184870
96	Contemporary Trade Directory Entries Name: Smoother You Ltd Location: 1, McCrone Mews, Belsize Lane, London, NW3 5BG Classification: Electrolysis Status: Inactive Positional Accuracy: Automatically positioned to the address	A18NW (N)	949	-	526777 184884
96	Contemporary Trade Directory Entries Name: Auto Reliant Suspension Co Location: 25, Daleham Mews, London, NW3 5DB Classification: Garage Services Status: Inactive Positional Accuracy: Automatically positioned to the address	A18NW (N)	952	-	526768 184884
96	Contemporary Trade Directory Entries Name: Daleham Garage Location: 14, Daleham Mews, London, NW3 5DB Classification: Garage Services Status: Active Positional Accuracy: Automatically positioned to the address	A18NW (N)	967	-	526749 184894
96	Contemporary Trade Directory Entries Name: Comac Motors Location: 19, Daleham Mews, London, NW3 5DB Classification: Garage Services Status: Inactive Positional Accuracy: Automatically positioned to the address	A18NW (N)	977	-	526770 184911
96	Contemporary Trade Directory Entries Name: Continental Autos Location: 10, Daleham Mews, London, NW3 5DB Classification: Garage Services Status: Inactive Positional Accuracy: Automatically positioned to the address	A18NW (N)	989	-	526749 184917
97	Contemporary Trade Directory Entries Name: Custom Made Furniture Location: Barkat House, 116-118, Finchley Road, London, NW3 5HT Classification: Furniture Manufacturers - Home & Office Status: Active Positional Accuracy: Automatically positioned to the address	A17NE (NW)	942	-	526376 184647



Map ID	Details	Quadrant Reference (Compass Direction)	Estimated Distance From Site	Contact	NGR
97	<p>Contemporary Trade Directory Entries</p> <p>Name: Cross Weir Ltd Location: Barkat House, 116-118, Finchley Road, London, NW3 5HT Classification: Valve Manufacturers & Suppliers Status: Inactive Positional Accuracy: Automatically positioned to the address</p>	A17NE (NW)	942	-	526376 184647
97	<p>Contemporary Trade Directory Entries</p> <p>Name: Kwik Fit Location: Finchley Road, London, NW3 5HT Classification: Tyre Dealers Status: Active Positional Accuracy: Manually positioned within the geographical locality</p>	A17NW (NW)	971	-	526359 184670
98	<p>Contemporary Trade Directory Entries</p> <p>Name: Carlina Carr Location: 29a, Greencroft Gardens, London, NW6 3LN Classification: Telecommunications Equipment & Systems Status: Inactive Positional Accuracy: Automatically positioned to the address</p>	A17SW (NW)	944	-	526188 184398
99	<p>Contemporary Trade Directory Entries</p> <p>Name: Pearl & Black English Originals Location: 13, Belsize Grove, London, NW3 4UX Classification: Stationery Manufacturers Status: Inactive Positional Accuracy: Automatically positioned to the address</p>	A18NE (N)	948	-	527340 184878
100	<p>Contemporary Trade Directory Entries</p> <p>Name: The Belsize Plumbing Co Ltd Location: 24, Belsize Grove, London, NW3 4TR Classification: Boilers - Servicing, Replacements & Repairs Status: Inactive Positional Accuracy: Automatically positioned to the address</p>	A19NW (N)	949	-	527399 184857
101	<p>Contemporary Trade Directory Entries</p> <p>Name: Fontana Guisti Architects Location: 185, Goldhurst Terrace, London, NW6 3ER Classification: Carpet, Curtain & Upholstery Cleaners Status: Inactive Positional Accuracy: Automatically positioned to the address</p>	A12NW (W)	957	-	526075 184057
102	<p>Contemporary Trade Directory Entries</p> <p>Name: Hot Chiu Location: Garden Flat, 26, Fitzjohns Avenue, London, NW3 5NB Classification: Food Products - Manufacturers Status: Active Positional Accuracy: Automatically positioned to the address</p>	A17NE (NW)	969	-	526607 184839
103	<p>Contemporary Trade Directory Entries</p> <p>Name: 47 Jours Design Location: 19, Glenloch Road, London, NW3 4DJ Classification: Soft Furnishings - Manufacturers Status: Inactive Positional Accuracy: Automatically positioned to the address</p>	A18NE (N)	978	-	527191 184943
104	<p>Contemporary Trade Directory Entries</p> <p>Name: Siciliana Location: 6, Blenheim Terrace, London, NW8 0EB Classification: Dry Cleaners Status: Active Positional Accuracy: Manually positioned to the address or location</p>	A7NW (SW)	993	-	526201 183394
105	<p>Fuel Station Entries</p> <p>Name: Boundary Road Service Station Location: 150 Loudon Road, St Johns Wood, LONDON, NW8 0DH Brand: Total Premises Type: Not Applicable Status: Obsolete Positional Accuracy: Automatically positioned to the address</p>	A12NE (W)	605	-	526423 183961
106	<p>Fuel Station Entries</p> <p>Name: Loudon Road Service Station Location: 21a, Loudon Road, St Johns Wood, London, Greater London, NW8 0NB Brand: Unbranded Premises Type: Not Applicable Status: Obsolete Positional Accuracy: Manually positioned to the address or location</p>	A12SE (SW)	716	-	526375 183661



Map ID	Details	Quadrant Reference (Compass Direction)	Estimated Distance From Site	Contact	NGR
107	Fuel Station Entries Name: Hampstead Connect Location: 104a, Finchley Road, London, NW3 5EY Brand: BP Premises Type: Petrol Station Status: Open Positional Accuracy: Automatically positioned to the address	A17SE (NW)	810	-	526471 184554
108	Fuel Station Entries Name: Wellington Connect Location: Wellington Road, London, NW8 9SQ Brand: BP Premises Type: Petrol Station Status: Open Positional Accuracy: Manually positioned to the address or location	A8SW (S)	861	-	526864 183080



Map ID	Details	Quadrant Reference (Compass Direction)	Estimated Distance From Site	Contact	NGR
109	Local Nature Reserves Name: St John'S Wood Church Grounds Multiple Area: N Area (m2): 19877 Source: Natural England Designation Date: 28th March 2012	A8SE (S)	866	7	527088 183057



Agency & Hydrological	Version	Update Cycle
Contaminated Land Register Entries and Notices London Borough of Hackney - Environmental Health Department London Borough of Islington - Public Protection London Borough of Wandsworth - Environmental Health Department London Borough of Barnet - Environmental Health Department London Borough of Camden - Pollution Projects Team Royal Borough of Kensington And Chelsea - Environmental Services London Borough of Lambeth - Environmental Health Department London Borough of Ealing - Environmental Health and Trading Standards Division City of London - Environmental Health Department London Borough of Haringey - Planning and Environmental Health London Borough of Tower Hamlets - Environmental Health Department Westminster City Council - Environmental Health Department London Borough of Hammersmith And Fulham - Environmental Health Department London Borough of Brent - Environmental Health Department	April 2015 August 2013 January 2013 January 2015 March 2013 May 2014 November 2014 October 2013 October 2014 October 2014 October 2014 October 2014 September 2013 September 2014	Annual Rolling Update Annual Rolling Update Annual Rolling Update Annual Rolling Update Annual Rolling Update Annual Rolling Update Annual Rolling Update Annual Rolling Update Annual Rolling Update Annual Rolling Update Annual Rolling Update Annual Rolling Update Annual Rolling Update Annual Rolling Update
Discharge Consents Environment Agency - Thames Region	July 2015	Quarterly
Enforcement and Prohibition Notices Environment Agency - Thames Region	March 2013	As notified
Integrated Pollution Controls Environment Agency - Thames Region	October 2008	Not Applicable
Integrated Pollution Prevention And Control Environment Agency - Thames Region	July 2015	Quarterly
Local Authority Integrated Pollution Prevention And Control London Borough of Barnet - Environmental Health Department City of London - Environmental Health Department London Borough of Wandsworth - Environmental Health Department London Borough of Brent - Environmental Health Department London Borough of Islington - Environmental Health Department London Borough of Ealing - Environmental Health and Trading Standards Division London Borough of Haringey - Planning and Environmental Health London Borough of Hammersmith And Fulham - Environmental Health Department London Borough of Hackney - Environmental Health Department Westminster City Council - Environmental Health Department London Borough of Lambeth - Environmental Health Department London Borough of Camden - Pollution Projects Team London Borough of Tower Hamlets - Environmental Health Department London Port Health Authority - Environmental Services Royal Borough of Kensington And Chelsea - Environmental Health Department	April 2013 August 2014 August 2014 January 2013 January 2015 July 2015 June 2014 March 2014 March 2015 November 2013 October 2013 October 2014 October 2014 October 2014 September 2014	Annual Rolling Update Annual Rolling Update Annual Rolling Update Annual Rolling Update Annual Rolling Update Annual Rolling Update Annual Rolling Update Annual Rolling Update Annual Rolling Update Annual Rolling Update Annual Rolling Update Annual Rolling Update Annual Rolling Update Annual Rolling Update Annual Rolling Update Annual Rolling Update Annual Rolling Update



Agency & Hydrological	Version	Update Cycle
Local Authority Pollution Prevention and Controls		
City of London - Environmental Health Department	August 2014	Annual Rolling Update
London Borough of Wandsworth - Environmental Health Department	August 2014	Annual Rolling Update
London Borough of Barnet - Environmental Health Department	December 2014	Annual Rolling Update
London Borough of Brent - Environmental Health Department	January 2013	Annual Rolling Update
London Borough of Islington - Environmental Health Department	January 2015	Annual Rolling Update
London Borough of Ealing - Environmental Health and Trading Standards Division	July 2015	Annual Rolling Update
London Borough of Haringey - Planning and Environmental Health	June 2014	Annual Rolling Update
London Borough of Hammersmith And Fulham - Environmental Health Department	March 2014	Annual Rolling Update
London Borough of Hackney - Environmental Health Department	March 2015	Annual Rolling Update
Westminster City Council - Environmental Health Department	November 2013	Annual Rolling Update
London Borough of Lambeth - Environmental Health Department	October 2013	Annual Rolling Update
London Borough of Camden - Pollution Projects Team	October 2014	Annual Rolling Update
London Borough of Tower Hamlets - Environmental Health Department	October 2014	Annual Rolling Update
London Port Health Authority - Environmental Services	October 2014	Annual Rolling Update
London Borough of Waltham Forest - Environmental Health Department	September 2014	Annual Rolling Update
Royal Borough of Kensington And Chelsea - Environmental Health Department	September 2014	Annual Rolling Update
Local Authority Pollution Prevention and Control Enforcements		
City of London - Environmental Health Department	August 2014	Annual Rolling Update
London Borough of Wandsworth - Environmental Health Department	August 2014	Annual Rolling Update
London Borough of Barnet - Environmental Health Department	December 2014	Annual Rolling Update
London Borough of Brent - Environmental Health Department	January 2013	Annual Rolling Update
London Borough of Islington - Environmental Health Department	January 2015	Annual Rolling Update
London Borough of Ealing - Environmental Health and Trading Standards Division	July 2015	Annual Rolling Update
London Borough of Haringey - Planning and Environmental Health	June 2014	Annual Rolling Update
London Borough of Hammersmith And Fulham - Environmental Health Department	March 2014	Annual Rolling Update
London Borough of Hackney - Environmental Health Department	March 2015	Annual Rolling Update
Westminster City Council - Environmental Health Department	November 2013	Annual Rolling Update
London Borough of Lambeth - Environmental Health Department	October 2013	Annual Rolling Update
London Borough of Camden - Pollution Projects Team	October 2014	Annual Rolling Update
London Borough of Tower Hamlets - Environmental Health Department	October 2014	Annual Rolling Update
London Port Health Authority - Environmental Services	October 2014	Annual Rolling Update
Royal Borough of Kensington And Chelsea - Environmental Health Department	September 2014	Annual Rolling Update
Nearest Surface Water Feature		
Ordnance Survey	July 2012	Quarterly
Pollution Incidents to Controlled Waters		
Environment Agency - Thames Region	September 1999	Not Applicable
Prosecutions Relating to Authorised Processes		
Environment Agency - Thames Region	March 2013	As notified
Prosecutions Relating to Controlled Waters		
Environment Agency - Thames Region	March 2013	As notified
River Quality		
Environment Agency - Head Office	November 2001	Not Applicable
River Quality Biology Sampling Points		
Environment Agency - Head Office	July 2012	Annually
River Quality Chemistry Sampling Points		
Environment Agency - Head Office	July 2012	Annually
Substantiated Pollution Incident Register		
Environment Agency - Thames Region - North East Area	July 2015	Quarterly
Environment Agency - Thames Region - South East Area	July 2015	Quarterly
Water Abstractions		
Environment Agency - Thames Region	April 2015	Quarterly
Water Industry Act Referrals		
Environment Agency - Thames Region	July 2015	Quarterly



Agency & Hydrological	Version	Update Cycle
Groundwater Vulnerability Environment Agency - Head Office	April 2015	Not Applicable
Drift Deposits Environment Agency - Head Office	January 1999	Not Applicable
Bedrock Aquifer Designations British Geological Survey - National Geoscience Information Service	October 2012	As notified
Superficial Aquifer Designations British Geological Survey - National Geoscience Information Service	January 2015	As notified
Source Protection Zones Environment Agency - Head Office	July 2015	Quarterly
Extreme Flooding from Rivers or Sea without Defences Environment Agency - Head Office	May 2015	Quarterly
Flooding from Rivers or Sea without Defences Environment Agency - Head Office	May 2015	Quarterly
Areas Benefiting from Flood Defences Environment Agency - Head Office	May 2015	Quarterly
Flood Water Storage Areas Environment Agency - Head Office	May 2015	Quarterly
Flood Defences Environment Agency - Head Office	May 2015	Quarterly
Detailed River Network Lines Environment Agency - Head Office	March 2012	Annually
Detailed River Network Offline Drainage Environment Agency - Head Office	March 2012	Annually
Surface Water 1 in 30 year Flood Extent Environment Agency - Head Office	October 2013	As notified
Surface Water 1 in 100 year Flood Extent Environment Agency - Head Office	October 2013	As notified
Surface Water 1 in 1000 year Flood Extent Environment Agency - Head Office	October 2013	As notified
Surface Water Suitability Environment Agency - Head Office	October 2013	As notified



Waste	Version	Update Cycle
BGS Recorded Landfill Sites British Geological Survey - National Geoscience Information Service	June 1996	Not Applicable
Historical Landfill Sites Environment Agency - Thames Region - North East Area Environment Agency - Thames Region - South East Area	May 2015 May 2015	Quarterly Quarterly
Integrated Pollution Control Registered Waste Sites Environment Agency - Thames Region	October 2008	Not Applicable
Licensed Waste Management Facilities (Landfill Boundaries) Environment Agency - Thames Region - North East Area Environment Agency - Thames Region - South East Area	August 2014 August 2014	Quarterly Quarterly
Licensed Waste Management Facilities (Locations) Environment Agency - Thames Region - North East Area Environment Agency - Thames Region - South East Area	April 2015 April 2015	Quarterly Quarterly
Local Authority Landfill Coverage City of London - Environmental Health Department London Borough of Barnet London Borough of Brent - Environmental Health Department London Borough of Camden London Borough of Ealing London Borough of Hackney London Borough of Hammersmith And Fulham - Environmental Health Department London Borough of Haringey - Planning Department London Borough of Islington - Environmental Health Department London Borough of Lambeth - Environmental Health Department London Borough of Tower Hamlets - Environmental Health Department London Borough of Wandsworth - Environmental Health Department Royal Borough of Kensington And Chelsea Westminster City Council - Environmental Health Department	May 2000 May 2000 May 2000 May 2000 May 2000 May 2000 May 2000 May 2000 May 2000 May 2000 May 2000 May 2000 May 2000 May 2000 May 2000	Not Applicable Not Applicable Not Applicable Not Applicable Not Applicable Not Applicable Not Applicable Not Applicable Not Applicable Not Applicable Not Applicable Not Applicable Not Applicable Not Applicable Not Applicable
Local Authority Recorded Landfill Sites London Borough of Tower Hamlets - Environmental Health Department London Borough of Wandsworth - Environmental Health Department City of London - Environmental Health Department London Borough of Barnet London Borough of Brent - Environmental Health Department London Borough of Camden London Borough of Ealing London Borough of Hackney London Borough of Hammersmith And Fulham - Environmental Health Department London Borough of Haringey - Planning Department London Borough of Islington - Environmental Health Department London Borough of Lambeth - Environmental Health Department Royal Borough of Kensington And Chelsea Westminster City Council - Environmental Health Department	April 2003 April 2003 May 2000 May 2000 May 2000 May 2000 May 2000 May 2000 May 2000 May 2000 May 2000 May 2000 May 2000 May 2000	Not Applicable Not Applicable Not Applicable Not Applicable Not Applicable Not Applicable Not Applicable Not Applicable Not Applicable Not Applicable Not Applicable Not Applicable Not Applicable Not Applicable
Registered Landfill Sites Environment Agency - Thames Region - North East Area Environment Agency - Thames Region - South East Area	March 2003 March 2003	Not Applicable Not Applicable
Registered Waste Transfer Sites Environment Agency - Thames Region - North East Area Environment Agency - Thames Region - South East Area	March 2003 March 2003	Not Applicable Not Applicable
Registered Waste Treatment or Disposal Sites Environment Agency - Thames Region - North East Area Environment Agency - Thames Region - South East Area	June 2015 March 2003	Not Applicable Not Applicable



Hazardous Substances	Version	Update Cycle
Control of Major Accident Hazards Sites (COMAH) Health and Safety Executive	June 2015	Bi-Annually
Explosive Sites Health and Safety Executive	June 2015	Bi-Annually
Notification of Installations Handling Hazardous Substances (NIHHS) Health and Safety Executive	November 2000	Not Applicable
Planning Hazardous Substance Enforcements London Borough of Ealing London Port Health Authority - Environmental Services Royal Borough of Kensington And Chelsea City of London Westminster City Council London Borough of Wandsworth - Technical Services London Borough of Brent London Borough of Haringey London Borough of Barnet London Borough of Camden London Borough of Tower Hamlets London Borough of Islington London Borough of Hackney London Borough of Hammersmith And Fulham - Environmental Protection London Borough of Lambeth - Planning Department	December 2014 January 2008 July 2014 March 2014 March 2014 March 2015 November 2013 November 2014 October 2014 October 2014 October 2014 September 2013 September 2014 September 2014 September 2014	Annual Rolling Update Annual Rolling Update Annual Rolling Update Annual Rolling Update Annual Rolling Update Annual Rolling Update Annual Rolling Update Annual Rolling Update Annual Rolling Update Annual Rolling Update Annual Rolling Update Annual Rolling Update Annual Rolling Update Annual Rolling Update Annual Rolling Update Annual Rolling Update
Planning Hazardous Substance Consents London Borough of Ealing London Port Health Authority - Environmental Services Royal Borough of Kensington And Chelsea City of London Westminster City Council London Borough of Wandsworth - Technical Services London Borough of Brent London Borough of Haringey London Borough of Barnet London Borough of Camden London Borough of Tower Hamlets London Borough of Islington London Borough of Hackney London Borough of Hammersmith And Fulham - Environmental Protection London Borough of Lambeth - Planning Department	December 2014 January 2008 July 2014 March 2014 March 2014 March 2015 November 2013 November 2014 October 2014 October 2014 October 2014 September 2013 September 2014 September 2014 September 2014	Annual Rolling Update Annual Rolling Update Annual Rolling Update Annual Rolling Update Annual Rolling Update Annual Rolling Update Annual Rolling Update Annual Rolling Update Annual Rolling Update Annual Rolling Update Annual Rolling Update Annual Rolling Update Annual Rolling Update Annual Rolling Update Annual Rolling Update Annual Rolling Update



Geological	Version	Update Cycle
BGS 1:625,000 Solid Geology British Geological Survey - National Geoscience Information Service	January 2009	Not Applicable
BGS Estimated Soil Chemistry British Geological Survey - National Geoscience Information Service	January 2010	Annually
BGS Recorded Mineral Sites British Geological Survey - National Geoscience Information Service	May 2015	Bi-Annually
BGS Urban Soil Chemistry British Geological Survey - National Geoscience Information Service	June 2011	Annually
BGS Urban Soil Chemistry Averages British Geological Survey - National Geoscience Information Service	June 2011	Annually
Brine Compensation Area Cheshire Brine Subsidence Compensation Board	August 2011	Not Applicable
Coal Mining Affected Areas The Coal Authority - Mining Report Service	March 2014	As notified
Mining Instability Ove Arup & Partners	October 2000	Not Applicable
Non Coal Mining Areas of Great Britain British Geological Survey - National Geoscience Information Service	July 2014	Not Applicable
Potential for Collapsible Ground Stability Hazards British Geological Survey - National Geoscience Information Service	June 2015	Annually
Potential for Compressible Ground Stability Hazards British Geological Survey - National Geoscience Information Service	June 2015	Annually
Potential for Ground Dissolution Stability Hazards British Geological Survey - National Geoscience Information Service	June 2015	Annually
Potential for Landslide Ground Stability Hazards British Geological Survey - National Geoscience Information Service	June 2015	Annually
Potential for Running Sand Ground Stability Hazards British Geological Survey - National Geoscience Information Service	June 2015	Annually
Potential for Shrinking or Swelling Clay Ground Stability Hazards British Geological Survey - National Geoscience Information Service	June 2015	Annually
Radon Potential - Radon Affected Areas British Geological Survey - National Geoscience Information Service	July 2011	As notified
Radon Potential - Radon Protection Measures British Geological Survey - National Geoscience Information Service	July 2011	As notified
Industrial Land Use	Version	Update Cycle
Contemporary Trade Directory Entries Thomson Directories	May 2015	Quarterly
Fuel Station Entries Catalist Ltd - Experian	August 2015	Quarterly



Sensitive Land Use	Version	Update Cycle
Areas of Adopted Green Belt London Borough of Barnet London Borough of Ealing London Borough of Haringey	May 2015 May 2015 May 2015	As notified As notified As notified
Areas of Unadopted Green Belt London Borough of Barnet London Borough of Ealing London Borough of Haringey	May 2015 May 2015 May 2015	As notified As notified As notified
Areas of Outstanding Natural Beauty Natural England	February 2015	Bi-Annually
Environmentally Sensitive Areas Natural England	August 2014	Annually
Forest Parks Forestry Commission	April 1997	Not Applicable
Local Nature Reserves Natural England	April 2015	Bi-Annually
Marine Nature Reserves Natural England	July 2013	Bi-Annually
National Nature Reserves Natural England	March 2015	Bi-Annually
National Parks Natural England	August 2015	Bi-Annually
Nitrate Sensitive Areas Department for Environment, Food and Rural Affairs (DEFRA - formerly FRCA)	February 2012	Not Applicable
Nitrate Vulnerable Zones Department for Environment, Food and Rural Affairs (DEFRA - formerly FRCA)	July 2014	Annually
Ramsar Sites Natural England	March 2014	Bi-Annually
Sites of Special Scientific Interest Natural England	April 2015	Bi-Annually
Special Areas of Conservation Natural England	March 2014	Bi-Annually
Special Protection Areas Natural England	April 2015	Bi-Annually



A selection of organisations who provide data within this report

Data Supplier	Data Supplier Logo
Ordnance Survey	
Environment Agency	
Scottish Environment Protection Agency	
The Coal Authority	
British Geological Survey	
Centre for Ecology and Hydrology	
Natural Resources Wales	
Scottish Natural Heritage	
Natural England	
Public Health England	
Ove Arup	
Peter Brett Associates	



Contact	Name and Address	Contact Details
2	British Geological Survey - Enquiry Service British Geological Survey, Kingsley Dunham Centre, Keyworth, Nottingham, Nottinghamshire, NG12 5GG	Telephone: 0115 936 3143 Fax: 0115 936 3276 Email: enquiries@bgs.ac.uk Website: www.bgs.ac.uk
3	Environment Agency - National Customer Contact Centre (NCCC) PO Box 544, Templeborough, Rotherham, S60 1BY	Telephone: 08708 506 506 Email: enquiries@environment-agency.gov.uk
4	London Borough of Waltham Forest - Environmental Health Department 154 Blackhorse Road, Walthamstow, London, E17 6NW	Telephone: 020 8496 3000 Fax: 0181 524 8960 Website: www.lbwf.gov.uk
5	London Borough of Camden - Pollution Projects Team Seventh Floor, Town Hall Extension, Argyle Street, London, WC1H 8EQ	Telephone: 020 7278 4444 Fax: 020 7860 5713 Website: www.camden.gov.uk
6	Westminster City Council - Environmental Health Department Council House, Marylebone Road, London, NW1 5PT	Telephone: 020 7641 1317 Fax: 020 7641 1142 Website: www.westminster.gov.uk
7	Natural England Suite D, Unex House, Bourges Boulevard, Peterborough, Cambridgeshire, PE1 1NG	Telephone: 0845 600 3078 Email: enquiries@naturalengland.org.uk Website: www.naturalengland.org.uk
8	Environment Agency - Head Office Rio House, Waterside Drive, Aztec West, Almondsbury, Bristol, Avon, BS32 4UD	Telephone: 01454 624400 Fax: 01454 624409
9	London Borough of Camden Town Hall, Judd Street, London, WC1H 9JE	Telephone: 020 7974 4444 Fax: 020 7974 6866 Email: info@camden.gov.uk Website: www.camden.gov.uk
-	Public Health England - Radon Survey, Centre for Radiation, Chemical and Environmental Hazards Chilton, Didcot, Oxfordshire, OX11 0RQ	Telephone: 01235 822622 Fax: 01235 833891 Email: radon@phe.gov.uk Website: www.ukradon.org
-	Landmark Information Group Limited Imperium, Imperial Way, Reading, Berkshire, RG2 0TD	Telephone: 0844 844 9952 Fax: 0844 844 9951 Email: customerservices@landmarkinfo.co.uk Website: www.landmarkinfo.co.uk

Please note that the Environment Agency / Natural Resources Wales / SEPA have a charging policy in place for enquiries.

525500 526000 526500 527000 527500 528000 528500 529000



© Crown Copyright. All Rights Reserved. License Number 100022432

0 1 km



Geo-Environmental Groundwater Vulnerability

General

- Specified Site
- Specified Buffer(s)
- Bearing Reference Point
- Slice
- Map ID

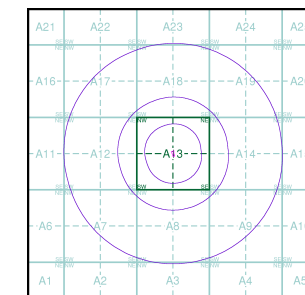
Agency and Hydrological

Geological Classes

- Major Aquifer (Highly Permeable)**
 - High (H) 1, 2, 3, U
 - Intermediate (I) 1, 2
 - Low
- Minor Aquifer (Variably Permeable)**
 - High (H) 1, 2, 3, U
 - Intermediate (I) 1, 2
 - Low
- Non Aquifer (Negligibly Permeable)**
 -
- Water or Sea**
 -
- Drift Deposit**
 -

Soil Classes

Site Sensitivity Context Map - Slice A



Order Details

Order Number: 72033053_1_1
 Customer Ref: GE10977
 National Grid Reference: 527040, 183950
 Slice: A
 Site Area (Ha): 0.09
 Search Buffer (m): 1000

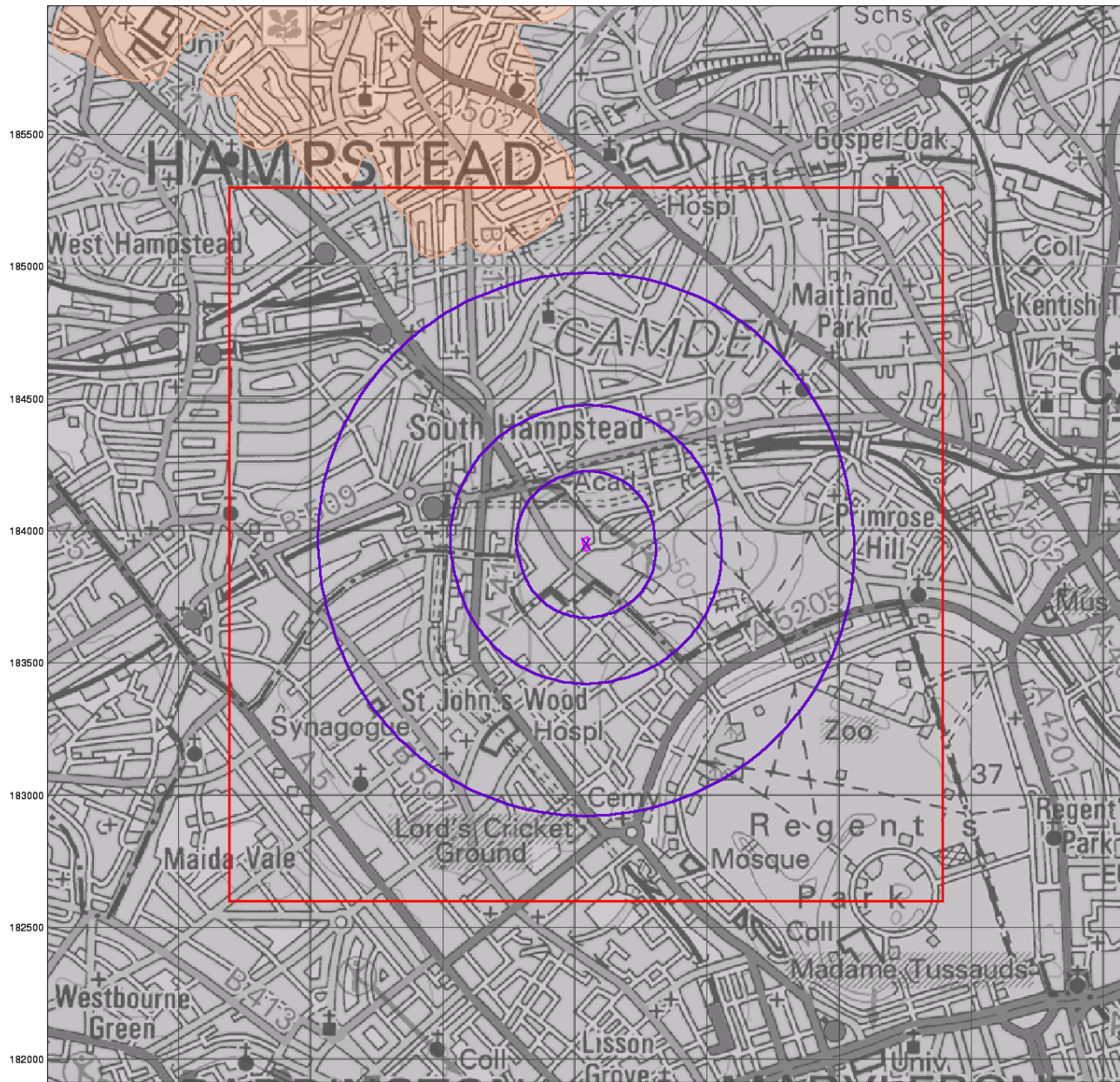
Site Details

1 Wadham Gardens, LONDON, NW3 3DN



Tel: 0844 844 9952
 Fax: 0844 844 9951
 Web: www.envirocheck.co.uk

525500 526000 526500 527000 527500 528000 528500 529000



© Crown Copyright. All Rights Reserved. License Number 100022432



Geo-Environmental Bedrock Aquifer Designation

General

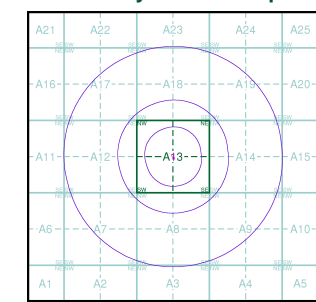
- Specified Site
- Specified Buffer(s)
- Bearing Reference Point
- Slice
- Map ID

Agency and Hydrological

Geological Classes

- Principal Aquifer
- Secondary A Aquifer
- Secondary B Aquifer
- Secondary Undifferentiated
- Unproductive Strata
- Unknown

Site Sensitivity Context Map - Slice A



Order Details

Order Number: 72033053_1_1
 Customer Ref: GE10977
 National Grid Reference: 527040, 183950
 Slice: A
 Site Area (Ha): 0.09
 Search Buffer (m): 1000

Site Details

1 Wadham Gardens, LONDON, NW3 3DN



Tel: 0844 844 9952
 Fax: 0844 844 9951
 Web: www.envirocheck.co.uk