

APPENDIX A – PLANS AND PHOTOS



Fig.1 Flamme sculpture as seen from the Dairy buildings.

Fig.2 Kenwood Estate, Character Areas. From 'Caring for Kenwood' Landscape Conservation Management Plan.

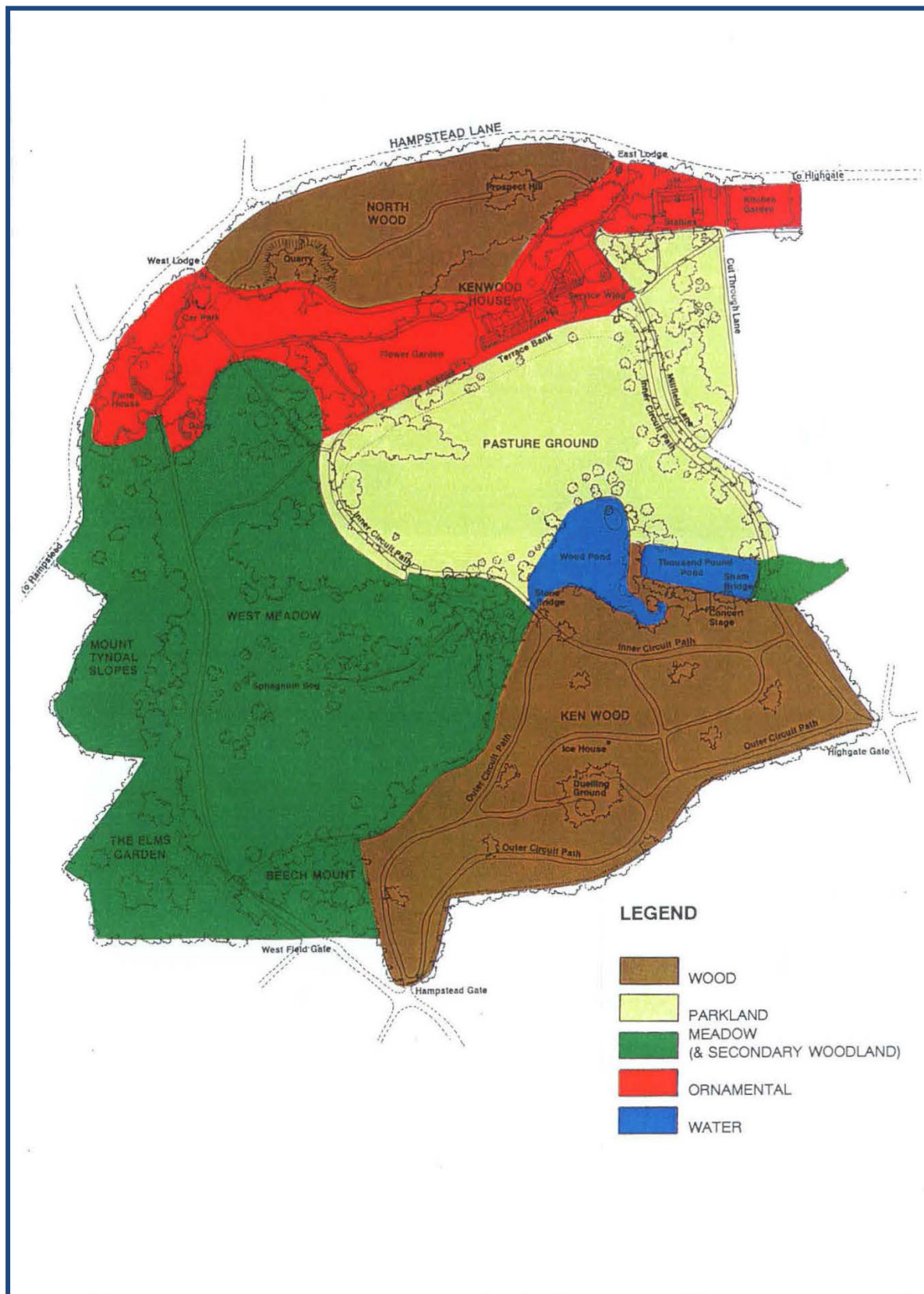




Fig. 3 The Sand Quarry Area; showing the new position of the sculpture.

Fig.4 Location Plan showing the boundary of SSSI in yellow.

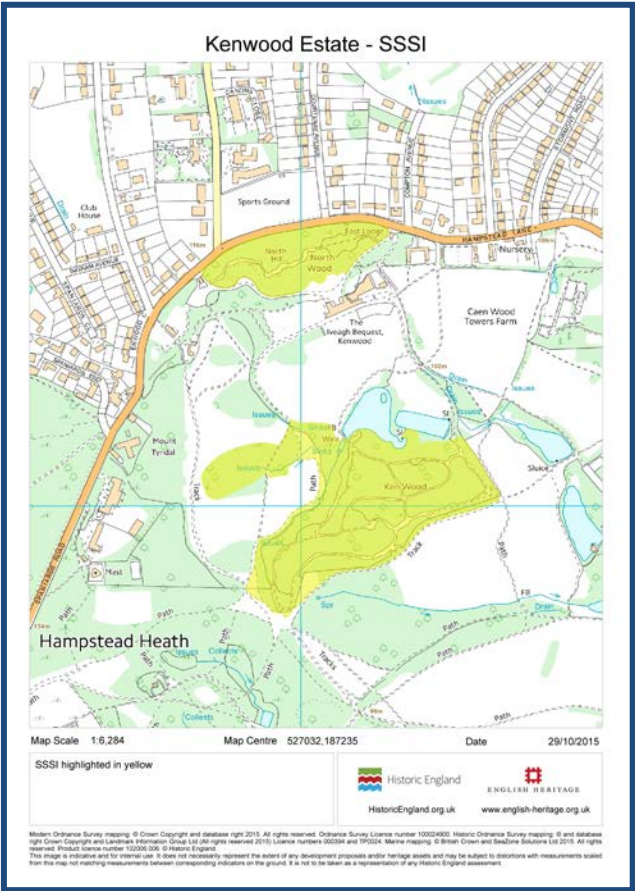


Fig.5 Flamme Sculpture



Fig. 6 1797 plan by Pritchard showing the location of the Old Sand Quarry

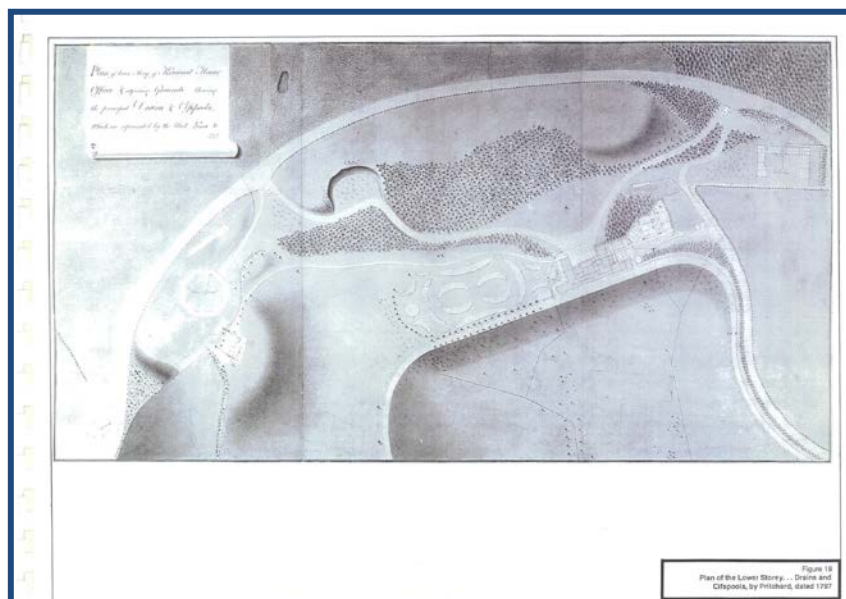


Fig.7 *Three Long-Horned Cattle at Kenwood*, 1797 by Julius Caesar Ibbetson.

