

DATED 18 September 2015

(1) ADAM VALENTINE SHERVEY LEWIS and BEATE
MJAALAND

and

(2) COUTTS & COMPANY

and

(3) THE MAYOR AND BURGESSES OF
THE LONDON BOROUGH OF CAMDEN

A G R E E M E N T
relating to land known as
33 South Hill Park Hampstead London NW3 2ST
pursuant to Section 106 of the Town and Country Planning
Act 1990 (as amended)

Andrew Maughan
Head of Legal Services
London Borough of Camden
Town Hall
Judd Street
London WC1H 9LP

Tel: 020 7974 1918
Fax: 020 7974 2962

CLS/COM/ESA/1685.3034
FINAL

THIS AGREEMENT is made the 18th day of September 2015

B E T W E E N:

- i. **ADAM VALENTINE SHERVEY LEWIS and BEATE MJAALAND** of 33 South Hill Park, London NW3 2ST (hereinafter called "the Owner") of the first part
- ii. **COUTTS & COMPANY** (Co. Regn. No. 36695) (an unlimited company) whose registered office is at Loan Securities Centre, 440 Strand London WC2R 0QS (hereinafter called "the Mortgagee") of the second part
- iii. **THE MAYOR AND BURGESSES OF THE LONDON BOROUGH OF CAMDEN** of Town Hall, Judd Street, London WC1H 9LP (hereinafter called "the Council") of the third part

1. **WHEREAS**

- 1.1 The Owner is registered at the Land Registry as the freehold proprietor with Title absolute of the Property under Title Number NGL97199 subject to a charge to the Mortgagee.
- 1.2 The Owner is the freehold Owner of and is interested in the Property for the purposes of Section 106 of the Act.
- 1.3 A Planning Application for the development of the Property was submitted to the Council and validated on 17 March 2014 and the Council resolved to grant permission conditionally under reference number 2014/1943/P subject to conclusion of this legal Agreement.
- 1.4 The Council is the local planning authority for the purposes of the Act for the area in which the Property is situated and considers it expedient in the interests of the proper planning of its area that the development of the Property should be restricted or regulated in accordance with this Agreement.

1.5 For that purpose the Owner is willing to enter into this Agreement pursuant to the provisions of Section 106 of the Act.

1.6 The Mortgagee as mortgagee under a legal charge registered under Title Number NGL97199 and dated 15 July 2003 (hereinafter called "the Legal Charge") is willing to enter into this Agreement to give its consent to the same.

2. **DEFINITIONS**

In this Agreement the following expressions (arranged in alphabetical order) shall unless the context otherwise requires have the following meanings:-

- 2.1 "the Act" the Town and Country Planning Act 1990 (as amended)
- 2.2 "the Agreement" this Planning Obligation made pursuant to Section 106 of the Act
- 2.3 "the Burland Category of Damage" an industry recognised category of structural damage as specified at para 2.30 of Camden Planning Guidance 4: Basements and lightwells (as may be amended) and shown in the Second Schedule annexed hereto
- 2.4 "the Certificate of Practical Completion" the certificate issued by the Owner's contractor, architect or project manager certifying that the Development has been completed
- 2.5 "Construction Management Plan" a plan setting out the measures that the Owner will adopt in undertaking the construction of the Development using good site practices in accordance with the Council's Considerate

Contractor Manual to ensure the Construction Phase of the Development can be carried out safely and with minimal possible impact on and disturbance to the surrounding environment and highway network including (but not limited to):-

- (i) a statement to be submitted to Council giving details of the environmental protection highways safety and community liaison measures proposed to be adopted by the Owner in order to mitigate and offset potential or likely effects and impacts arising from the demolition of the structures on the Property and the building out of the Development;
- (ii) incorporation of the provisions set out in the First Schedule annexed hereto
- (iii) proposals to ensure there are no adverse effects on the Conservation Area features
- (iv) effects on the health and amenity of local residences site construction workers local businesses and adjoining developments undergoing construction;
- (v) amelioration and monitoring measures over construction traffic including procedures for notifying the owners and or occupiers of the residences and businesses in the locality in advance of major operations delivery schedules and

amendments to normal traffic arrangements (if any);

(vi) the inclusion of a waste management strategy for handling and disposing of construction waste

(vii) identifying means of ensuring the provision of information to the Council and provision of a mechanism for monitoring and reviewing as required from time to time; and

(viii) a commitment to and details of how the Owner will liaise with the owners of the properties at number 33 and number 15 South Hill Park (as well as the owners of any other properties of which the Owner is aware are to be developed around the same time) to coordinate activities such as deliveries, waste removal, and traffic movement always ensuring minimal disruption to residents, occupants, pedestrians and road users in the area

2.6 "the Construction Phase"

the whole period between

(i) the Implementation Date and

(ii) the date of issue of the Certificate of Practical Completion

2.7 "the Council's Considerate Contractor Manual"

the document produced by the Council from time to time entitled "Guide for Contractors Working in Camden" relating to the good practice for

developers engaged in building activities in the London Borough of Camden

2.8 "the Development"

excavation to create new basement level under footprint of existing house, rear extension and closet wing; formation of front lightwell with cycle storage; new front boundary treatment; associated works. as shown on drawing numbers:- AL 0 001; 0 100; 1 100; 0 200; 0 201; 1 200; 1 204; Construction Management Plan; Basement Impact Assessment by Ecologica dated 5 March 2014; Independent Review of Basement Impact Assessment by LBH Wembley October 2014; Letter from BTA Structural Design dated 2 May 2014

2.9 "Detailed Basement Construction Plan"

a plan setting out detailed information relating to the design and construction of the basement forming part of the Development with a view to minimising any or all impacts of the Development on Neighbouring Properties and the water environment and to provide a programme of detailed mitigating measures to be undertaken and put in place by the Owner with the objective of maintaining the structural stability of the Property and Neighbouring Properties as described in the Basement Impact Assessment By Ecologica dated 5 March 2014 submitted with the Planning Application and to include the following key stages:-

1. the Owner to appoint an independent suitably certified engineer (qualified in the fields of geotechnical and/or structural engineering) from a recognised relevant professional body having

relevant experience of sub-ground level construction commensurate with the Development (“the Basement Design Engineer”) AND for details of the appointment to be submitted to the Council for written approval (and the Owner to confirm that any change in Basement Design Engineer during the Construction Phase with the Council in advance); and

2. the Basement Design Engineer to formulate the appropriate plan to fulfil the requirements of the Detailed Construction Basement Plan and at all times to ensure the following:-

(a)that the design plans have been undertaken in strict accordance with the terms of this Agreement incorporating proper design and review input into the detailed design phase of the Development and ensuring that appropriately conservative modelling relating to the local ground conditions and local water environment and structural condition of Neighbouring Properties have been incorporated into the final design; and

(b)that the result of these appropriately conservative figures ensure that the Development will be undertaken without any impact on the structural integrity of the Neighbouring Properties beyond “Slight” with reference to the Burland Category of Damage; and

(c)that the Basement Design Engineer having confirmed that the design plans have been

undertaken in strict accordance with this Agreement and includes a letter of professional certification confirming this and that the detailed measures set out in sub-clauses (i)-(vii) below have been incorporated correctly and appropriately and are sufficient in order to achieve the objectives of the Detailed Basement Construction Plan;

- (i) reasonable endeavours to access and prepare a detailed structural appraisal and conditions survey of all the Neighbouring Properties to be undertaken by an independent suitably qualified and experienced chartered surveyor (and for details to be offered if this is not undertaken in full or part);
- (ii) a method statement detailing the proposed method of ensuring the safety and stability of Neighbouring Properties throughout the Construction Phase including temporary works sequence drawings and assumptions with appropriate monitoring control risk assessment contingency measures and any other methodologies associated with the basement and the basement temporary works;
- (iii) detailed design drawings incorporating conservative modelling relating to the local ground conditions and local water environment and structural condition of Neighbouring Properties prepared by the Basement Design Engineer for all elements of the groundworks and basement authorised by the Planning Permission together with specifications and

supporting calculations for both the temporary and permanent basement construction works;

- (iv) the Basement Design Engineer to be retained by the Owner throughout the Construction Phase to inspect approve and undertaking regular monitoring of both permanent and temporary basement construction works throughout their duration and to ensure compliance with the plans and drawings as approved by the building control body;
- (v) measures to ensure the on-going maintenance and upkeep of the basement forming part of the Development and any and all associated drainage and/or ground water diversion measures order to maintain structural stability of the Property the Neighbouring Properties and the local water environment (surface and groundwater);
- (vi) measures to ensure ground water monitoring equipment shall be installed prior to Implementation and retained with monitoring continuing during the Construction Phase and not to terminate monitoring until the issue of the Certificate of Practical Completion (or other time agreed by the Council in writing); and,
- (vii) amelioration and monitoring measures of construction traffic including procedures for co-ordinating vehicular movement with other development taking place in the vicinity and notifying the owners and or occupiers of the residences and businesses in the locality in advance of major operations delivery

schedules and amendments to normal traffic arrangements.

3. the Owner to appoint a second independent suitably certified engineer (qualified in the fields of geotechnical and/or structural engineering) from a recognised relevant professional body having relevant experience of sub-ground level construction commensurate with the Development ("the Certifying Engineer") (potentially from the same company as the Basement Design Engineer) and for details of the appointment of the Certifying Engineer to be submitted to the Council for written approval in advance; and,
4. for the Certifying Engineer to review the design plans and offer a 2 page review report to the Council confirming that the design plans have been formulated in strict accordance with the terms of this Agreement and have appropriately and correctly incorporated the provisions of sub-clauses (i)-(vii) above and are sufficient to achieve the objectives of the Detailed Basement Construction Plan AND should any omissions, errors or discrepancies be raised by the Certifying Engineer then these to be clearly outlined in the report and thereafter be raised directly with the Basement Design Engineer with a view to addressing these matters in the revised design plans.
5. Only thereafter shall the Owner submit the agreed finalised version of the Detailed Basement Construction Plan to the Council for its written approval with a letter of professional

certification from the Certifying Engineer confirming that the Detailed Basement Construction Plan is an approved form and has been formulated in strict accordance with the terms and clauses of this Agreement.

6. The Owner to respond to any further questions and requests for further information about the submitted plan from the Council AND IN THE EVENT that a further technical assessment be required then the Owner agrees to reimburse the Council for any proper and reasonable costs expended which requires the instruction of an independent assessment in order to resolve any unresolved issues or technical deficiencies in the Council's consideration of the submitted plan.

2.10 "the Highways Contribution"

the sum of £2,500 (two thousand five hundred pounds) to be paid by the Owner to the Council in accordance with the terms of this Agreement and to be applied by the Council in the event of receipt for the carrying out of works to the public highway and associated measures in the vicinity of the Property and as are required due to the Development ("the Highways Works") these to include costs associated with the following:-

- (a) damage to the Public Highway as a result of the Development; and
- (b) any other works the Council acting reasonably considers necessary as a direct result of the Development

all works will be subject to final measure and for the avoidance of doubt the Council in accepting this sum does not undertake any responsibility in connection with any required statutory undertakers works and excludes any statutory undertakers costs

2.11 "the Implementation Date"

the date of implementation of the Development by the carrying out of a material operation as defined in Section 56 of the Act and references to "Implementation" and "Implement" shall be construed accordingly

2.12 "the Level Plans"

plans demonstrating the levels at the interface of the Development the boundary of the Property and the Public Highway

2.13 "Neighbouring Properties"

the neighbouring properties known as the neighbouring properties known as 31 South Hill Park

2.14 "Occupation Date"

the date when any part of the Development is occupied and the phrases "Occupy", "Occupied" and "Occupation" shall be construed accordingly

2.15 "the Parties"

mean the Council the Owner and the Mortgagee

2.16 "the Planning Application"

a planning application in respect of the development of the Property submitted to the Council and validated on 17 March 2014 for which a resolution to grant permission has been passed conditionally under reference number

2014/1943/P subject to conclusion of this Agreement

- 2.17 "Planning Obligations Monitoring Officer" a planning officer of the Council from time to time allocated to deal with all planning obligations pursuant to S106 of the Act to whom all notices, correspondence, approvals etc must be sent in the manner prescribed at clause 6.1 hereof
- 2.18 "the Planning Permission" a planning permission granted for the Development substantially in the draft form annexed hereto
- 2.19 "the Property" the land known as 33 South Hill Park London NW3 2ST the same as shown shaded grey on the plan annexed hereto
- 2.20 "the Public Highway" any carriageway footway and/or verge adjoining the Property maintainable at public expense

3. **NOW THIS DEED WITNESSETH** as follows:-

- 3.1 This Agreement is made in pursuance of Section 106 of the Act, and is a planning obligation for the purposes of Section 106 as aforesaid, and shall be enforceable by the Council against the Owner as provided herein and against any person deriving title to any part of the Property from the Owner and insofar as it is not a planning obligation its provisions may be enforceable by the Council under any relevant statutory powers.
- 3.2 Words importing the singular shall include the plural and vice versa and any words denoting actual persons shall include companies corporations and other artificial persons.

- 3.3 Any reference to a specific statute or statutes include any statutory extension or modification amendment or re-enactment of such statute and any regulation or orders made under such statute.
- 3.4 The clause and paragraph headings do not form part of this Agreement and shall not be taken into account in its construction of interpretation.
- 3.5 It is hereby agreed between the Parties that save for the provisions of clauses 1, 2, 3, 5, 6, 7, 8 and 9 hereof all of which shall come into effect on the date hereof the covenants undertakings and obligations contained within this Agreement shall become binding upon the Owner upon the Implementation Date.
- 3.6 The Council hereby agrees to grant the Planning Permission on the date hereof.
- 3.7 The Parties save where the context states otherwise shall include their successors in title.

4. **OBLIGATIONS OF THE OWNER**

The Owner hereby covenants with the Council as follows:-

4.1 **Construction Management Plan**

- 4.1.1 On or prior to the Implementation Date to provide the Council for approval a draft Construction Management Plan.
- 4.1.2 Not to Implement nor allow Implementation of the Development until such time as the Council has approved the Construction Management Plan as demonstrated by written notice to that effect.
- 4.1.3 The Owner acknowledges and agrees that the Council will not approve the Construction Management Plan unless it demonstrates to the Council's reasonable satisfaction that the Construction Phase of the Development can be carried out safely and with minimal possible impact on and disturbance to the surrounding environment and highway network.

4.1.4 To ensure that throughout the Construction Phase the Development shall not be carried out otherwise than in strict accordance with the requirements of the Construction Management Plan and not to permit the carrying out of any works comprised in demolition or building out the Development at any time when the requirements of the Construction Management Plan are not being complied with and in the event of non compliance with this sub-clause the Owner shall forthwith take any steps required to remedy such non-compliance.

4.2 **Detailed Basement Construction Plan**

4.2.1 On or prior to the Implementation Date to provide the Council for approval the Detailed Basement Construction Plan.

4.2.2 Not to Implement nor allow Implementation of the Development until such time as the Council has approved the Detailed Basement Construction Plan as demonstrated by written notice to that effect.

4.2.3 The Owner acknowledges and agrees that the Council will not approve the Detailed Basement Construction Plan unless it demonstrates by way of certification by a suitably qualified engineer from a recognised relevant professional body to the Council's reasonable satisfaction that the Development can be constructed safely in light of the ground and water conditions and will not cause any structural problems with neighbouring properties nor the Development itself.

4.2.4 To ensure that throughout the Construction Phase the Development shall not be carried out otherwise than in strict accordance with the requirements of the Detailed Basement Construction Plan and not to permit the carrying out of any works comprised in building out the Development at any time when the requirements of the Detailed Basement Construction Plan are not being complied with and in the event of non compliance with this sub-clause the Owner shall upon notice from the Council forthwith take any steps required to remedy such non-compliance.

4.2.5 Not to Occupy or permit Occupation of the Development until a satisfactory post-completion review has been submitted to and approved by the Council in writing by way of certification by a suitably qualified engineer from a recognised relevant professional body confirming that the measures incorporated in the Detailed

Basement Construction Plan as approved by the Council have been incorporated into the Development.

4.2.6 Following the Occupation Date the Owner shall not Occupy or permit Occupation of any part of the Development at any time when the Development is not being managed in strict accordance with the Detailed Basement Construction Plan as approved by the Council and in the event of any breach shall forthwith take any steps required to remedy such non-compliance.

4.3 **Highways Contribution**

4.3.1 On or prior to the Implementation Date to pay to the Council the Highways Contribution in full.

4.3.2 On or prior to the Implementation Date to submit to the Council the Level Plans for approval.

4.3.3 Not to Implement or to permit Implementation until such time as the Council has received the Highways Contribution in full.

4.3.4 Not to Implement nor permit Implementation until such time as the Council has approved the Level Plans.

4.3.5 The Owner acknowledges that the Council has the right reserved to it to construct the Public Highway to levels it considers appropriate.

4.3.6 On completion of the Highway Works the Council may provide to the Owner a certificate specifying the sum ("the Certified Sum") expended by the Council in carrying out the Highway Works.

4.3.7 If the Certified Sum exceeds the Highway Contribution then the Owner shall within fourteen days of the issuing of the said certificate pay to the Council the amount of the excess.

4.3.8 If the Certified Sum is less than the Highway Contribution then the Council shall within twenty eight days of the issuing of the said certificate pay to the Owner the amount of the difference between the Certified Sum and the Highway Contribution.

5. **NOTICE TO THE COUNCIL/OTHER MATTERS**

- 5.1 The Owner shall give written notice to the Council on or prior to the Implementation Date specifying that Implementation of the Planning Permission has taken or is about to take place.
- 5.2 Within seven days following completion of the Development the Owner shall certify in writing to the Planning Obligations Monitoring Officer in the manner outlined at clause 6.1 hereof quoting the Planning Permission reference 2014/1943/P the date upon which the Development is ready for Occupation.
- 5.3 The Owner shall act in good faith and shall co-operate with the Council to facilitate the discharge and performance of all obligations contained herein and the Owner shall comply with any reasonable requests of the Council to have access to any part of the Property or any requests to provide documentation within the Owner's possession (at the Owner's expense) for the purposes of monitoring compliance with the obligations contained herein.
- 5.4 The Owner agrees declares and covenants with the Council that it shall observe and perform the conditions restrictions and other matters mentioned herein and shall not make any claim for compensation in respect of any condition restriction or provision imposed by this Agreement and further shall indemnify the Council for any expenses or liability arising to the Council in respect of breach by the Owner of any obligations contained herein save to the extent that any act or omission of the Council its employees or agents has caused or contributed to such expenses or liability.
- 5.5 If satisfied as to the compliance of the Owner in respect of any obligation in this Agreement the Council shall (if requested to do so in writing and subject to payment of a fee of £1,000 in respect of each such obligation) provide through its Head of Legal Services a formal written certification of compliance, partial compliance or ongoing compliance (as and if appropriate) with the provisions of any such obligation.
- 5.6 Submission of any plan for approval by the Council under the terms of this Agreement shall be made by the Owner to the Council sending the full document and any appendices in electronic format (where practicable) to the Planning Obligations

Monitoring Officer referring to the names dates and Parties to this Agreement and citing the specific clause of this Agreement to which such plan relates quoting the Planning Permission reference 2014/1943/P.

5.7 Payment of the Highways Contribution pursuant to Clause 4.3 of this Agreement shall be made by the Owner to the Council sending the full amount via electronic transfer (where practicable). The owner shall notify the Planning Obligations Monitoring Officer that payment has been made referring to names date and Parties to this Agreement and citing the specific clause of this Agreement to which such contribution relates quoting the planning reference 2014/1943/P. Electronic Transfer is to be made directly to the National Westminster Bank of Hampstead Village quoting Sort Code 50-30-03 and London Borough of Camden General Account no. 24299480.

5.8 All consideration given in accordance with the terms of this Agreement shall be exclusive of any value added tax properly payable in respect thereof and all parties other than the Council shall pay and indemnify the Council against any such value added tax properly payable on any sums paid to the Council under this Agreement upon presentation of an appropriate value added tax invoice addressed to the Owner.

5.9 Any sums referred to in this Agreement as payable or to be applied by any party other than the Council under this Agreement shall be paid or applied TOGETHER WITH if such payment or application is made more than three months from the date of this Agreement a further sum ("A") being equal to the original sum payable ("B") multiplied by a figure being a fraction of which the All Items of Retail Prices ("the AIIRP") figure last published by the Central Statistical Office at the date hereof is the denominator ("X") and the last AIIRP figure published before the date such payment or application is made ("Y") less the last published AIIRP figure at the date hereof ("X") is the numerator so that

$$A = B \times \frac{(Y-X)}{X}$$

5.10 All costs and expenses payable to the Council under this Agreement shall bear interest at the rate of 4% above the Base Rate of the National Westminster Bank plc from time to time being charged from the date such payment is due until payment is made.

6. **IT IS HEREBY AGREED AND DECLARED** by the Parties hereto that:-

- 6.1 The provisions of Section 196 of the Law of Property Act 1925 (as amended) shall apply to any notice or approval or agreement to be served under or in connection with this Agreement and any such notice or approval shall be in writing and shall specifically refer to the name, date and Parties to the Agreement and shall cite the clause of the Agreement to which it relates and in the case of notice to the Council shall be addressed to the London Borough of Camden, Planning Obligations Officer, Urban Design and Renewal, Planning and Public Protection, Culture and Environment Directorate, Town Hall Annex, Argyle Street, London WC1H 9LP quoting the Planning Permission reference number 2014/1943/P and in the case of any notice or approval or agreement from the Council this shall be signed by a representative of the Council's Environment Department.
- 6.2 This Agreement shall be registered as a Local Land Charge.
- 6.3 The Owner agrees to pay the Council its proper and reasonable legal costs incurred in preparing this Agreement on or prior to the date of completion of the Agreement.
- 6.4 The Owner hereby covenants with the Council that it will within 28 days from the date hereof apply to the Chief Land Registrar of the Land Registry to register this Agreement in the Charges Register of the title to the Property and will furnish the Council forthwith on written demand with official copies of such title to show the entry of this Agreement in the Charges Register of the title to the Property.
- 6.5 Nothing contained or implied in this Agreement shall prejudice or affect the Council's powers to enforce any specific obligation term or condition nor shall anything contained or implied herein prejudice or affect any provisions, rights, powers, duties and obligations of the Council in the exercise of its functions as Local Planning Authority for the purposes of the Act or as a local authority generally and its rights, powers, duties and obligations under all public and private statutes, bye laws and regulations may be as fully and effectually exercised as if the Council were not a party to this Agreement.

- 6.6 Neither the Owner or the Mortgagee nor their successors in title nor any person deriving title from them shall be bound by the obligations in this Agreement in respect of any period during which it no longer has an interest in the Property but without prejudice to liability for any breach committed prior to the time it disposed of its interest.
- 6.7 For the avoidance of doubt the provisions of this Agreement (other than those contained in this sub-clause) shall not have any effect until this Agreement has been dated.
- 6.8 If the Planning Permission is quashed or revoked or otherwise withdrawn or expires before effluxion of time for the commencement of development this Agreement shall forthwith determine and cease to have effect.

7. **MORTGAGEE EXEMPTION**

- 7.1 The Mortgagee hereby consents to the Owner entering into this Agreement and agrees that the security of its charges over the Property shall take effect subject to this Agreement.
- 7.2 The Parties agree that the obligations contained in this Agreement shall not be enforceable against any mortgagee or chargee of the whole or any part of the Property unless it takes possession of the Property in which case it will be bound by the obligations as a person deriving title from the Owner.

8. **JOINT AND SEVERAL LIABILITY**

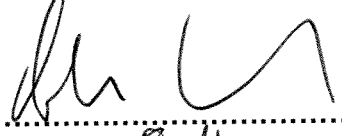
- 8.1 All Covenants made by the Owner in this Agreement are made jointly and severally and shall be enforceable as such.

9. **RIGHTS OF THIRD PARTIES**

- 9.1 The Contracts (Rights of Third Parties) Act 1999 shall not apply to this Agreement

IN WITNESS whereof the Council has caused its Common Seal to be hereunto affixed and the Owner and the Mortgagee have executed this instrument as their Deed the day and year first before written

EXECUTED AS A DEED BY)
ADAM VALENTINE SHERVEY LEWIS)
in the presence of:)



.....
Witness Signature

Witness Name KATE GALLAFENT QC

Address 119 RICHMOND AVENUE, NI 0LR

Occupation BARRISTER

EXECUTED AS A DEED BY)
BEATE MJAALAND)
in the presence of:)




.....
Witness Signature

Witness Name FIONA BERNADETTE LAFFERTY

Address 5 SOUTH HILL MANSIONS
68-70 SOUTH HILL PARK.

Occupation LONDON NW3 2SL
OSTEOPATH.

EXECUTED as a Deed)
By COUTTS & COMPANY)
by)
in the presence of:)



Authorized Sealing Officer

CONTINUATION OF SECTION 106 AGREEMENT IN RELATION TO 33 SOUTH
HILL PARK HAMPSTEAD LONDON NW3 2ST

THE COMMON SEAL OF THE MAYOR)
AND BURGESSES OF THE LONDON)
BOROUGH OF CAMDEN was hereunto)
Affixed by Order:-)

CPH

.....
Authorised Signatory



THE FIRST SCHEDULE Construction Management Plan Highway Measures

A Construction Management Plan outlines how construction work will be carried out and how this work will be serviced (e.g. delivery of materials, set down and collection of skips), with the objective of minimising traffic disruption and avoiding dangerous situations and minimising the impact on local amenity. A Construction Management Plan should cover both demolition and construction phases of development. Details of the Construction Management Plan will relate to the scale and kind and location of the development and they should assess the impact on transport and on local amenity including road user amenity. Should any one of these criteria be considered not to be relevant, then specific justification, as to why that particular criterion is not relevant, will need to be provided. The Construction Management Plan should demonstrate that the following has been considered and where necessary the impacts mitigated:

(Note the term 'vehicles' used here refers to all vehicles associated with the implementation of the development, e.g. demolition, site clearing, delivering of plant, material and construction, staff parking etc)

- a) A brief description of the site, surrounding area and development proposals for which the Construction Management Plan applies.
- b) Proposed start and end dates for each phase of construction.
- c) The proposed working hours within which vehicles will arrive and depart.
- d) The access arrangements for vehicles.
- e) Proposed routes for vehicles between the site and the Transport for London Road Network (TLRN). Consideration should also be given to weight restrictions, low bridges and cumulative affects of construction on the highway. A map of the TLRN can be downloaded from the following site:-

http://www.tfl.gov.uk/assets/downloads/TFL_Base_Map_Master.pdf
- f) Typical sizes of all vehicles and the approximate frequency and times of day when they will need access to the site, for each phase of construction.
- g) Swept path drawings for any tight manoeuvres on vehicle routes to the site.
- h) Details (including accurate scaled drawings) of any highway works necessary to enable construction to take place.

- i) Parking and loading arrangement of vehicles and delivery of materials and plant to the site.
- j) Details of proposed parking bays suspensions and temporary traffic management orders.
- k) Proposed overhang (if any) of the public highway (scaffolding, cranes etc.).
- l) Details of hoarding required or any other occupation of the public highway.
- m) Details of how pedestrian and cyclist safety will be maintained, including any proposed alternative routes (if necessary), and any Banksman arrangements.
- n) Details of how traffic associated with the Development will be managed in order to reduce congestion.
- o) Details of any other measures designed to reduce the impact of associated traffic (such as the use of construction material consolidation centres).
- p) Details of how any significant amounts of dirt or dust that may be spread onto the public highway will be cleaned or prevented.
- q) Details of consultation on a draft Construction Management Plan with local residents, business, local groups (e.g. residents/tenants and business associations) and Ward Councillors. Details should include who was consulted, how the consultation was conducted and the comments received in response to the consultation. In response to the comments received, the Construction Management Plan should then be amended where appropriate and where not appropriate a reason should be given why not. The revised Construction Management Plan should also include a list of all the comments received. You are advised to check your proposed approach to consultation with the Council before carrying it out.
- r) Details of any Construction Working Group that will be set up, addressing the concerns of surrounding residents, as well as contact details for the person responsible for community liaison on behalf of the developer, and how these contact details will be advertised to the community.
- s) Details of any schemes such as the "Considerate Contractors Scheme" that the project will be signed up to should form part of the consultation and be notified to the Council. Contractors will also be required to follow the "Guide for Contractors Working in Camden" also referred to as "Camden's Considerate Contractor's Manual"

- t) Details of other construction sites in the local area and how your Construction Management Plan takes into consideration the cumulative effects of construction local to your site.
- u) All contractors and sub-contractors operating large vehicles over 3.5 tonnes must meet all of the following conditions:-
- 1) Operators must be a member of TfL's Fleet Operator Recognition Scheme (www.tfl.gov.uk/fors) or similar at the Bronze level.
 - 2) All drivers must have undertaken cycle awareness training such as the Safe Urban Driver module through FORS or similar.
 - 3) All vehicles associated with the construction of the Development must:
 - i. Have Side Guards fitted, unless it can be demonstrated to the reasonable satisfaction of the Employer, that the Lorry will not perform the function, for which it was built, if Side Guards are fitted.
 - ii. Have a close proximity warning system fitted comprising of a front mounted, rear facing CCTV camera (or Fresnel Lens where this provides reliable alternative), a Close Proximity Sensor, an in-cab warning device (visual or audible) and an external warning device to make the road user in close proximity aware of the driver's planned manoeuvre.
 - iii. Have a Class VI Mirror
 - iv. Bear prominent signage on the rear of the vehicle to warn cyclists of the dangers of passing the vehicle on the inside.
- v) Any other relevant information with regard to traffic and transport.
- w) The Construction Management Plan should also include the following statement:-

"The agreed contents of the Construction Management Plan must be complied with unless otherwise agreed with the Council. The project manager shall work with the Council to review this Construction Management Plan if problems arise in relation to the construction of the Development. Any future revised plan must be approved by the Council and complied with thereafter."

It should be noted that any agreed Construction Management Plan does not prejudice further agreement that may be required for things such as road closures or hoarding licences

SECOND SCHEDULE

The Burland Category of Damage

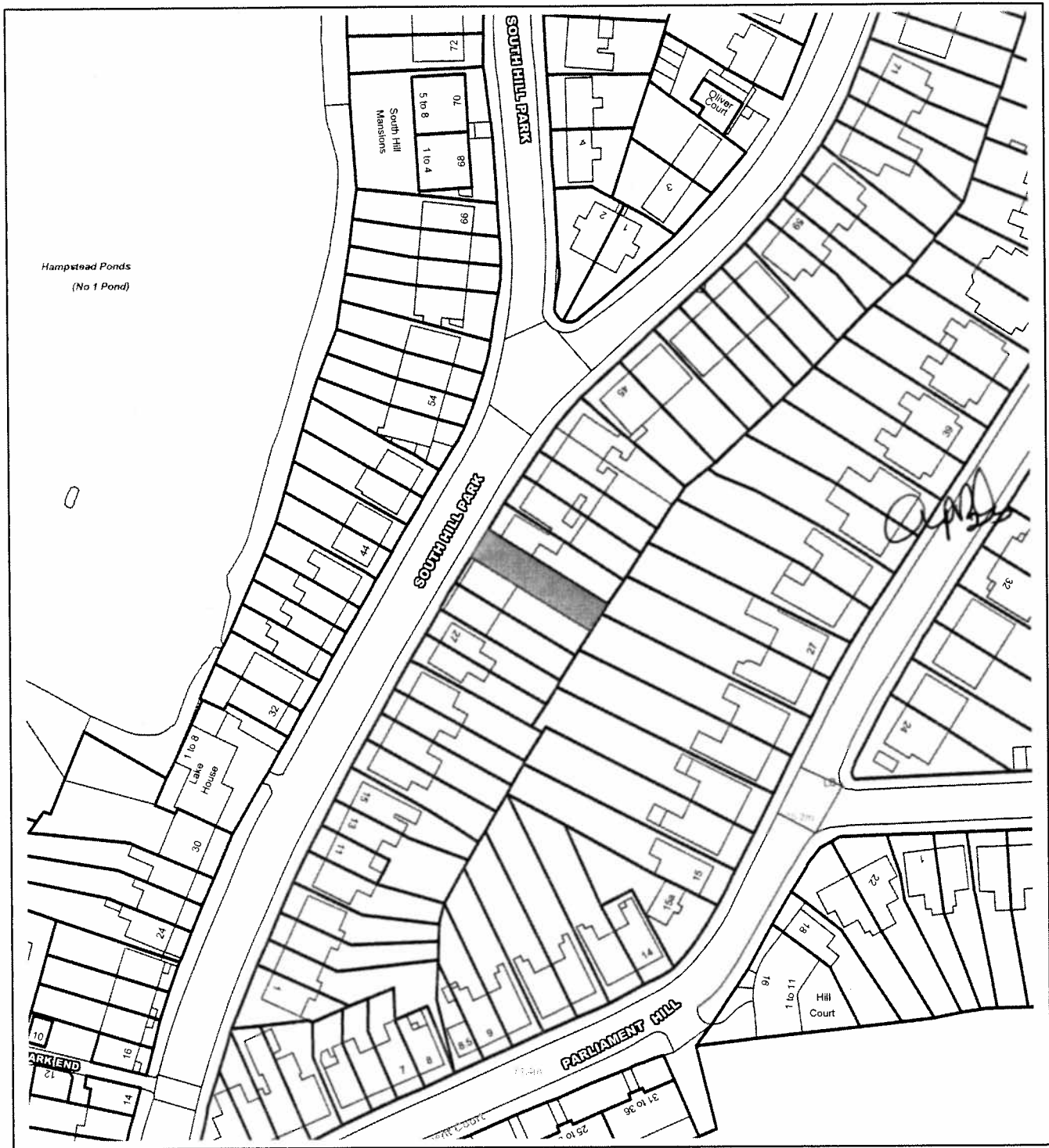
Category of damage	Description of typical damage	Approximate crack width (mm)	Limiting tensile strain ϵ_{lim} (per cent)
0 Negligible	Hairline cracks of less than about 0.1 mm are classed as negligible	<0.1	0.0-0.05
1 Very slight	Fine cracks that can easily be treated during normal decoration. Perhaps isolated slight fracture in building. Cracks in external brickwork visible on inspection	<1	0.05-0.075
2 Slight	Cracks easily filled. Redecoration probably required. Several slight fractures showing inside of building. Cracks are visible externally and some repointing may be required externally to ensure weathertightness. Doors and windows may stick slightly.	<5	0.075-0.15
3 Moderate	The cracks require some opening up and can be patched by a mason. Recurrent cracks can be masked by suitable lining. Repointing of external brickwork and possibly a small amount of brickwork to be replaced. Doors and windows sticking. Service pipes may fracture. Weathertightness often impaired.	5-15 or a number of cracks > 3	0.15-0.3
4 Severe	Extensive repair work involving breaking-out and replacing sections of walls, especially over doors and windows. Windows and frames distorted, floor sloping noticeably. Walls leaning or bulging noticeably, some loss of bearing in beams. Service pipes disrupted.	15-25 but also depends on number of cracks	>0.3
5 Very severe	This requires a major repair involving partial or complete rebuilding. Beams lose bearings, walls lean badly and require shoring. Windows broken with distortion, Danger of instability.	Usually > 25 but depends on number of cracks	

Damage Category Chart (CIRIA C580)

Extract from para 2.30 of the Camden Planning Guidance 4: Basements and Lightwells



NORTHGATE SE GIS Print Template



This material has been reproduced from Ordnance Survey digital map data with the permission of the controller of Her Majesty's Stationery Office, © Crown Copyright.



David Mikhail Architects
10-11 Clerkenwell Green
London
EC1R 0DPApplication Ref: **2014/1943/P**

19 June 2015

Dear Sir/Madam

DRAFT

FOR INFORMATION ONLY - THIS IS NOT A FORMAL DECISION
Town and Country Planning Act 1990 (as amended)

DECISION SUBJECT TO A SECTION 106 LEGAL AGREEMENTAddress:
33 South Hill Park
London
NW3 2ST

Proposal:

DECISION

Excavation to create new basement level under footprint of existing house, rear extension and closet wing; formation of front lightwell with cycle storage; new front boundary treatment; associated works.

Drawing Nos: AL 0 001; 0 100; 1 100; 0 200; 0 201; 1 200; 1 204; Construction Management Plan; Basement Impact Assessment by Ecologica dated 5 March 2014; Independent Review of Basement Impact Assessment by LBH Wembley October 2014; Letter from BTA Structural Design dated 2 May 2014.

The Council has considered your application and decided to grant permission subject to the conditions and informatives (if applicable) listed below **AND** subject to the successful conclusion of a Section 106 Legal Agreement.

The matter has been referred to the Council's Legal Department and you will be contacted shortly. If you wish to discuss the matter please contact **Aidan Brookes** in the Legal Department on **020 7 974 1947**.

Once the Legal Agreement has been concluded, the formal decision letter will be sent to you.

Condition(s) and Reason(s):

- 1 The development hereby permitted must be begun not later than the end of three years from the date of this permission.

Reason: In order to comply with the provisions of Section 91 of the Town and Country Planning Act 1990 (as amended).

- 2 All new external work shall be carried out in materials that resemble, as closely as possible, in colour and texture those of the existing building, unless otherwise specified in the approved application.

Reason: To safeguard the appearance of the premises and the character of the immediate area in accordance with the requirements of policy CS14 of the London Borough of Camden Local Development Framework Core Strategy and policy DP24 and DP25 of the London Borough of Camden Local Development Framework Development Policies.

- 3 The development hereby permitted shall be carried out in accordance with the following approved plans:

AL 0 001; 0 100; 1 100; 0 200; 0 201; 1 200; 1 204; Construction Management Plan; Basement Impact Assessment.

Reason: For the avoidance of doubt and in the interest of proper planning.

- 4 All hard and soft landscaping works shall be carried out to a reasonable standard in accordance with the approved landscape details by not later than the end of the planting season following completion of the development or any phase of the development, whichever is the sooner. Any trees or areas of planting which, within a period of 5 years from the completion of the development, die, are removed or become seriously damaged or diseased, shall be replaced as soon as is reasonably possible and, in any case, by not later than the end of the following planting season, with others of similar size and species, unless the Council gives written consent to any variation.

Reason: To ensure that the landscaping is carried out within a reasonable period and to maintain a satisfactory standard of visual amenity in the scheme in accordance with the requirements of policies CS14 + CS15 of the London Borough of Camden Local Development Framework Core Strategy and policy DP24 of the London Borough of Camden Local Development Framework Development Policies.

- 5 The approved cycle storage facility as shown on drawing AL 1 100 A shall thereafter be provided in its entirety and permanently retained thereafter.

Reason: To ensure the development provides adequate cycle parking facilities in accordance with the requirements of policy CS11 of the London Borough of Camden Local Development Framework Core Strategy and policy DP17 of the London Borough of Camden Local Development Framework Development Policies

- 6 All trees growing from adjoining sites, unless shown on the permitted drawings as being removed, shall be retained and protected from damage in accordance with the approved protection details.

Reason: To ensure that the development will not have an adverse effect on existing trees and in order to maintain the character and amenity of the area in accordance with the requirements of policy CS15 of the London Borough of Camden Local Development Framework Core Strategy

- 7 A plan showing details of the green roof including species, planting density, substrate and a section at scale 1:20 showing that adequate depth is available in terms of the construction and long term viability of the green roof, and a programme for a scheme of maintenance shall be submitted to and approved in writing by the local planning authority before the relevant part of the development commences. The green roof shall be fully provided in accordance with the approved details and thereafter retained and maintained in accordance with the approved scheme of maintenance.

Reason: In order to ensure the development undertakes reasonable measures to take account of biodiversity and the water environment in accordance with policies CS13, CS15 and CS16 of the London Borough of Camden Local Development Framework Core Strategy and policies DP22, DP23 and DP32 of the London Borough of Camden Local Development Framework Development Policies.

- 8 The basement accommodation hereby approved shall not be used as an independent or separate Class C3 dwelling.

Reason: To ensure that the future occupation of the building does not adversely affect the adjoining premises/immediate area by reason the risk of flooding , in accordance with policies CS5 and CS11 of the London Borough of Camden Local Development Framework Core Strategy and policies DP 27 of the London Borough of Camden Local Development Framework Development Policies.

Informative(s):

- 1 Your proposals may be subject to control under the Building Regulations and/or the London Buildings Acts which cover aspects including fire and emergency escape, access and facilities for people with disabilities and sound insulation between dwellings. You are advised to consult the Council's Building Control Service, Camden Town Hall, Argyle Street WC1H 8EQ, (tel: 020-7974 6941).
- 2 Noise from demolition and construction works is subject to control under the Control of Pollution Act 1974. You must carry out any building works that can be heard at the boundary of the site only between 08.00 and 18.00 hours Monday to Friday and 08.00 to 13.00 on Saturday and not at all on Sundays and Public Holidays. You are advised to consult the Council's Compliance and Enforcement team [Regulatory Services], Camden Town Hall, Argyle Street, WC1H 8EQ (Tel. No. 020 7974 4444 or on the website <http://www.camden.gov.uk/ccm/content/contacts/council->

contacts/environment/contact-the-environmental-health-team.en or seek prior approval under Section 61 of the Act if you anticipate any difficulty in carrying out construction other than within the hours stated above.

- 3 In good time, prior to the start of construction (or if appropriate, demolition) on site, the contractor shall discuss and agree with the Council's Engineering Service Network Management team (tel: 020-7974 2410) detailed arrangements for the transportation of goods and materials to and from the site. The Council will prosecute those responsible for any breaches of the provisions of the Highways and Litter Acts which occur as a result of construction on the site
- 4 Your proposals may be subject to control under the Party Wall etc Act 1996 which covers party wall matters, boundary walls and excavations near neighbouring buildings. You are advised to consult a suitably qualified and experienced Building Engineer.
- 5 Your attention is drawn to the fact that there is a separate legal agreement with the Council which relates to the development for which this permission is granted. Information/drawings relating to the discharge of matters covered by the Heads of Terms of the legal agreement should be marked for the attention of the Planning Obligations Officer, Sites Team, Camden Town Hall, Argyle Street, WC1H 8EQ

In dealing with the application, the Council has sought to work with the applicant in a positive and proactive way in accordance with paragraphs 186 and 187 of the National Planning Policy Framework.

Yours faithfully

Culture and Environment Directorate

DECISION



DATED 18 September 2015

(1) ADAM VALENTINE SHERVEY LEWIS and BEATE
MJAALAND

and

(2) COUTTS & COMPANY

and

(3) THE MAYOR AND BURGESSES OF
THE LONDON BOROUGH OF CAMDEN

A G R E E M E N T
relating to land known as
33 South Hill Park Hampstead London NW3 2ST
pursuant to Section 106 of the Town and Country Planning
Act 1990 (as amended)

Andrew Maughan
Head of Legal Services
London Borough of Camden
Town Hall
Judd Street
London WC1H 9LP

Tel: 020 7974 1918
Fax: 020 7974 2962

CLS/COM/ESA/1685.3034
FINAL