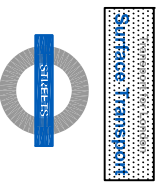
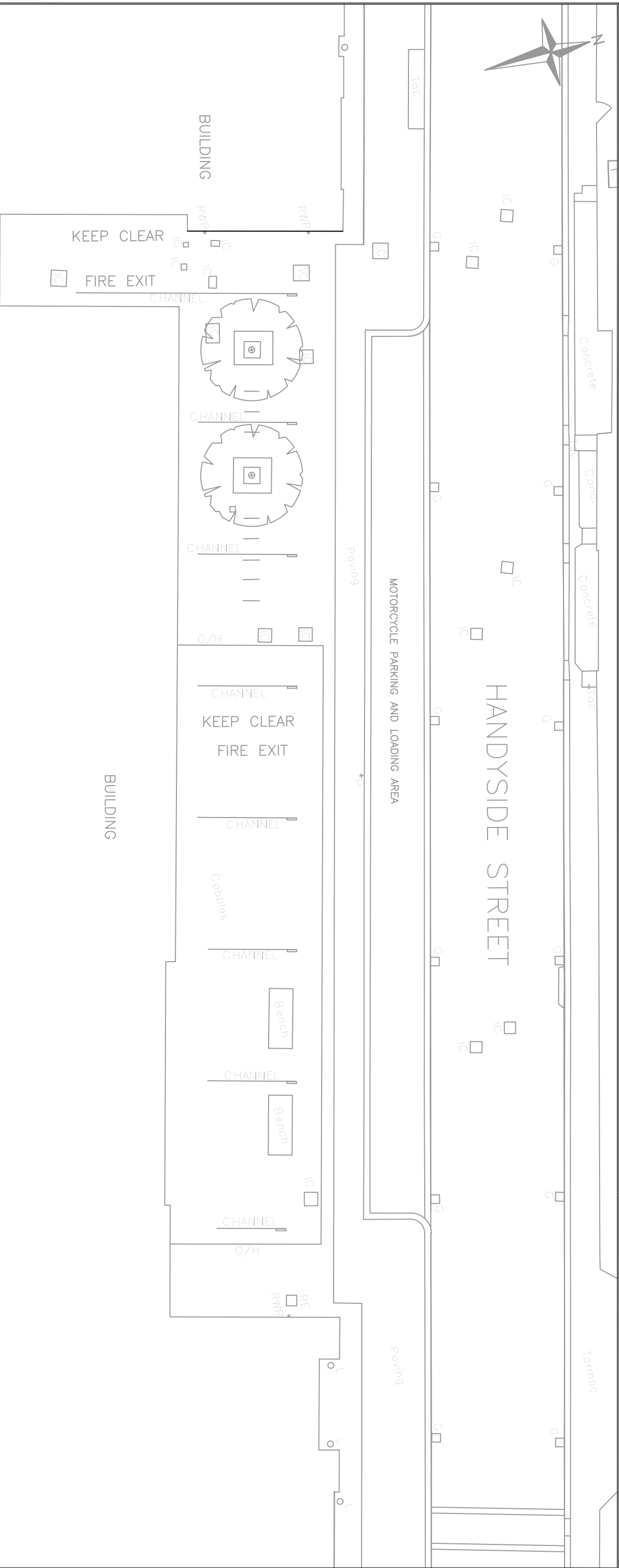
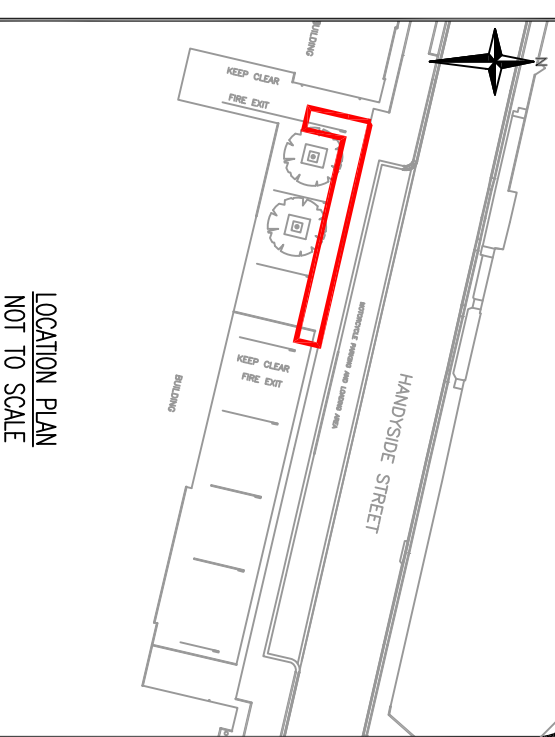


- NOTES:**
1. ALL DIMENSIONS IN METRES UNLESS OTHERWISE STATED.
  2. DO NOT SCALE FROM THIS DRAWING FOR SET OUT PURPOSES.
  3. IF STATUTORY UNDERTAKERS PLANT IS INDICATED AS PRESENT WITHIN THE FOOTPRINT, EXCAVATION WILL TAKE PLACE USING APPROPRIATE AVOIDANCE TECHNIQUES.
  4. WHERE POSSIBLE ALL MATERIALS NOT BEING RE-USED ON SITE ARE TO BE REMOVED TO CONTRACTORS YARD FOR RECYCLING OR ENVIRONMENTALLY FRIENDLY DISPOSAL IN ACCORDANCE WITH ISO 14001.

**KEY:**

	LAMP COLUMN
	ROAD MARKING
	GULLY
	TELEPHONE BOX
	POST BOX
	TACTILE PAVING
	CYCLE STAND
	STATUTORY UNDERTAKERS COVER (TEXT MAY SHOW EG, ELEC, ER, FH, GV, IC, KO, MH, SC, SY, TC, UC or WM)

	REFUSE BIN
	TREE AND TREE PIT
	DUCTING
	POST
	BOLLARD
	SIGN POST
	PAY & DISPLAY MACHINE
	GUARDRAILING



Roads Directorate  
 Pedestra  
 197 Blackfriars Road  
 London  
 SE1 8NJ



Project

SANTANDER CYCLES

Drawing Title

EXISTING LAYOUT  
 CENTRAL ST MARTINS  
 HANDYSIDE STREET

Borough

CAMDEN

Site No.

CA175

Date

Scale

Dwg N°

Status

FOR INFORMATION

Rev	Date	Description	Dm	Chk	App

© Crown copyright and database rights 2011 Ordnance Survey 100039371