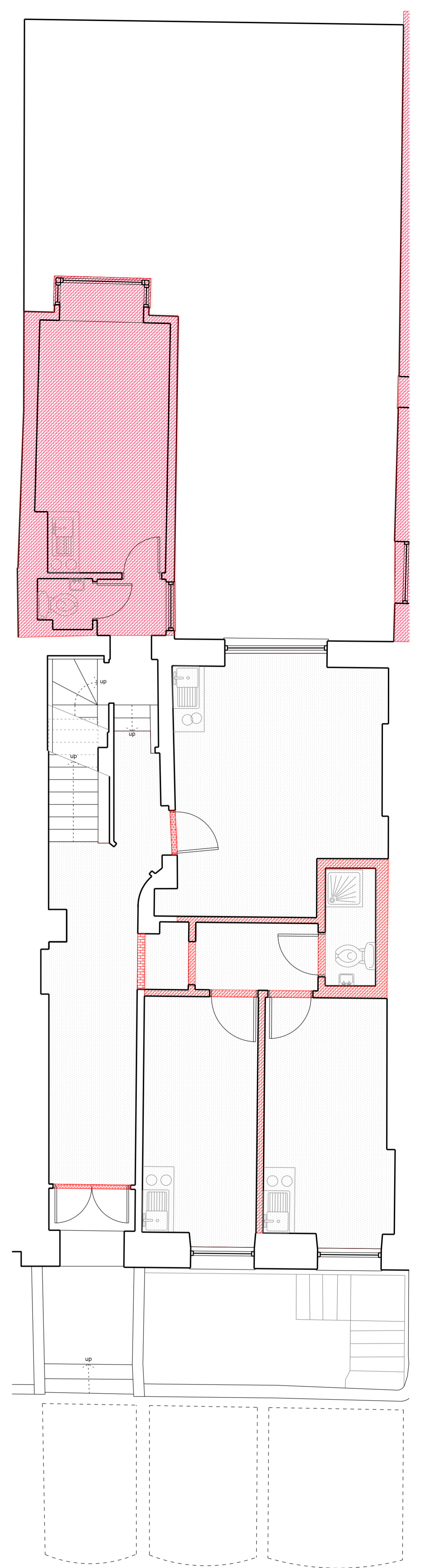


LOWER GROUND FLOOR - DEMOLITION 1:100



UPPER GROUND FLOOR - DEMOLITION 1:100

NOTES

KEY

REVISION / DESCRIPTION DRAWN CHECKED DATE

P01 - PLANNING SUBMISSION (FIRST ISSUE) OOK OOK 28.10.15

OOK ARCHITECTS SHALL HAVE NO RESPONSIBILITY FOR ANY USE MADE OF THIS DOCUMENT OTHER THAN FOR THAT WHICH IT WAS PREPARED AND ISSUED. ALL DIMENSIONS SHOULD BE CHECKED ON SITE. DO NOT SCALE FROM THIS DRAWING. ANY DRAWING ERRORS OR DIVERGENCES SHOULD BE BROUGHT TO THE ATTENTION OF OOK ARCHITECTS.

PROJECT NUMBER PROJECT TITLE DATE

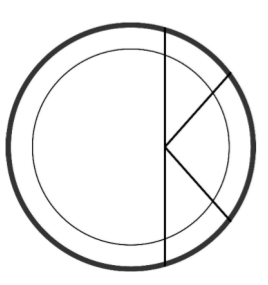
518A 66 GUILFORD STREET 28.10.15

DRAWING TITLE SCALE

Lower & Upper Ground Floor Levels - Proposed Demolition 1:100

STATUS DRAWING No. REVISION

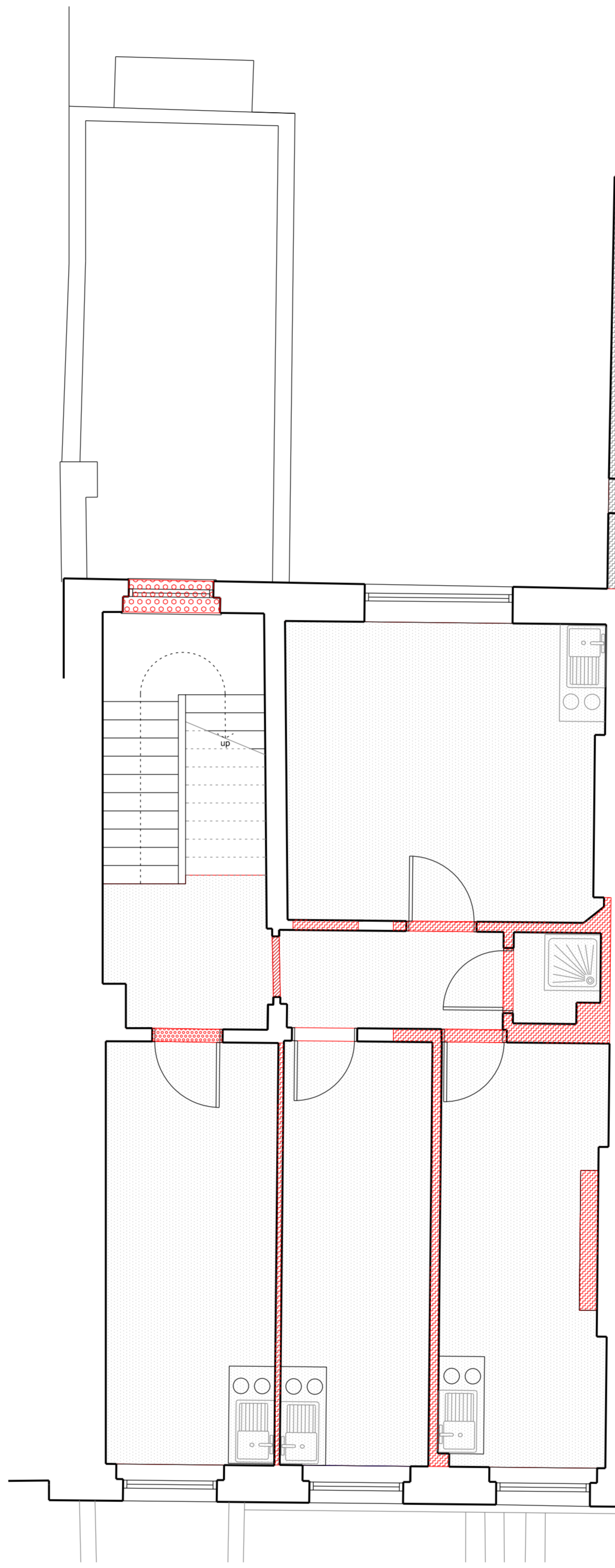
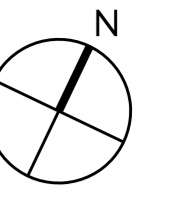
PLANNING 518A-PL-410 P01



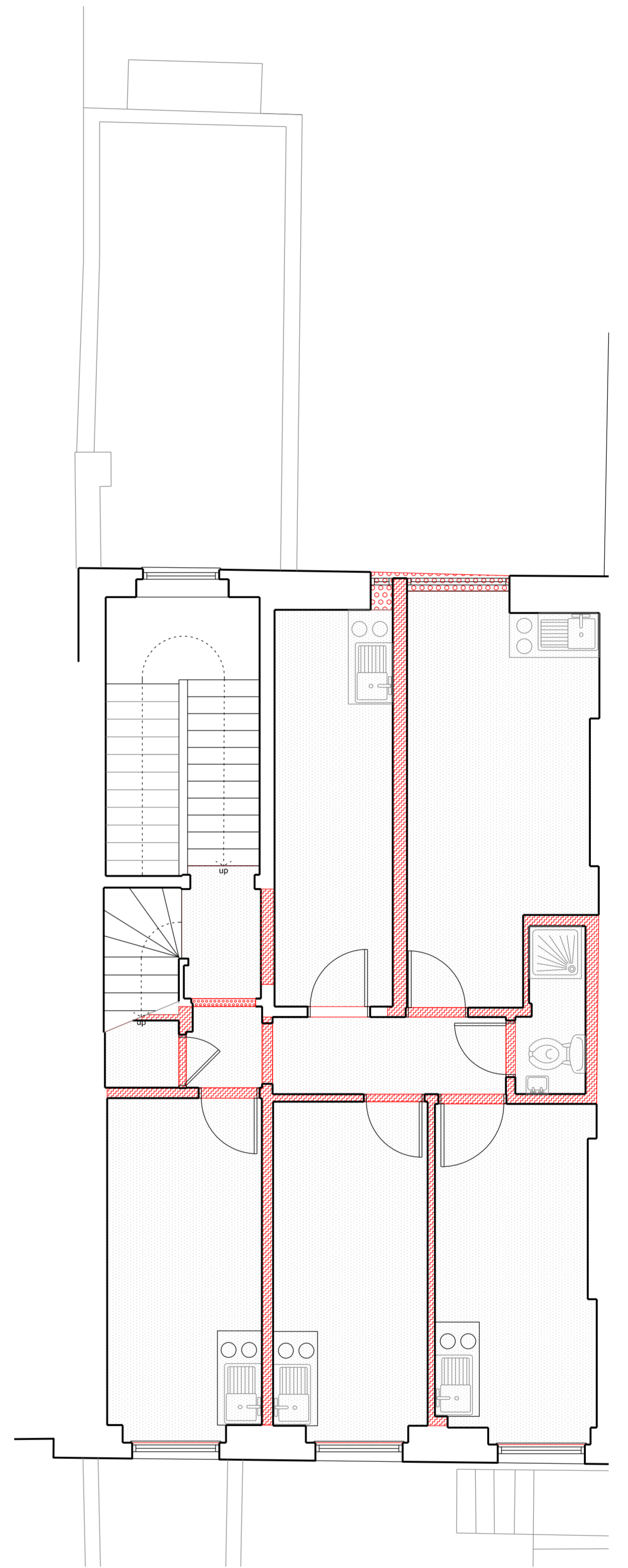
OOK ARCHITECTS

119 Farringdon Road
London EC1R 3DA

studio@ookarchitects.com
www.ookarchitects.com



LEVEL 01 - DEMOLITION 1:100



LEVEL 02 - DEMOLITION 1:100

NOTES

KEY

REVISION / DESCRIPTION	DRAWN	CHECKED	DATE
------------------------	-------	---------	------

P01 - PLANNING SUBMISSION (FIRST ISSUE)	OOK	OOK	28.10.15
---	-----	-----	----------

OOK ARCHITECTS SHALL HAVE NO RESPONSIBILITY FOR ANY USE MADE OF THIS DOCUMENT OTHER THAN FOR THAT WHICH IT WAS PREPARED AND ISSUED. ALL DIMENSIONS SHOULD BE CHECKED ON SITE. DO NOT SCALE FROM THIS DRAWING. ANY DRAWING ERRORS OR DIVERGENCES SHOULD BE BROUGHT TO THE ATTENTION OF OOK ARCHITECTS.

PROJECT NUMBER	PROJECT TITLE	DATE
----------------	---------------	------

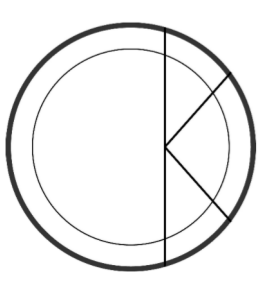
518A	66 GUILFORD STREET	28.10.15
------	--------------------	----------

DRAWING TITLE	SCALE
---------------	-------

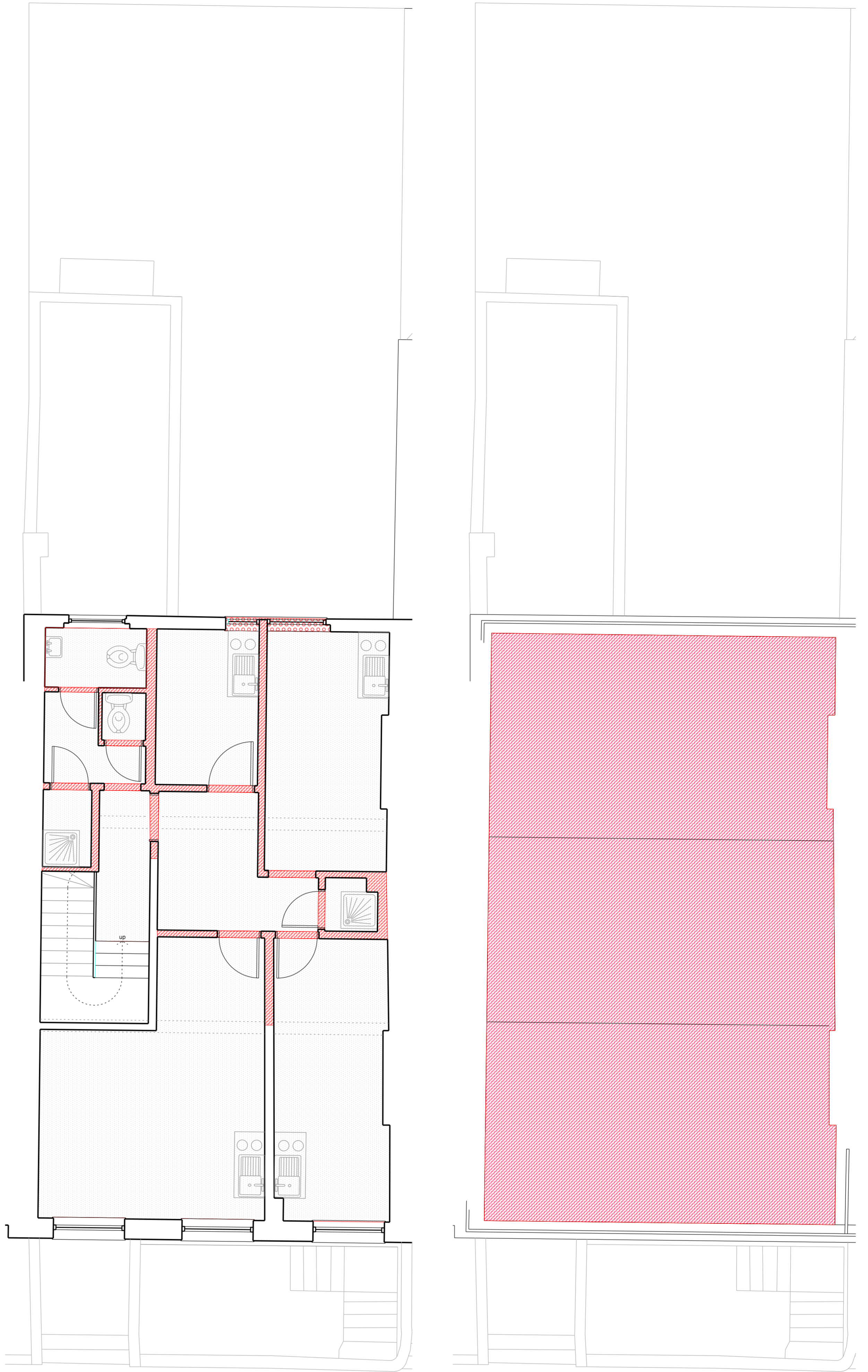
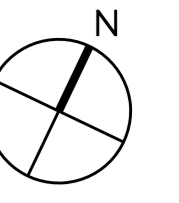
Levels 01 & 02 - Proposed Demolition	1:100
--------------------------------------	-------

STATUS	DRAWING No.	REVISION
--------	-------------	----------

PLANNING	518A-PL-411	P01
----------	-------------	-----



OOK ARCHITECTS
119 Farringdon Road
London EC1R 3DA
studio@ookarchitects.com
www.ookarchitects.com



LEVEL 03 - DEMOLITION - 1:100

ROOF - DEMOLITION - 1:100

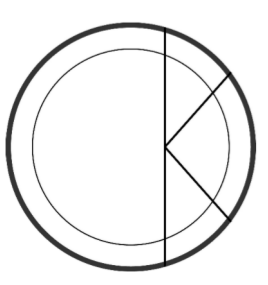
NOTES

KEY

REVISION / DESCRIPTION	DRAWN	CHECKED	DATE
P01 - PLANNING SUBMISSION (FIRST ISSUE)	OOK	OOK	28.10.15

OOK ARCHITECTS SHALL HAVE NO RESPONSIBILITY FOR ANY USE MADE OF THIS DOCUMENT OTHER THAN FOR THAT WHICH IT WAS PREPARED AND ISSUED. ALL DIMENSIONS SHOULD BE CHECKED ON SITE. DO NOT SCALE FROM THIS DRAWING. ANY DRAWING ERRORS OR DIVERGENCES SHOULD BE BROUGHT TO THE ATTENTION OF OOK ARCHITECTS.

PROJECT NUMBER	PROJECT TITLE	DATE
518A	66 GUILFORD STREET	28.10.15
DRAWING TITLE		SCALE
Level 03 & 04 - Proposed Demolition		1:100
STATUS	DRAWING No.	REVISION
PLANNING	518A-PL-412	P01



OOK ARCHITECTS
119 Farringdon Road
London EC1R 3DA
studio@ookarchitects.com
www.ookarchitects.com