

<b>Waste</b>	<b>Version</b>	<b>Update Cycle</b>
<b>BGS Recorded Landfill Sites</b> British Geological Survey - National Geoscience Information Service	June 1996	Not Applicable
<b>Historical Landfill Sites</b> Environment Agency - Thames Region - North East Area	May 2014	Quarterly
<b>Integrated Pollution Control Registered Waste Sites</b> Environment Agency - Thames Region	October 2008	Not Applicable
<b>Licensed Waste Management Facilities (Landfill Boundaries)</b> Environment Agency - Thames Region - North East Area	August 2014	Quarterly
<b>Licensed Waste Management Facilities (Locations)</b> Environment Agency - Thames Region - North East Area	August 2014	Quarterly
<b>Local Authority Landfill Coverage</b> London Borough of Barnet London Borough of Brent - Environmental Health Department London Borough of Camden London Borough of Hackney London Borough of Hammersmith And Fulham - Environmental Health Department London Borough of Haringey - Planning Department London Borough of Islington - Environmental Health Department Royal Borough of Kensington And Chelsea Westminster City Council - Environmental Health Department	May 2000 May 2000 May 2000 May 2000 May 2000 May 2000 May 2000 May 2000 May 2000	Not Applicable Not Applicable Not Applicable Not Applicable Not Applicable Not Applicable Not Applicable Not Applicable Not Applicable
<b>Local Authority Recorded Landfill Sites</b> London Borough of Barnet London Borough of Brent - Environmental Health Department London Borough of Camden London Borough of Hackney London Borough of Hammersmith And Fulham - Environmental Health Department London Borough of Haringey - Planning Department London Borough of Islington - Environmental Health Department Royal Borough of Kensington And Chelsea Westminster City Council - Environmental Health Department	May 2000 May 2000 May 2000 May 2000 May 2000 May 2000 May 2000 May 2000 May 2000	Not Applicable Not Applicable Not Applicable Not Applicable Not Applicable Not Applicable Not Applicable Not Applicable Not Applicable
<b>Registered Landfill Sites</b> Environment Agency - Thames Region - North East Area	March 2003	Not Applicable
<b>Registered Waste Transfer Sites</b> Environment Agency - Thames Region - North East Area	March 2003	Not Applicable
<b>Registered Waste Treatment or Disposal Sites</b> Environment Agency - Thames Region - North East Area	March 2003	Not Applicable

<b>Hazardous Substances</b>	<b>Version</b>	<b>Update Cycle</b>
<b>Control of Major Accident Hazards Sites (COMAH)</b> Health and Safety Executive	August 2014	Bi-Annually
<b>Explosive Sites</b> Health and Safety Executive	November 2013	Bi-Annually
<b>Notification of Installations Handling Hazardous Substances (NIHHS)</b> Health and Safety Executive	November 2000	Not Applicable
<b>Planning Hazardous Substance Enforcements</b> London Borough of Barnet Royal Borough of Kensington And Chelsea London Borough of Haringey Westminster City Council London Borough of Brent London Borough of Camden London Borough of Islington London Borough of Hackney London Borough of Hammersmith And Fulham - Environmental Protection	January 2013 July 2014 March 2013 March 2014 November 2013 October 2014 September 2013 September 2014 September 2014	Annual Rolling Update Annual Rolling Update Annual Rolling Update Annual Rolling Update Annual Rolling Update Annual Rolling Update Annual Rolling Update Annual Rolling Update Annual Rolling Update
<b>Planning Hazardous Substance Consents</b> London Borough of Barnet Royal Borough of Kensington And Chelsea London Borough of Haringey Westminster City Council London Borough of Brent London Borough of Camden London Borough of Islington London Borough of Hackney London Borough of Hammersmith And Fulham - Environmental Protection	January 2013 July 2014 March 2013 March 2014 November 2013 October 2014 September 2013 September 2014 September 2014	Annual Rolling Update Annual Rolling Update Annual Rolling Update Annual Rolling Update Annual Rolling Update Annual Rolling Update Annual Rolling Update Annual Rolling Update Annual Rolling Update



<b>Geological</b>	<b>Version</b>	<b>Update Cycle</b>
<b>BGS 1:625,000 Solid Geology</b> British Geological Survey - National Geoscience Information Service	August 1996	Not Applicable
<b>BGS Estimated Soil Chemistry</b> British Geological Survey - National Geoscience Information Service	January 2010	Annually
<b>BGS Recorded Mineral Sites</b> British Geological Survey - National Geoscience Information Service	April 2014	Bi-Annually
<b>BGS Urban Soil Chemistry</b> British Geological Survey - National Geoscience Information Service	June 2011	Annually
<b>BGS Urban Soil Chemistry Averages</b> British Geological Survey - National Geoscience Information Service	June 2011	Annually
<b>Brine Compensation Area</b> Cheshire Brine Subsidence Compensation Board	August 2011	Not Applicable
<b>Coal Mining Affected Areas</b> The Coal Authority - Mining Report Service	December 2013	As notified
<b>Mining Instability</b> Ove Arup & Partners	October 2000	Not Applicable
<b>Non Coal Mining Areas of Great Britain</b> British Geological Survey - National Geoscience Information Service	July 2014	Not Applicable
<b>Potential for Collapsible Ground Stability Hazards</b> British Geological Survey - National Geoscience Information Service	June 2014	Annually
<b>Potential for Compressible Ground Stability Hazards</b> British Geological Survey - National Geoscience Information Service	June 2014	Annually
<b>Potential for Ground Dissolution Stability Hazards</b> British Geological Survey - National Geoscience Information Service	June 2014	Annually
<b>Potential for Landslide Ground Stability Hazards</b> British Geological Survey - National Geoscience Information Service	June 2014	Annually
<b>Potential for Running Sand Ground Stability Hazards</b> British Geological Survey - National Geoscience Information Service	June 2014	Annually
<b>Potential for Shrinking or Swelling Clay Ground Stability Hazards</b> British Geological Survey - National Geoscience Information Service	June 2014	Annually
<b>Radon Potential - Radon Affected Areas</b> British Geological Survey - National Geoscience Information Service	July 2011	Annually
<b>Radon Potential - Radon Protection Measures</b> British Geological Survey - National Geoscience Information Service	July 2011	Annually
<b>Industrial Land Use</b>	<b>Version</b>	<b>Update Cycle</b>
<b>Contemporary Trade Directory Entries</b> Thomson Directories	August 2014	Quarterly
<b>Fuel Station Entries</b> Catalist Ltd - Experian	August 2014	Quarterly

<b>Sensitive Land Use</b>	<b>Version</b>	<b>Update Cycle</b>
<b>Areas of Adopted Green Belt</b> London Borough of Barnet London Borough of Haringey	August 2014 August 2014	As notified As notified
<b>Areas of Unadopted Green Belt</b> London Borough of Barnet London Borough of Haringey	August 2014 August 2014	As notified As notified
<b>Areas of Outstanding Natural Beauty</b> Natural England	August 2014	Bi-Annually
<b>Environmentally Sensitive Areas</b> Natural England	August 2014	Annually
<b>Forest Parks</b> Forestry Commission	April 1997	Not Applicable
<b>Local Nature Reserves</b> Natural England	October 2014	Bi-Annually
<b>Marine Nature Reserves</b> Natural England	July 2013	Bi-Annually
<b>National Nature Reserves</b> Natural England	September 2014	Bi-Annually
<b>National Parks</b> Natural England	August 2014	Bi-Annually
<b>Nitrate Sensitive Areas</b> Department for Environment, Food and Rural Affairs (DEFRA - formerly FRCA)	February 2012	Not Applicable
<b>Nitrate Vulnerable Zones</b> Department for Environment, Food and Rural Affairs (DEFRA - formerly FRCA)	July 2014	Annually
<b>Ramsar Sites</b> Natural England	March 2014	Bi-Annually
<b>Sites of Special Scientific Interest</b> Natural England	September 2014	Bi-Annually
<b>Special Areas of Conservation</b> Natural England	March 2014	Bi-Annually
<b>Special Protection Areas</b> Natural England	September 2014	Bi-Annually



A selection of organisations who provide data within this report

Data Supplier	Data Supplier Logo
Ordnance Survey	
Environment Agency	
Scottish Environment Protection Agency	
The Coal Authority	
British Geological Survey	
Centre for Ecology and Hydrology	
Natural Resources Wales	
Scottish Natural Heritage	
Natural England	
Public Health England	
Ove Arup	
Peter Brett Associates	

Contact	Name and Address	Contact Details
2	<b>British Geological Survey - Enquiry Service</b> British Geological Survey, Kingsley Dunham Centre, Keyworth, Nottingham, Nottinghamshire, NG12 5GG	Telephone: 0115 936 3143 Fax: 0115 936 3276 Email: enquiries@bgs.ac.uk Website: www.bgs.ac.uk
3	<b>Environment Agency - National Customer Contact Centre (NCCC)</b> PO Box 544, Templeborough, Rotherham, S60 1BY	Telephone: 08708 506 506 Email: enquiries@environment-agency.gov.uk
4	<b>London Borough of Camden - Pollution Projects Team</b> Seventh Floor, Town Hall Extension, Argyle Street, London, WC1H 8EQ	Telephone: 020 7278 4444 Fax: 020 7860 5713 Website: www.camden.gov.uk
5	<b>London Borough of Barnet - Environmental Health Department</b> Building 4, North London Business Park, Oakleigh Road South, London, N11 1NP	Telephone: 020 8359 2000 Fax: 020 8359 4999 Website: www.barnet.gov.uk
6	<b>Landmark Information Group Limited</b> Imperium, Imperial Way, Reading, Berkshire, RG2 0TD	Telephone: 0844 844 9952 Fax: 0844 844 9951 Email: customerservices@landmark.co.uk Website: www.landmarkinfo.co.uk
7	<b>Natural England</b> Suite D, Unex House, Bourges Boulevard, Peterborough, Cambridgeshire, PE1 1NG	Telephone: 0845 600 3078 Email: enquiries@naturalengland.org.uk Website: www.naturalengland.org.uk
8	<b>London Borough of Camden</b> Town Hall, Judd Street, London, WC1H 9JE	Telephone: 020 7974 4444 Fax: 020 7974 6866 Email: info@camden.gov.uk Website: www.camden.gov.uk
9	<b>London Borough of Barnet - Land Charges</b> The Town Hall, The Burroughs, Hendon, LONDON, NW4 4BQ	Telephone: 0208 3592482 Fax: 0208 3592493 Website: www.barnet.gov.uk
-	<b>Public Health England - Radon Survey, Centre for Radiation, Chemical and Environmental Hazards</b> Chilton, Didcot, Oxfordshire, OX11 0RQ	Telephone: 01235 822622 Fax: 01235 833891 Email: radon@phe.gov.uk Website: www.ukradon.org
-	<b>Landmark Information Group Limited</b> Imperium, Imperial Way, Reading, Berkshire, RG2 0TD	Telephone: 0844 844 9952 Fax: 0844 844 9951 Email: customerservices@landmarkinfo.co.uk Website: www.landmarkinfo.co.uk

Please note that the Environment Agency / Natural Resources Wales / SEPA have a charging policy in place for enquiries.



### Index Map

For ease of identification, your site and buffer have been split into Slices, Segments and Quadrants. These are illustrated on the Index Map opposite and explained further below.

#### Slice

Each slice represents a 1:10,000 plot area (2.7km x 2.7km) for your site and buffer. A large site and buffer may be made up of several slices (represented by a red outline), that are referenced by letters of the alphabet, starting from the bottom left corner of the slice 'grid'. This grid does not relate to National Grid lines but is designed to give best fit cover the site and buffer.

#### Segment

A segment represents a 1:2,500 plot area. Segments that have plot files associated with them are shown in dark green, others in light blue. These are numbered from the bottom left hand corner within each slice.

#### Quadrant

A quadrant is a quarter of a segment. These are labelled as NW, NE, SW, SE and are referenced in the datasheet to allow features to be quickly located on plots. Therefore a feature that has a quadrant reference of A7NW will be in Slice A, Segment 7 and the NW Quadrant.

A selection of organisations who provide data within this report:



Envirocheck reports are compiled from 136 different sources of data.

### Client Details

Mr A Davidson, Site Analytical Services Ltd, Unit 14 & 15,  
River Road Business Park, 33 River Road, Barking, IG11  
0EA

### Order Details

Order Number: 60938854\_1\_1  
Customer Ref: 14/22714  
National Grid Reference: 526070, 186210  
Site Area (Ha): 0.09  
Search Buffer (m): 1000

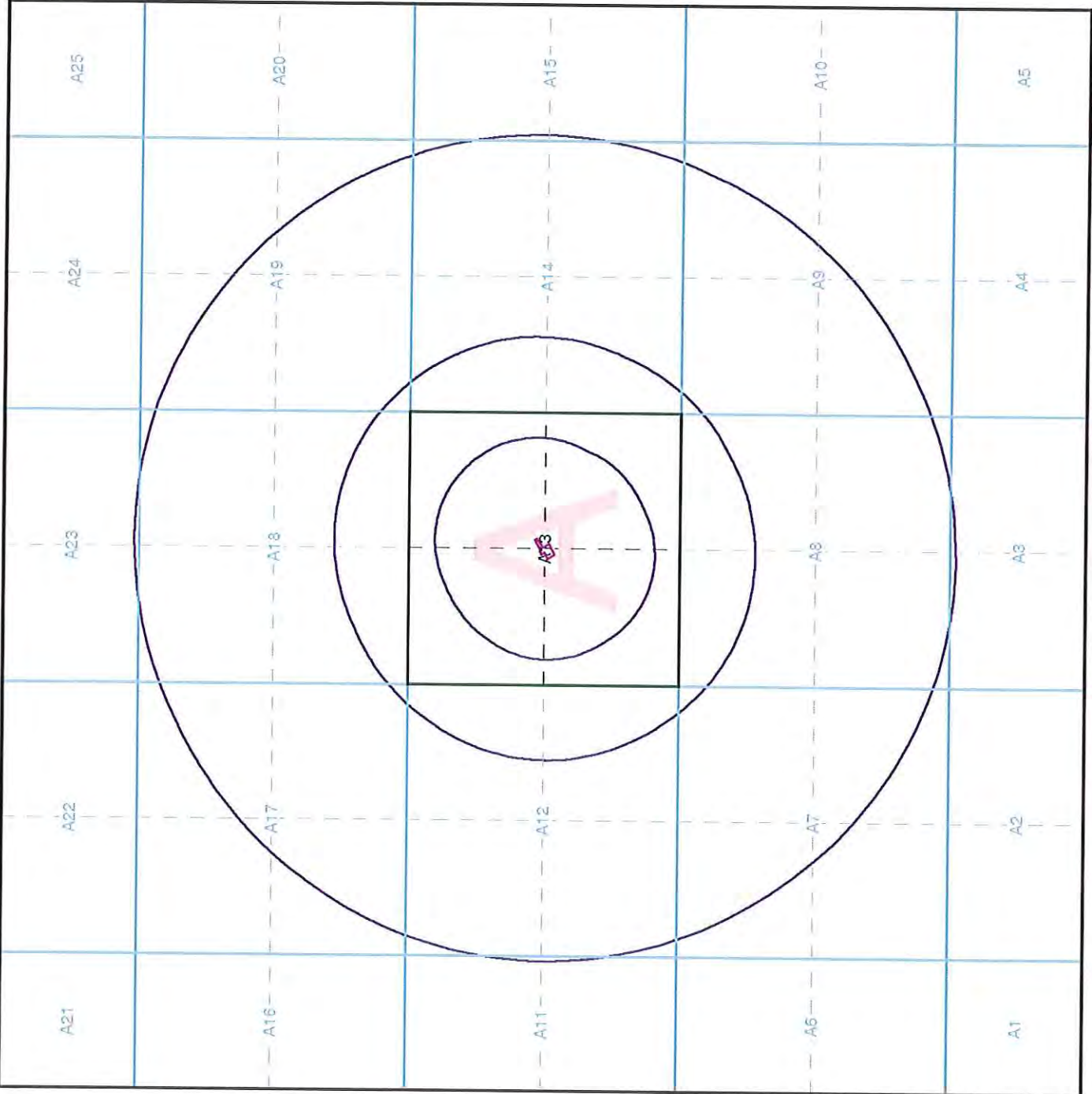
### Site Details

17 Branch Hill, LONDON, NW3 7NA

Full Terms and Conditions can be found on the following link:  
<http://www.landmarkinfo.co.uk/Terms/Show/515>



Tel: 0844 944 9922  
Web: 0844 944 9951  
[www.envirocheck.co.uk](http://www.envirocheck.co.uk)

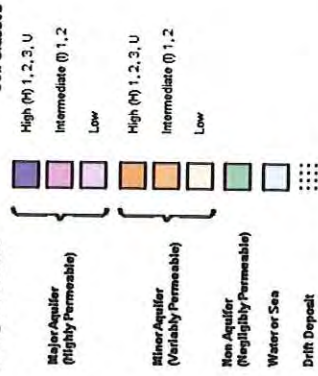




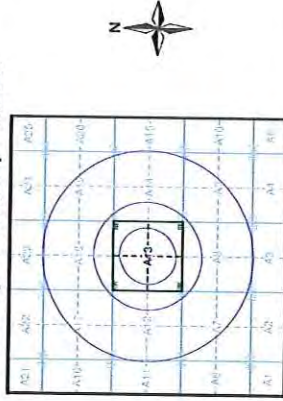
# Groundwater Vulnerability

**General**  
 Specified Site Specified Buffer(s) Bearing Reference Point   
 Site Map ID

## Agency and Hydrological Geological Classes



## Site Sensitivity Context Map - Slice A

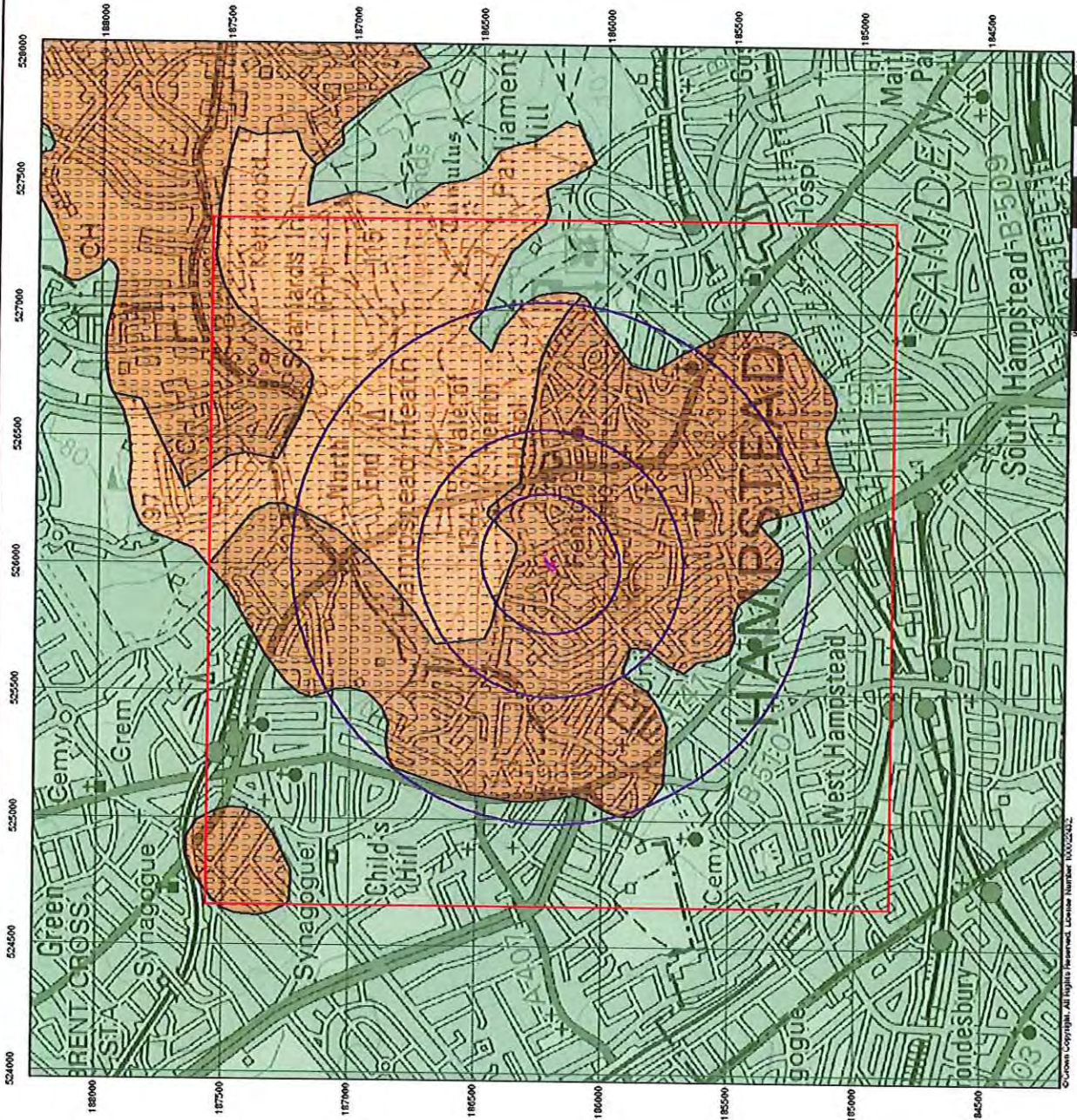


### Order Details

Order Number: 60938654\_1\_1  
 Customer Ref: 14/22714  
 National Grid Reference: 526010, 186210  
 Site: A  
 Site Area (Ha): 0.09  
 Search Buffer (m): 1000

### Site Details

17 Branch Hill, LONDON, NW3 7NA



Copyright. All rights reserved. License Number: 10002432



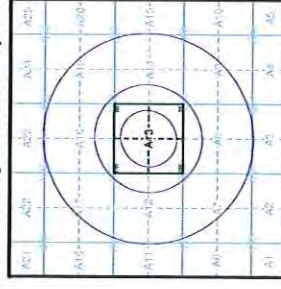


## Bedrock Aquifer Designation

- General**
- Specified Site
  - Specified Buffer(s)
  - × Bearing Reference Point
  - Site
  - Map ID
- Agency and Hydrological Geological Classes**

- Principal Aquifer
- Secondary A Aquifer
- Secondary B Aquifer
- Secondary Undifferentiated
- Unproductive Strata
- Unknown

### Site Sensitivity Context Map - Slice A



### Order Details

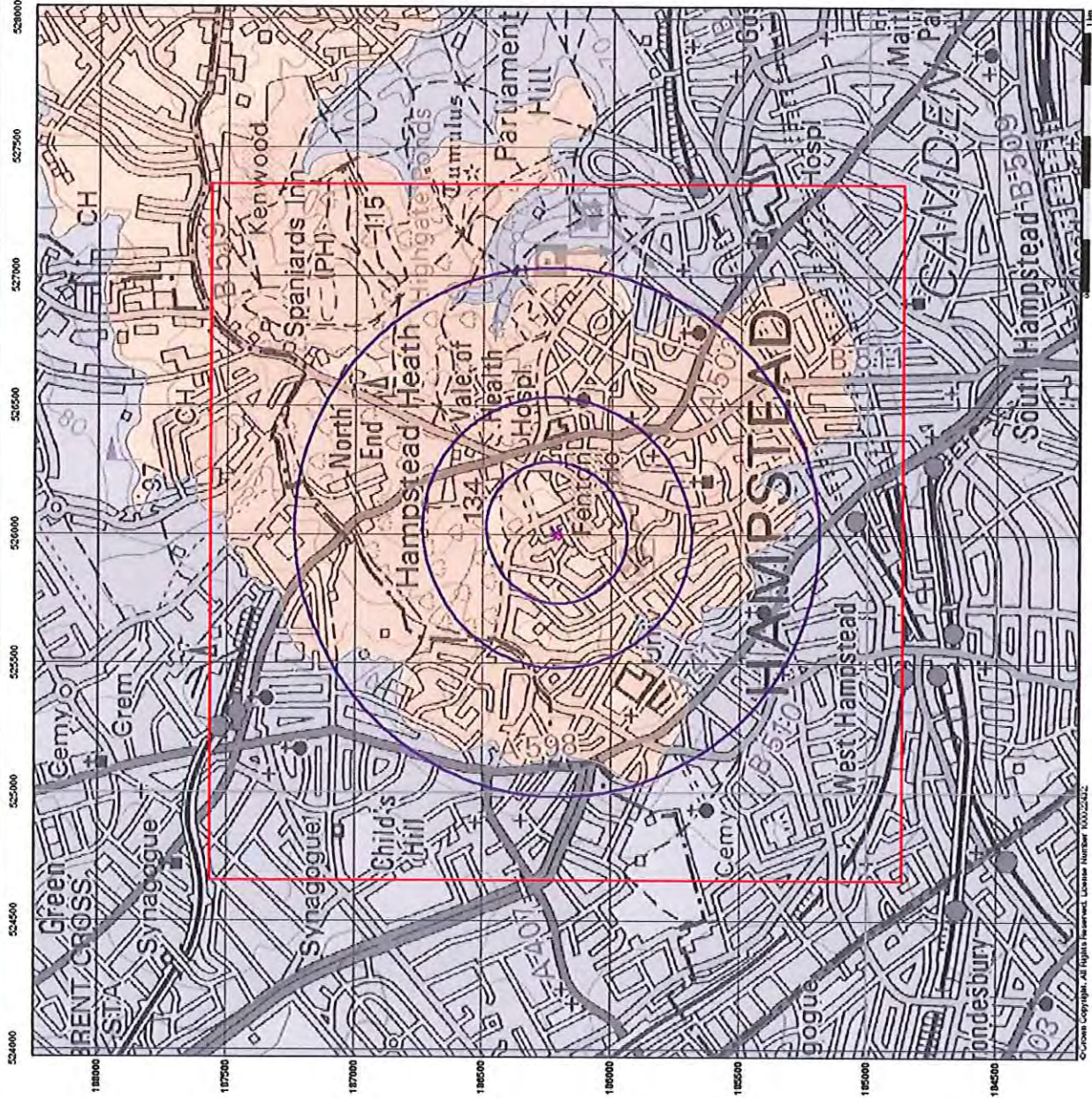
Order Number: 60938854\_1\_1  
 Customer Ref: 1422714  
 National Grid Reference: 526070, 186210  
 Slice: A  
 Site Area (Ha): 0.09  
 Search Buffer (m): 1000

### Site Details

17 Branch Hill, LONDON, NW3 7NA



Tel: 0844 844 9952  
 Fax: 0844 844 9951  
 Web: www.envirocheck.co.uk

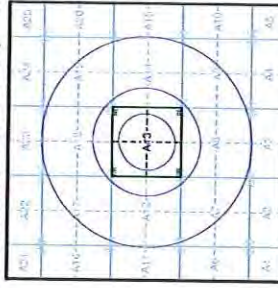




# Superficial Aquifer Designation

- General**
- Specified Site
  - Specified Buffer(s)
  - Map ID
  - Bearing Reference Point
- Agency and Hydrological**
- Principal Aquifer
  - Secondary A Aquifer
  - Secondary B Aquifer
  - Secondary Undifferentiated
  - Unproductive Strata
  - Unknown

## Site Sensitivity Context Map - Slice A



### Order Details

Order Number: 60939854\_1\_1  
 Customer Ref: 14/22714  
 National Grid Reference: 526010, 186210  
 Slice: A  
 Site Area (Ha): 0.09  
 Search Buffer (m): 1000

### Site Details

17 Branch Hill, LONDON, NW3 7NA



Tel: 0844 844 9862  
 Fax: 0844 844 9863  
 Web: www.envirocheck.co.uk



© Crown Copyright. All Rights Reserved. License Number 100023822