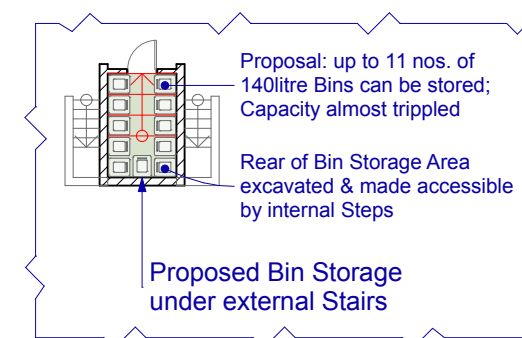
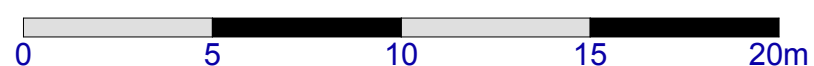


Site Plan (at Lower Ground) - Scale 1:200



This scheme is subject to Planning and Building Control Consent and all other necessary permissions.

Dimensions, areas and levels where given are to be checked on site by the user.

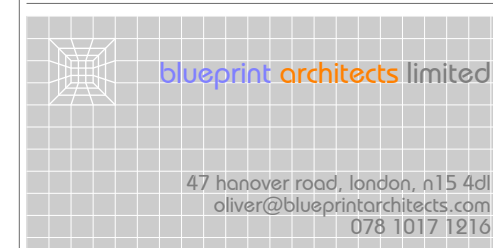
Figured dimensions only are to be taken from this drawing. Any discrepancies are to be reported to the architect before work commences.

This drawing is to be read in conjunction with other relevant drawings and documents.

Notes

Revisions

Rev.A - 21/10/2015
Cycle Stands amended to "Sheffield Stands" according to CPG7 & reduced to 2 Stands (for the 2 proposed Flats)



Planning Application

ROOF EXTENSION

AT
59-60 BELSIZE PARK
LONDON, NW3 4EJ

Siteplan 1:200

drawing no: BSP 01.10_Rev.A

scale @A3: 1:200

project no: 1508

date: 07/10/2015

drawn by / checked by: OG / OG