

# Appendix B



Ordnance Survey®  
Historical Mapping Extract

[www.centremapslive.com](http://www.centremapslive.com)

Site Details:

54 Shirlock Road, NW3 2HS


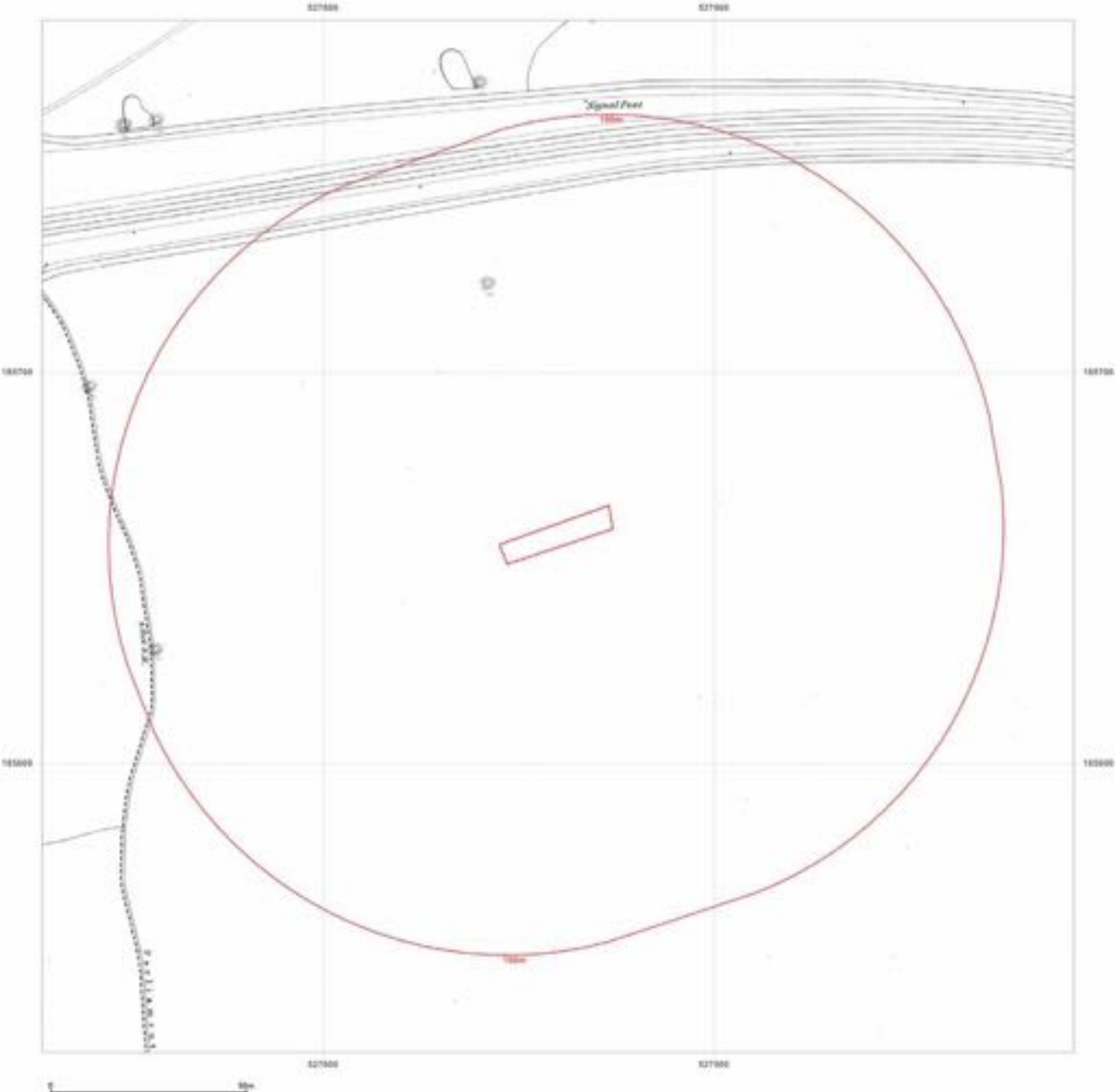
Client Ref: 4873  
Report Ref: CMAPS-CM-414701-4873-270315HIS  
Grid Ref: 527860, 185658

Map Name: 1056 Scale Town Plan

Map date: 1872

Scale: 1:1,056

Printed at: 1:1,056



Surveyed N/A  
Revised N/A  
Edition N/A  
Copyright N/A  
Levelled N/A



Produced by  
Groundsure Insights  
[www.groundsure.com](http://www.groundsure.com)



Supplied by:  
[www.centremapslive.com](http://www.centremapslive.com)  
[groundsure@centremaps.com](mailto:groundsure@centremaps.com)

© Crown copyright and database rights 2015 Ordnance Survey 100035207

Production date: 30 March 2015

To view map legend click here [Legend](#)

Ordnance Survey®  
Historical Mapping Extract

[www.centremapslive.com](http://www.centremapslive.com)

Site Details:

54 Shirlock Road, NW3 2HS


Client Ref: 4873  
Report Ref: CMAPS-CM-414701-4873-270315HIS  
Grid Ref: 527860, 185658

Map Name: 1056 Scale Town Plan

Map date: 1894

Scale: 1:1,056

Printed at: 1:1,056



Surveyed N/A  
Revised N/A  
Edition N/A  
Copyright N/A  
Levelled N/A



Produced by  
Groundsure Insights  
[www.groundsure.com](http://www.groundsure.com)



Supplied by:  
[www.centremapslive.com](http://www.centremapslive.com)  
[groundsure@centremaps.com](mailto:groundsure@centremaps.com)

© Crown copyright and database rights 2015 Ordnance Survey 100035207

Production date: 30 March 2015

To view map legend click here [Legend](#)

# Ordnance Survey® Historical Mapping Extract

[www.centremapslive.com](http://www.centremapslive.com)

## Site Details:

54 Shirlock Road, NW3 2HS

**Client Ref:** 4873  
**Report Ref:** CMAPS-CM-414701-4873-270315HIS  
**Grid Ref:** 527860, 185658

**Map Name:** County Series

**Map date:** 1896

**Scale:** 1:2,500

**Printed at:** 1:2,500



Surveyed 1896  
Revised 1896  
Edition N/A  
Copyright N/A  
Levelled N/A

Surveyed 1896  
Revised 1896  
Edition N/A  
Copyright N/A  
Levelled N/A



Produced by  
Groundsure Insights  
[www.groundsure.com](http://www.groundsure.com)



Supplied by:  
[www.centremapslive.com](http://www.centremapslive.com)  
[groundsure@centremaps.com](mailto:groundsure@centremaps.com)

© Crown copyright and database rights 2015 Ordnance Survey 100035207

Production date: 30 March 2015

To view map legend click here [Legend](#)



Ordnance Survey®  
Historical Mapping Extract

[www.centremapslive.com](http://www.centremapslive.com)

Site Details:

54 Shirlock Road, NW3 2HS

Client Ref: 4873  
Report Ref: CMAPS-CM-414701-4873-270315HIS  
Grid Ref: 527860, 185658

Map Name: County Series

Map date: 1915


Scale: 1:2,500

Printed at: 1:2,500



Surveyed 1915  
Revised 1915  
Edition N/A  
Copyright N/A  
Levelled N/A

Surveyed 1915  
Revised 1915  
Edition N/A  
Copyright N/A  
Levelled N/A



Produced by  
Groundsure Insights  
[www.groundsure.com](http://www.groundsure.com)



Supplied by:  
[www.centremapslive.com](http://www.centremapslive.com)  
[groundsure@centremaps.com](mailto:groundsure@centremaps.com)

© Crown copyright and database rights 2015 Ordnance Survey 100035207

Production date: 30 March 2015

To view map legend click here [Legend](#)

Ordnance Survey®  
Historical Mapping Extract

[www.centremapslive.com](http://www.centremapslive.com)

Site Details:

54 Shirlock Road, NW3 2HS

Client Ref: 4873  
Report Ref: CMAPS-CM-414701-4873-270315HIS  
Grid Ref: 527860, 185658

Map Name: County Series


Map date: 1936

Scale: 1:2,500

Printed at: 1:2,500



Surveyed 1936  
Revised 1936  
Edition N/A  
Copyright N/A  
Levelled N/A



Produced by  
Groundsure Insights  
[www.groundsure.com](http://www.groundsure.com)



Supplied by:  
[www.centremapslive.com](http://www.centremapslive.com)  
[groundsure@centremaps.com](mailto:groundsure@centremaps.com)

© Crown copyright and database rights 2015 Ordnance Survey 100035207

Production date: 30 March 2015

To view map legend click here [Legend](#)



# Ordnance Survey® Historical Mapping Extract

[www.centremapslive.com](http://www.centremapslive.com)

## Site Details:

54 Shirlock Road, NW3 2HS

**Client Ref:** 4873  
**Report Ref:** CMAPS-CM-414701-4873-270315HIS  
**Grid Ref:** 527860, 185658

**Map Name:** National Grid

**Map date:** 1952

**Scale:** 1:1,250

**Printed at:** 1:2,000



Surveyed 1952 Revised 1952 Edition N/A Copyright N/A Levelled N/A	Surveyed 1952 Revised 1952 Edition N/A Copyright N/A Levelled 1934
Surveyed 1952 Revised 1952 Edition N/A Copyright N/A Levelled 1934	Surveyed 1952 Revised 1952 Edition N/A Copyright N/A Levelled 1934



Produced by  
Groundsure Insights  
[www.groundsure.com](http://www.groundsure.com)



Supplied by:  
[www.centremapslive.com](http://www.centremapslive.com)  
[groundsure@centremaps.com](mailto:groundsure@centremaps.com)

© Crown copyright and database rights 2015 Ordnance Survey 100035207

Production date: 27 March 2015

To view map legend click here [Legend](#)

Ordnance Survey®  
Historical Mapping Extract

[www.centremapslive.com](http://www.centremapslive.com)

**Site Details:**

54 Shirlock Road, NW3 2HS

**Client Ref:** 4873  
**Report Ref:** CMAPS-CM-414701-4873-270315HIS  
**Grid Ref:** 527860, 185658

**Map Name:** National Grid

**Map date:** 1952-1953

**Scale:** 1:2,500

**Printed at:** 1:2,500



Surveyed 1953  
Revised 1953  
Edition 1954  
Copyright N/A  
Levelled 1934

Surveyed 1952  
Revised 1952  
Edition 1954  
Copyright N/A  
Levelled 1934



Produced by  
Groundsure Insights  
[www.groundsure.com](http://www.groundsure.com)



Supplied by:  
[www.centremapslive.com](http://www.centremapslive.com)  
[groundsure@centremaps.com](mailto:groundsure@centremaps.com)

© Crown copyright and database rights 2015 Ordnance Survey 100035207

Production date: 27 March 2015

To view map legend click here [Legend](#)





Ordnance Survey®  
Historical Mapping Extract

[www.centremapslive.com](http://www.centremapslive.com)

Site Details:

54 Shirlock Road, NW3 2HS

Client Ref: 4873  
Report Ref: CMAPS-CM-414701-4873-270315HIS  
Grid Ref: 527860, 185658

Map Name: National Grid

Map date: 1965-1967

Scale: 1:2,500

Printed at: 1:2,500



Surveyed 1965  
Revised 1965  
Edition N/A  
Copyright 1970  
Levelled 1954

Surveyed 1967  
Revised 1967  
Edition N/A  
Copyright 1970  
Levelled 1954



Produced by  
Groundsure Insights  
[www.groundsure.com](http://www.groundsure.com)



Supplied by:  
[www.centremapslive.com](http://www.centremapslive.com)  
[groundsure@centremaps.com](mailto:groundsure@centremaps.com)

© Crown copyright and database rights 2015 Ordnance Survey 100035207

Production date: 27 March 2015

To view map legend click here [Legend](#)

# Ordnance Survey® Historical Mapping Extract


[www.centremapslive.com](http://www.centremapslive.com)

### Site Details:

54 Shirlock Road, NW3 2HS

**Client Ref:** 4873  
**Report Ref:** CMAPS-CM-414701-4873-270315HIS  
**Grid Ref:** 527860, 185658

**Map Name:** National Grid  
**Map date:** 1973-1974  
**Scale:** 1:1,250  
**Printed at:** 1:2,000



Surveyed 1952 Revised 1973 Edition N/A Copyright 1974 Levelled 1954	Surveyed N/A Revised N/A Edition N/A Copyright N/A Levelled N/A
Surveyed 1952 Revised 1973 Edition N/A Copyright 1974 Levelled 1954	Surveyed N/A Revised N/A Edition N/A Copyright N/A Levelled N/A



Produced by  
Groundsure Insights  
[www.groundsure.com](http://www.groundsure.com)



Supplied by:  
[www.centremapslive.com](http://www.centremapslive.com)  
[groundsure@centremaps.com](mailto:groundsure@centremaps.com)

© Crown copyright and database rights 2015 Ordnance Survey 100035207

Production date: 27 March 2015

To view map legend click here [Legend](#)

# Ordnance Survey® Historical Mapping Extract

[www.centremapslive.com](http://www.centremapslive.com)

### Site Details:

54 Shirlock Road, NW3 2HS

**Client Ref:** 4873  
**Report Ref:** CMAPS-CM-414701-4873-270315HIS  
**Grid Ref:** 527860, 185658

**Map Name:** National Grid  
**Map date:** 1991  
**Scale:** 1:1,250  
**Printed at:** 1:2,000



Surveyed N/A Revised N/A Edition N/A Copyright 1991 Levelled N/A	Surveyed 1991 Revised 1991 Edition N/A Copyright 1991 Levelled N/A
Surveyed 1991 Revised 1991 Edition N/A Copyright 1991 Levelled N/A	Surveyed 1991 Revised 1991 Edition N/A Copyright 1991 Levelled N/A



Produced by  
Groundsure Insights  
[www.groundsure.com](http://www.groundsure.com)



Supplied by:  
[www.centremapslive.com](http://www.centremapslive.com)  
[groundsure@centremaps.com](mailto:groundsure@centremaps.com)

© Crown copyright and database rights 2015 Ordnance Survey 100035207

Production date: 27 March 2015

To view map legend click here [Legend](#)