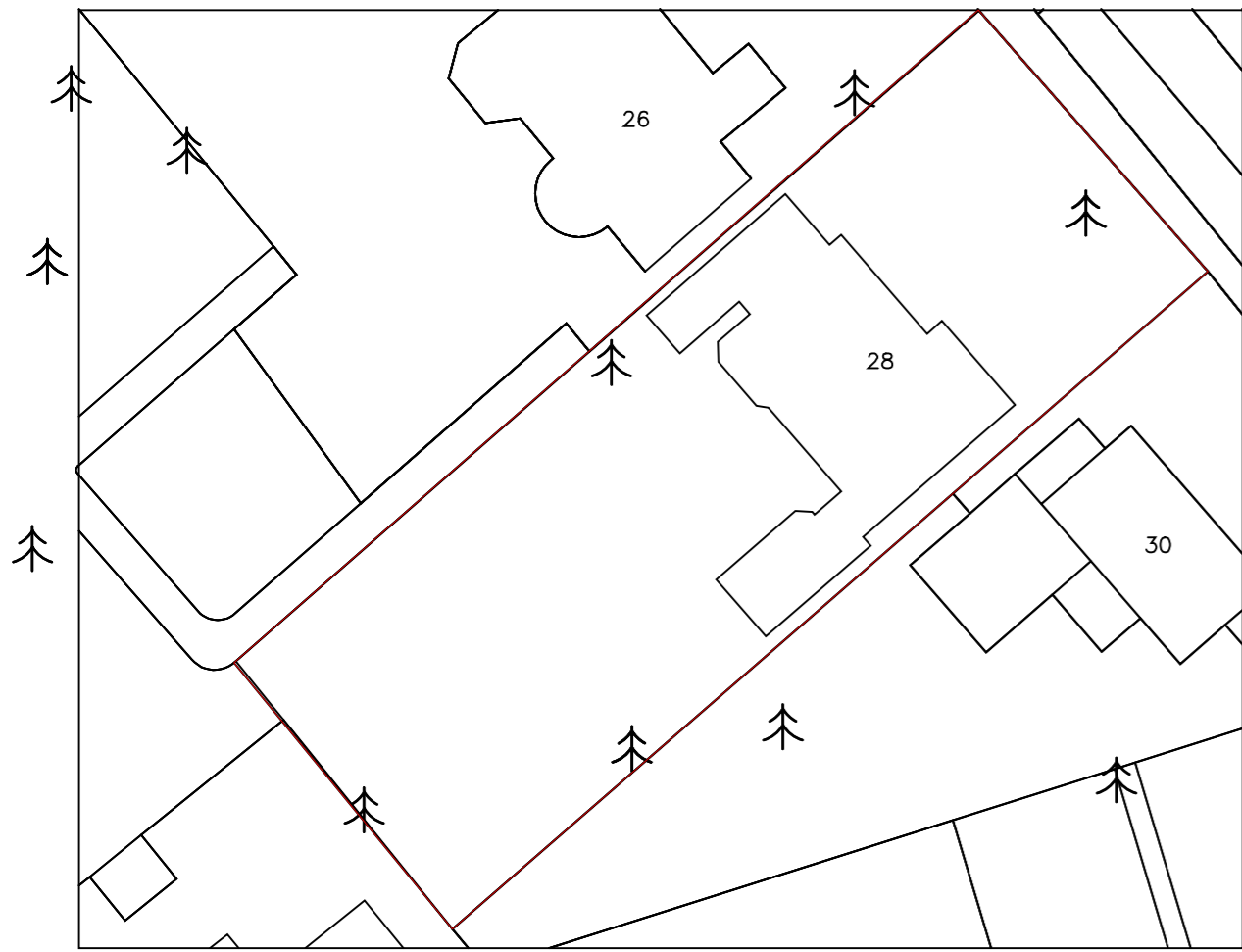
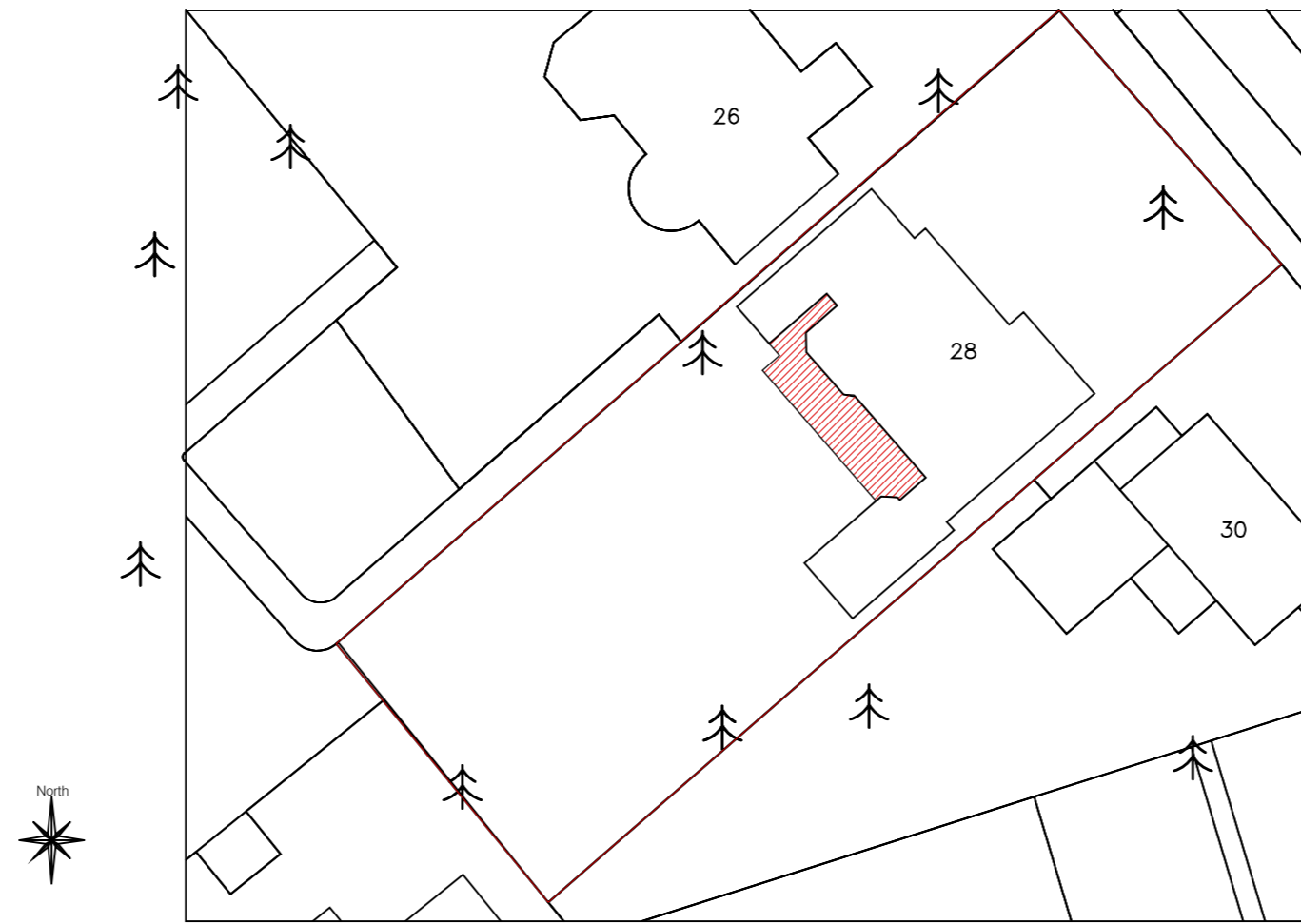


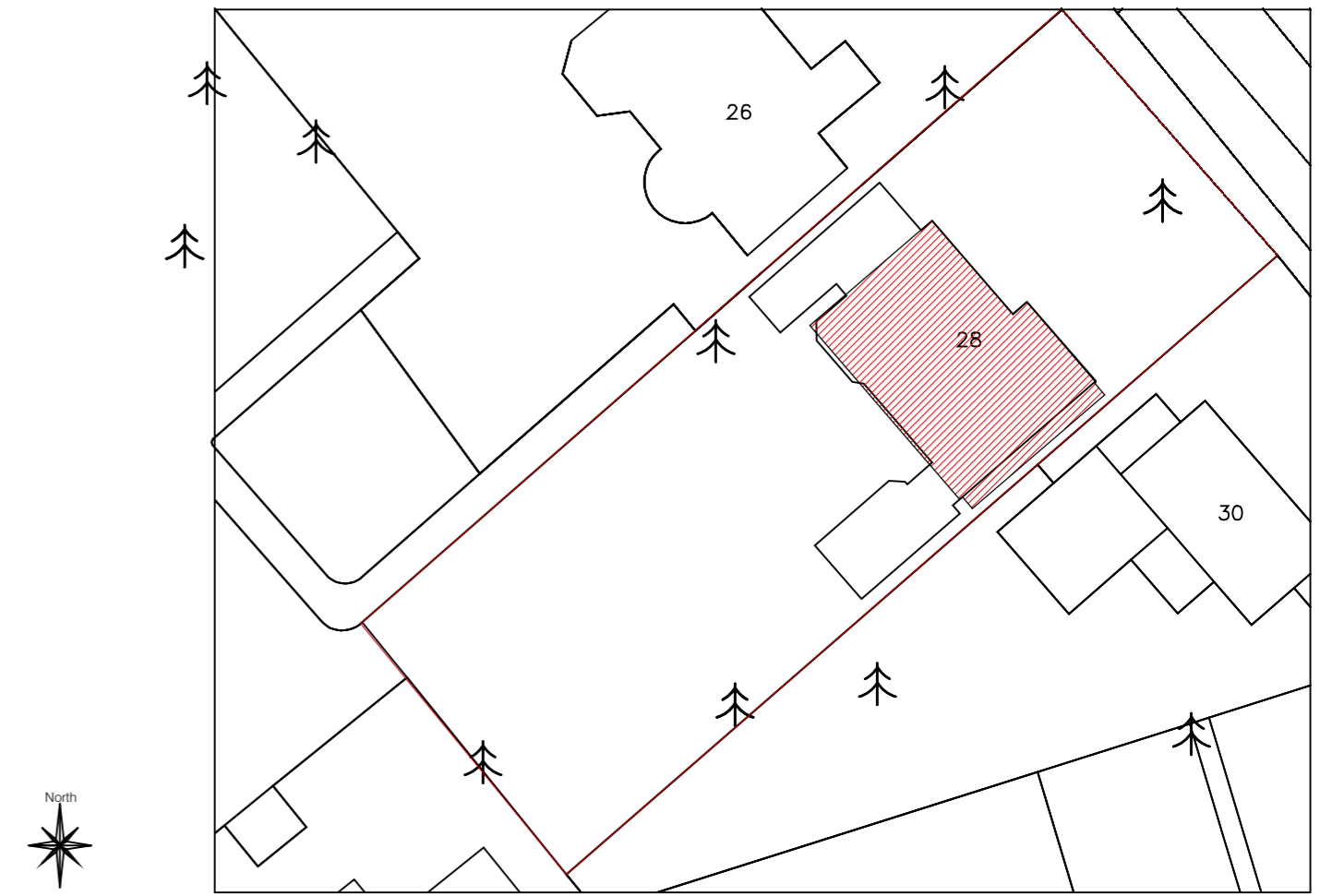
Please note that construction must only commence once planning, building control and any other approvals have been received. It is the responsibility of the owner/contractor to commence prior to these approvals.



EXISTING BLOCK PLAN SCALE 1:1250



PROPOSED BLOCK PLAN SCALE 1:1250
SHOWING EXTENSIONS AT GROUND FLOOR LEVEL

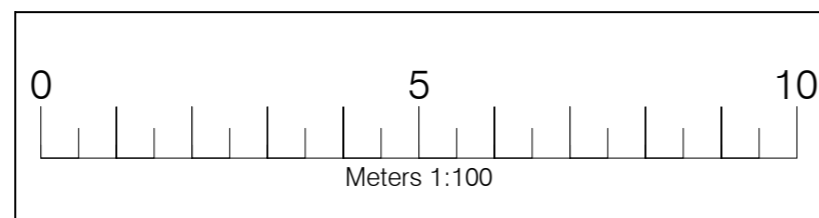


PROPOSED BLOCK PLAN SCALE 1:1250
SHOWING EXTENSIONS AT BASEMENT LEVEL



(c) UKMap Copyright. The GeoInformation Group 2015 Licence No. LANDMLON100003121118

LOCATION PLAN SCALE 1:1250



Legend	
Walls Removed	
New Walls	
Existing Walls to Remain	
Roof Structure	
Sound Separating Walls	
Boundary	

IMPORTANT GENERAL NOTE
The specification is to be read in conjunction with the plans/section details, and other associated structural details as may be provided.
All work is to be carried out to the Local Authority Planning and Building Regulations Approval, and the Codes of Practice and British Standards as necessary.
All dimensions, levels, sizes, positions and locations of particulars as indicated on drawings are to be verified by the appointed Contractor on site prior to engaging in works. Any discrepancies must be reported to the Architect/Quantity Engineer or responsible person's immediately.
The Contractor is responsible for ensuring compliance with the CDM Regulations, and appropriate Health & Safety on site precautions.
The Client/Building Owner must obtain any necessary PARTY WALL AGREEMENTS, prior to engaging in the works on site.

Revision	Date	Description

A2	Paper Size	Scale	Control 360 Ltd, Trading as
	1:1250/500	1:1250/500	DontMoveExtend.com Planning Permission Specialists
	Revision	1st	info@construct360.co.uk Tel: 0208 206 0011 Site Address
Drawn/Checked By	AP/HW	Sep-15	Location & Block Plans
28 Harley Road London NW3 3BN		Drawing Number	HR28-1005

COPYRIGHT ©