

## Historical Aerial Photography

Published 1946 - 1949

Source map scale - 1:1,250

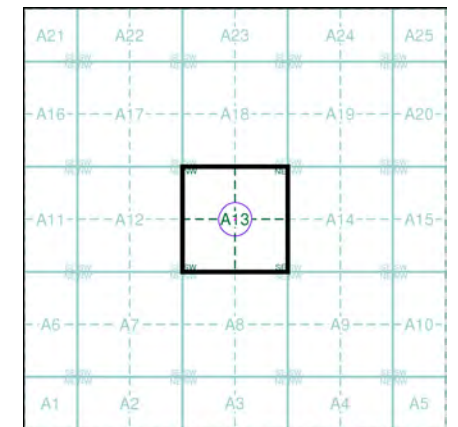
The Historical Aerial Photos were produced by the Ordnance Survey at a scale of 1:1,250 and 1:10,560 from Air Force photography. They were produced between 1944 and 1951 as an interim measure, pending preparation of conventional mapping, due to post war resource shortages. New security measures in the 1950's meant that every photograph was re-checked for potentially unsafe information with security sites replaced by fake fields or clouds. The original editions were withdrawn and only later made available after a period of fifty years although due to the accuracy of the editing, without viewing both revisions it is not easy to spot the edits. Where available Landmark have included both revisions.

© THE BRITISH LIBRARY BOARD. ALL RIGHTS RESERVED. Licence No:8048

### Map Name(s) and Date(s)

TO2685SWTO2685SE	1946	1949
	1:1,250	1:1,250
TO2685NWTO2685NE	1949	1949
	1:1,250	1:1,250
TO2685SWTO2685SE	1946	1946
	1:1,250	1:1,250

### Historical Aerial Photography - Segment A13




### Order Details

Order Number: 69108266\_1\_1  
 Customer Ref: J12252 HC  
 National Grid Reference: 526550, 185710  
 Slice: A  
 Site Area (Ha): 0.01  
 Search Buffer (m): 100

### Site Details

2 Gayton Road, LONDON, NW3 1TX



### Ordnance Survey Plan

Published 1954

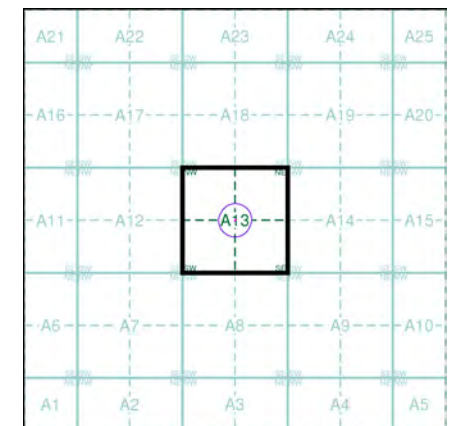
Source map scale - 1:1,250

The historical maps shown were reproduced from maps predominantly held at the scale adopted for England, Wales and Scotland in the 1840's. In 1854 the 1:2,500 scale was adopted for mapping urban areas and by 1896 it covered the whole of what were considered to be the cultivated parts of Great Britain. The published date given below is often some years later than the surveyed date. Before 1938, all OS maps were based on the Cassini Projection, with independent surveys of a single county or group of counties, giving rise to significant inaccuracies in outlying areas.

### Map Name(s) and Date(s)

Q2686SV	Q2686SE
954	954
:1,250	:1,250
Q2685NV	Q2685NE
954	954
:1,250	:1,250
Q2685SW	Q2685SE
954	954
:1,250	:1,250

### Historical Map - Segment A13

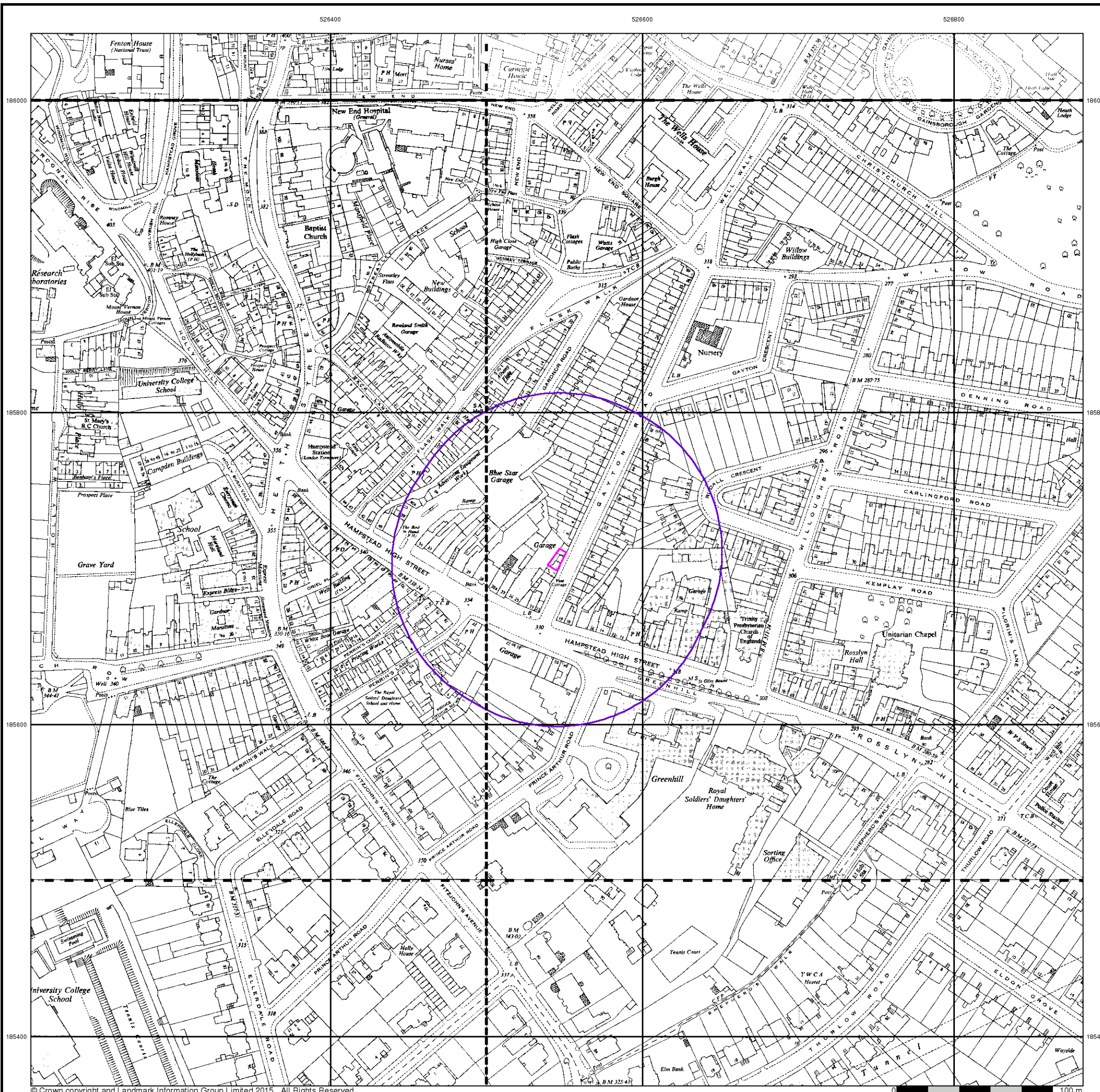


### Order Details

Order Number: 69108266\_1\_1  
 Customer Ref: J12252 HC  
 National Grid Reference: 526550, 185710  
 Slice: A  
 Site Area (Ha): 0.01  
 Search Buffer (m): 100

### Site Details

2 Gayton Road, LONDON, NW3 1TX



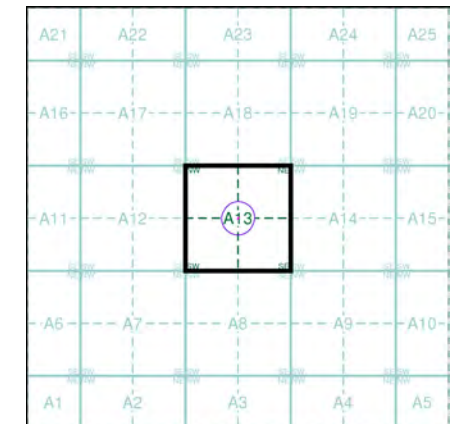
**Ordnance Survey Plan**  
**Published 1954 - 1955**  
**Source map scale - 1:2,500**

The historical maps shown were reproduced from maps predominantly held at the scale adopted for England, Wales and Scotland in the 1840's. In 1854 the 1:2,500 scale was adopted for mapping urban areas and by 1896 it covered the whole of what were considered to be the cultivated parts of Great Britain. The published date given below is often some years later than the surveyed date. Before 1938, all OS maps were based on the Cassini Projection, with independent surveys of a single county or group of counties, giving rise to significant inaccuracies in outlying areas.

**Map Name(s) and Date(s)**

TQ2686 1954 1:2,500
TQ2685 1955 1:2,500

**Historical Map - Segment A13**

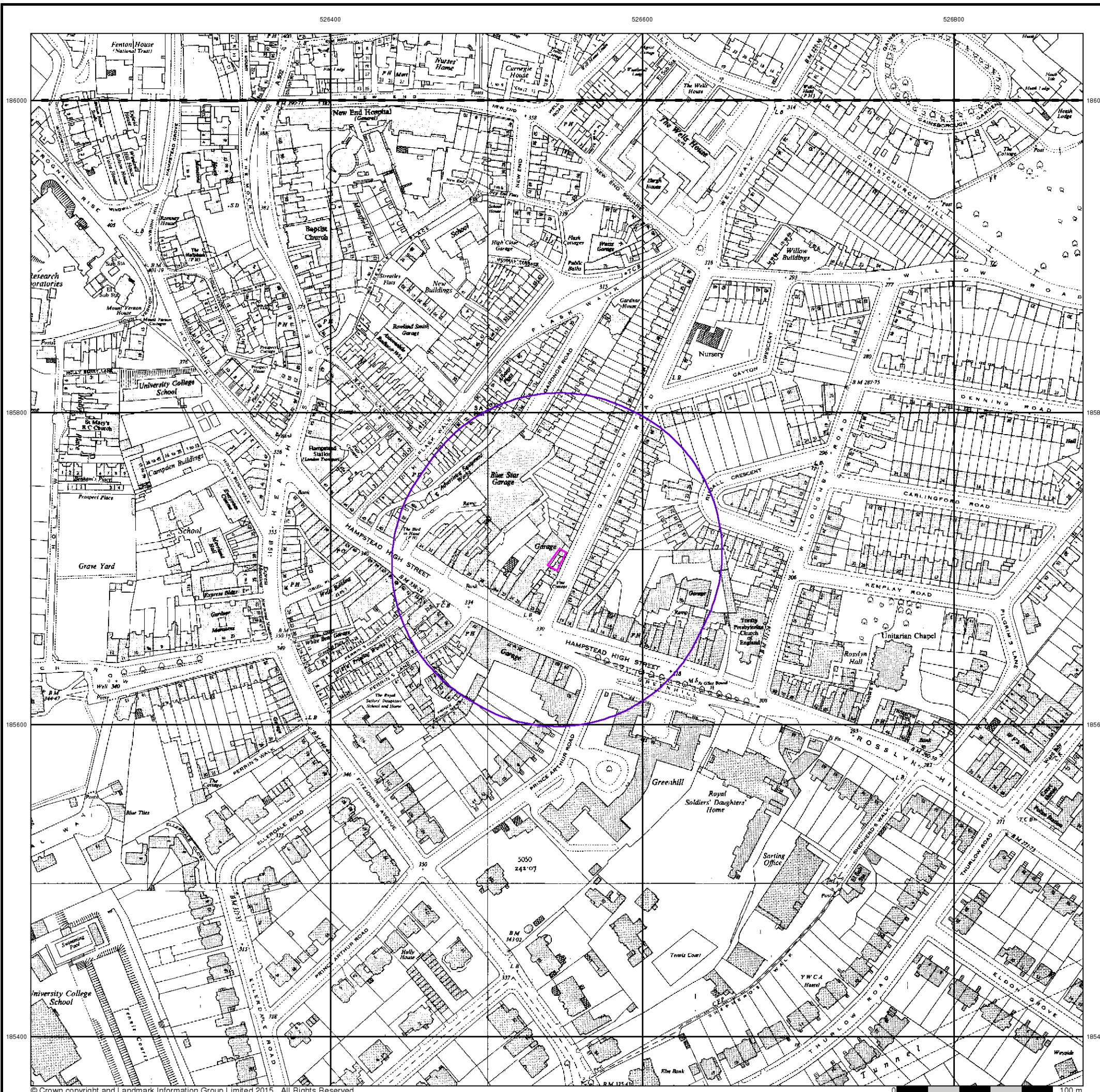


**Order Details**

Order Number: 69108266\_1\_1  
 Customer Ref: J12252 HC  
 National Grid Reference: 526550, 185710  
 Slice: A  
 Site Area (Ha): 0.01  
 Search Buffer (m): 100

**Site Details**

2 Gayton Road, LONDON, NW3 1TX



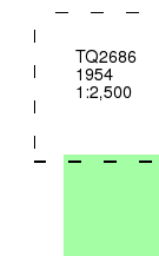
### Additional SIMs

**Published 1954**

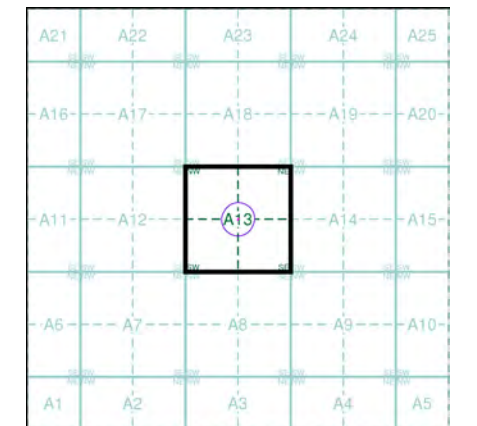
**Source map scale - 1:2,500**

The SIM cards (Ordnance Survey's 'Survey of Information on Microfilm') are further, minor editions of mapping which were produced and published in between the main editions as an area was updated. They date from 1947 to 1994, and contain detailed information on buildings, roads and land-use. These maps were produced at both 1:2,500 and 1:1,250 scales.

### Map Name(s) and Date(s)



### Historical Map - Segment A13

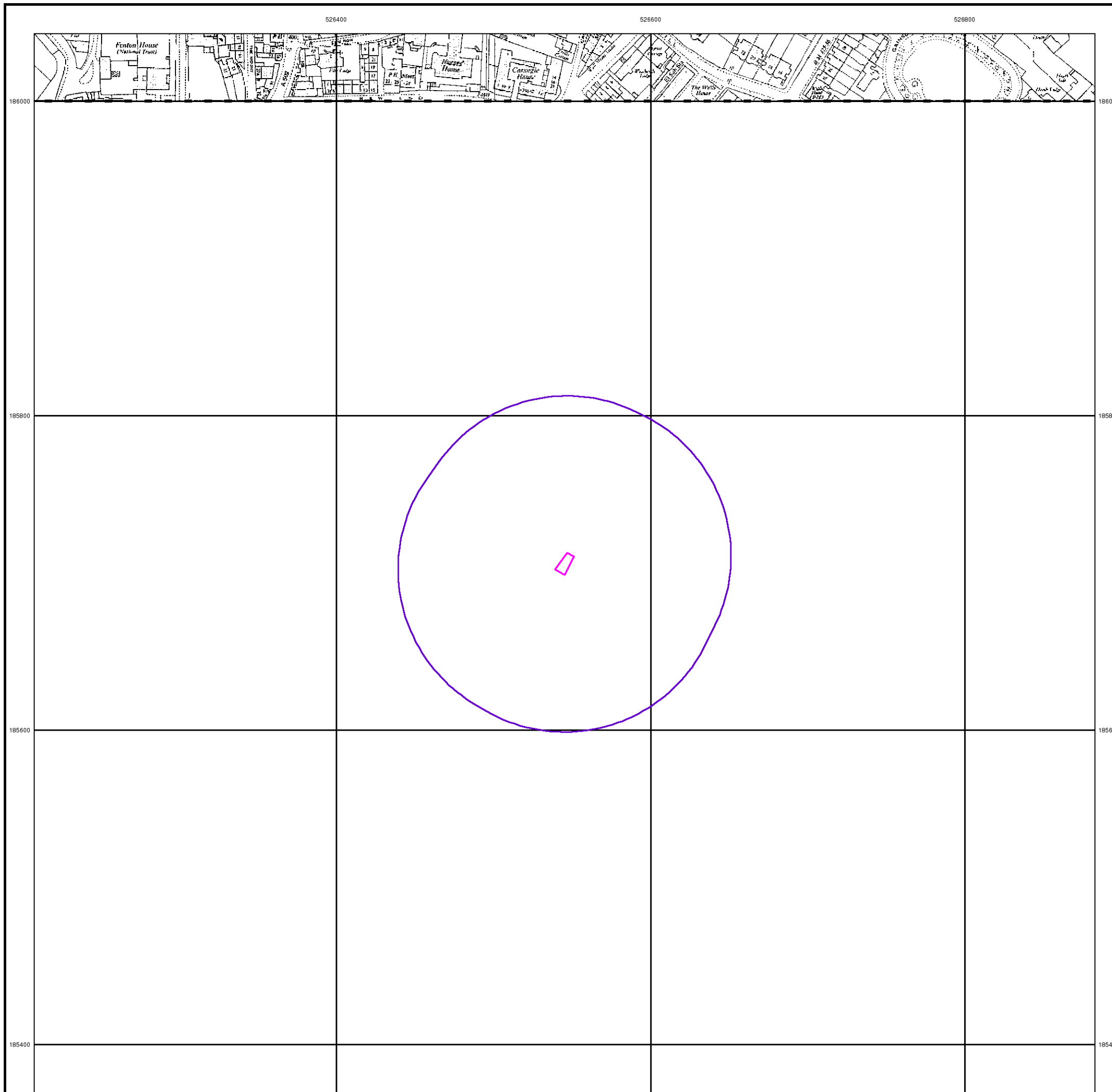


### Order Details

Order Number: 69108266\_1\_1  
 Customer Ref: J12252 HC  
 National Grid Reference: 526550, 185710  
 Slice: A  
 Site Area (Ha): 0.01  
 Search Buffer (m): 100

### Site Details

2 Gayton Road, LONDON, NW3 1TX



### Additional SIMs

Published 1954 - 1987

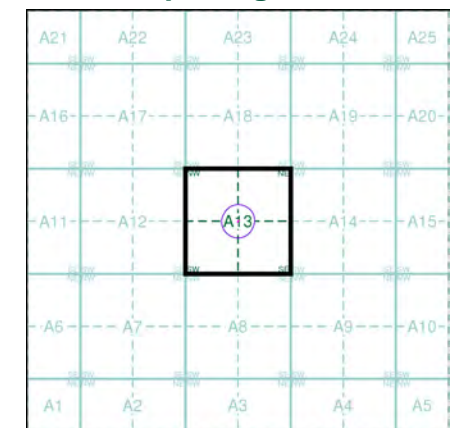
Source map scale - 1:1,250

The SIM cards (Ordnance Survey's 'Survey of Information on Microfilm') are further, minor editions of mapping which were produced and published in between the main editions as an area was updated. They date from 1947 to 1994, and contain detailed information on buildings, roads and land-use. These maps were produced at both 1:2,500 and 1:1,250 scales.

### Map Name(s) and Date(s)

Q2686SW	Q2686SE
1954	1954
1:1,250	1:1,250
Q2685NW	Q2685NE
1954	1987
1:1,250	1:1,250
Q2685SE	
1986	
1:1,250	

### Historical Map - Segment A13

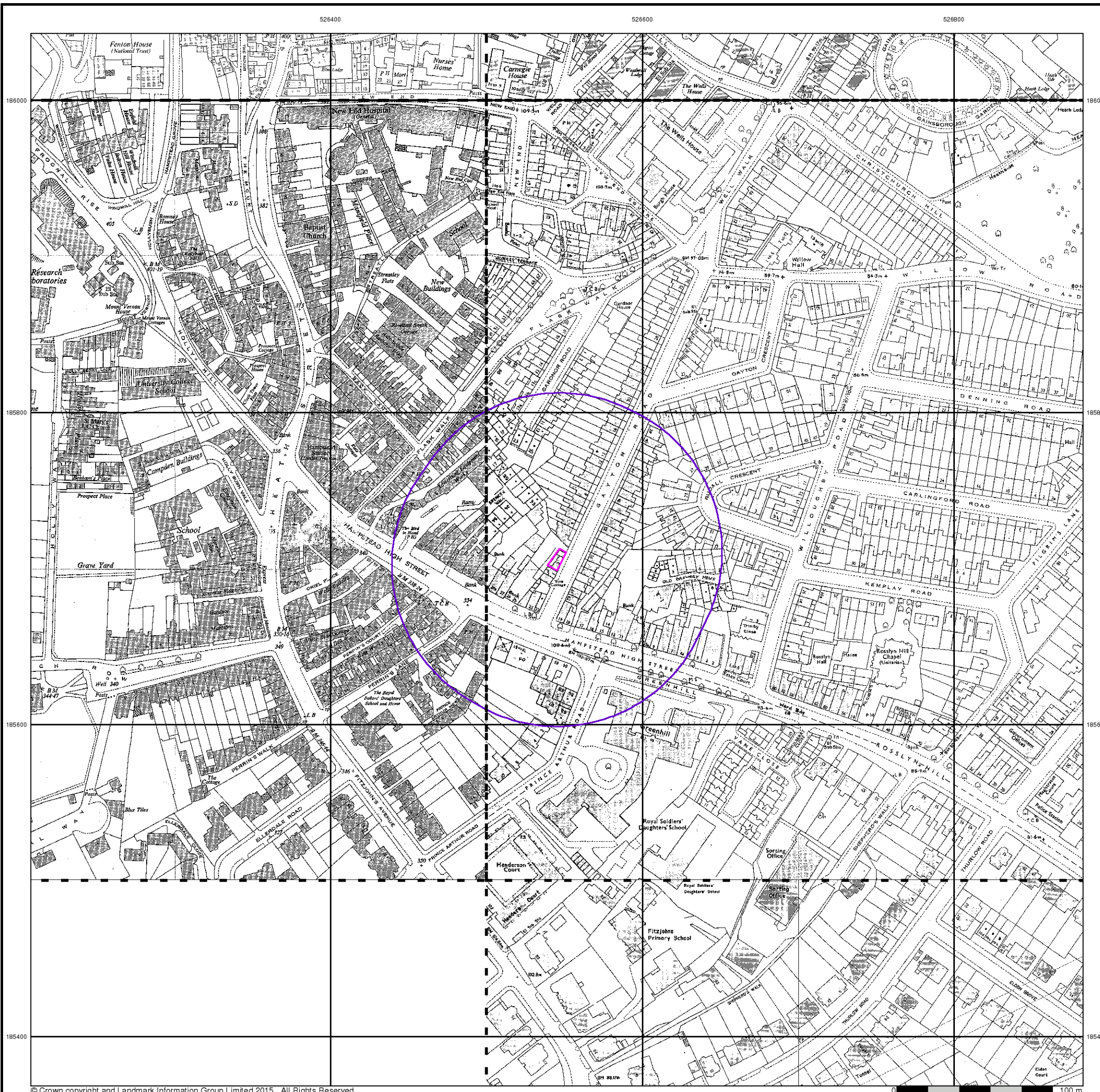


### Order Details

Order Number: 69108266\_1\_1  
 Customer Ref: J12252 HC  
 National Grid Reference: 526550, 185710  
 Slice: A  
 Site Area (Ha): 0.01  
 Search Buffer (m): 100

### Site Details

2 Gayton Road, LONDON, NW3 1TX



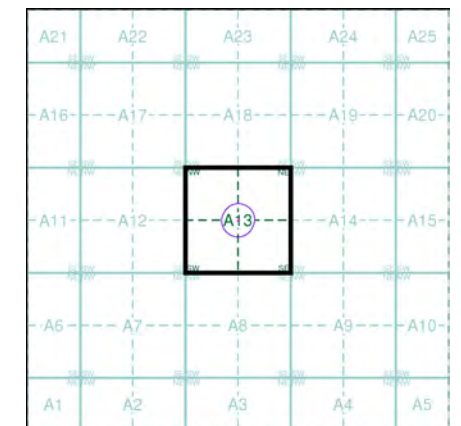
**Ordnance Survey Plan**  
**Published 1966 - 1973**  
**Source map scale - 1:1,250**

The historical maps shown were reproduced from maps predominantly held at the scale adopted for England, Wales and Scotland in the 1840's. In 1854 the 1:2,500 scale was adopted for mapping urban areas and by 1896 it covered the whole of what were considered to be the cultivated parts of Great Britain. The published date given below is often some years later than the surveyed date. Before 1938, all OS maps were based on the Cassini Projection, with independent surveys of a single county or group of counties, giving rise to significant inaccuracies in outlying areas.

**Map Name(s) and Date(s)**

Q2686SW	973	1:1,250
Q2685NW	966	1:1,250
Q2685NE	966	1:1,250
Q2685SW	970	1:1,250
Q2685SE	966	1:1,250

**Historical Map - Segment A13**

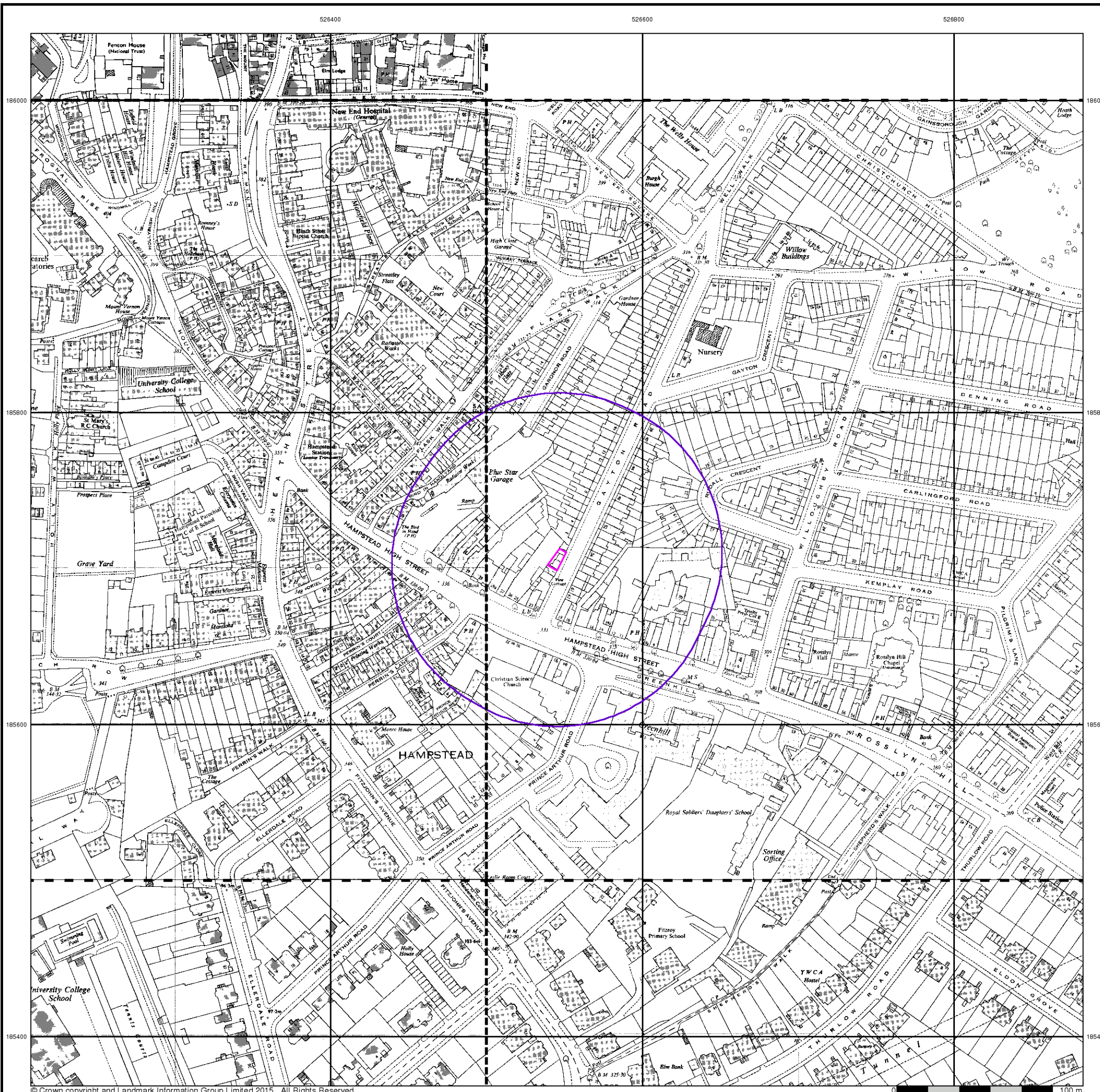


**Order Details**

Order Number: 69108266\_1\_1  
 Customer Ref: J12252 HC  
 National Grid Reference: 526550, 185710  
 Slice: A  
 Site Area (Ha): 0.01  
 Search Buffer (m): 100

**Site Details**

2 Gayton Road, LONDON, NW3 1TX



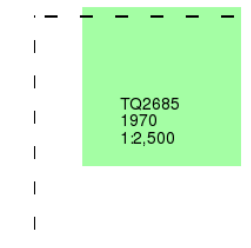
### Ordnance Survey Plan

Published 1970

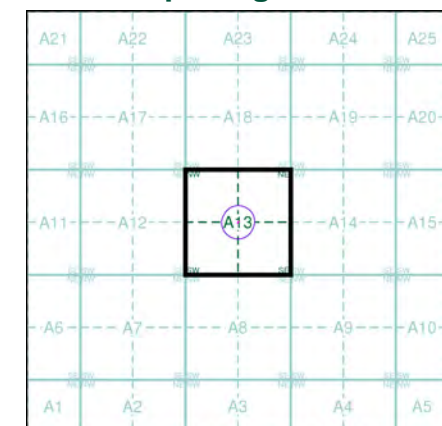
Source map scale - 1:2,500

The historical maps shown were reproduced from maps predominantly held at the scale adopted for England, Wales and Scotland in the 1840's. In 1854 the 1:2,500 scale was adopted for mapping urban areas and by 1896 it covered the whole of what were considered to be the cultivated parts of Great Britain. The published date given below is often some years later than the surveyed date. Before 1938, all OS maps were based on the Cassini Projection, with independent surveys of a single county or group of counties, giving rise to significant inaccuracies in outlying areas.

### Map Name(s) and Date(s)



### Historical Map - Segment A13

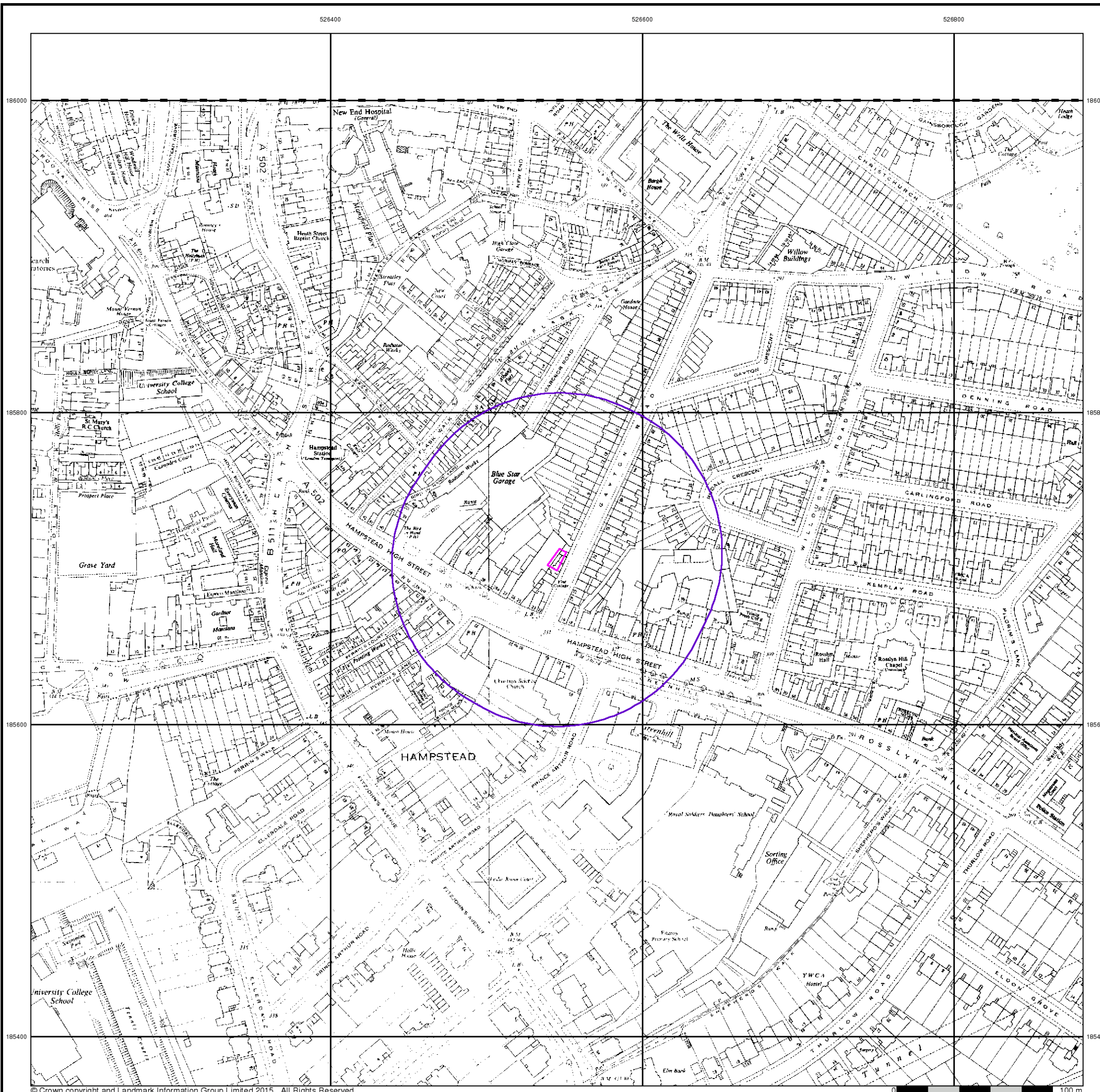


### Order Details

Order Number: 69108266\_1\_1  
 Customer Ref: J12252 HC  
 National Grid Reference: 526550, 185710  
 Slice: A  
 Site Area (Ha): 0.01  
 Search Buffer (m): 100

### Site Details

2 Gayton Road, LONDON, NW3 1TX



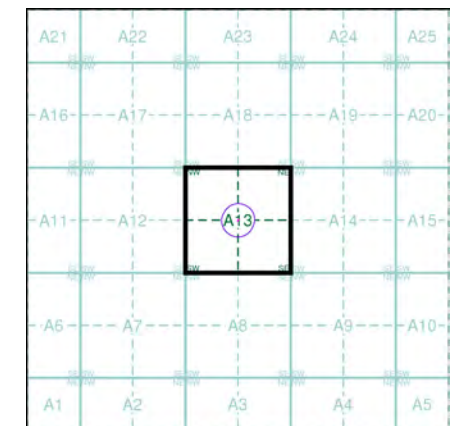
**Ordnance Survey Plan**  
**Published 1973 - 1979**  
**Source map scale - 1:1,250**

The historical maps shown were reproduced from maps predominantly held at the scale adopted for England, Wales and Scotland in the 1840's. In 1854 the 1:2,500 scale was adopted for mapping urban areas and by 1896 it covered the whole of what were considered to be the cultivated parts of Great Britain. The published date given below is often some years later than the surveyed date. Before 1938, all OS maps were based on the Cassini Projection, with independent surveys of a single county or group of counties, giving rise to significant inaccuracies in outlying areas.

**Map Name(s) and Date(s)**

TQ2885NW 1974 1:1,250	TQ2885NE 1973 1:1,250
TQ2885SW 1979 1:1,250	TQ2885SE 1979 1:1,250

**Historical Map - Segment A13**

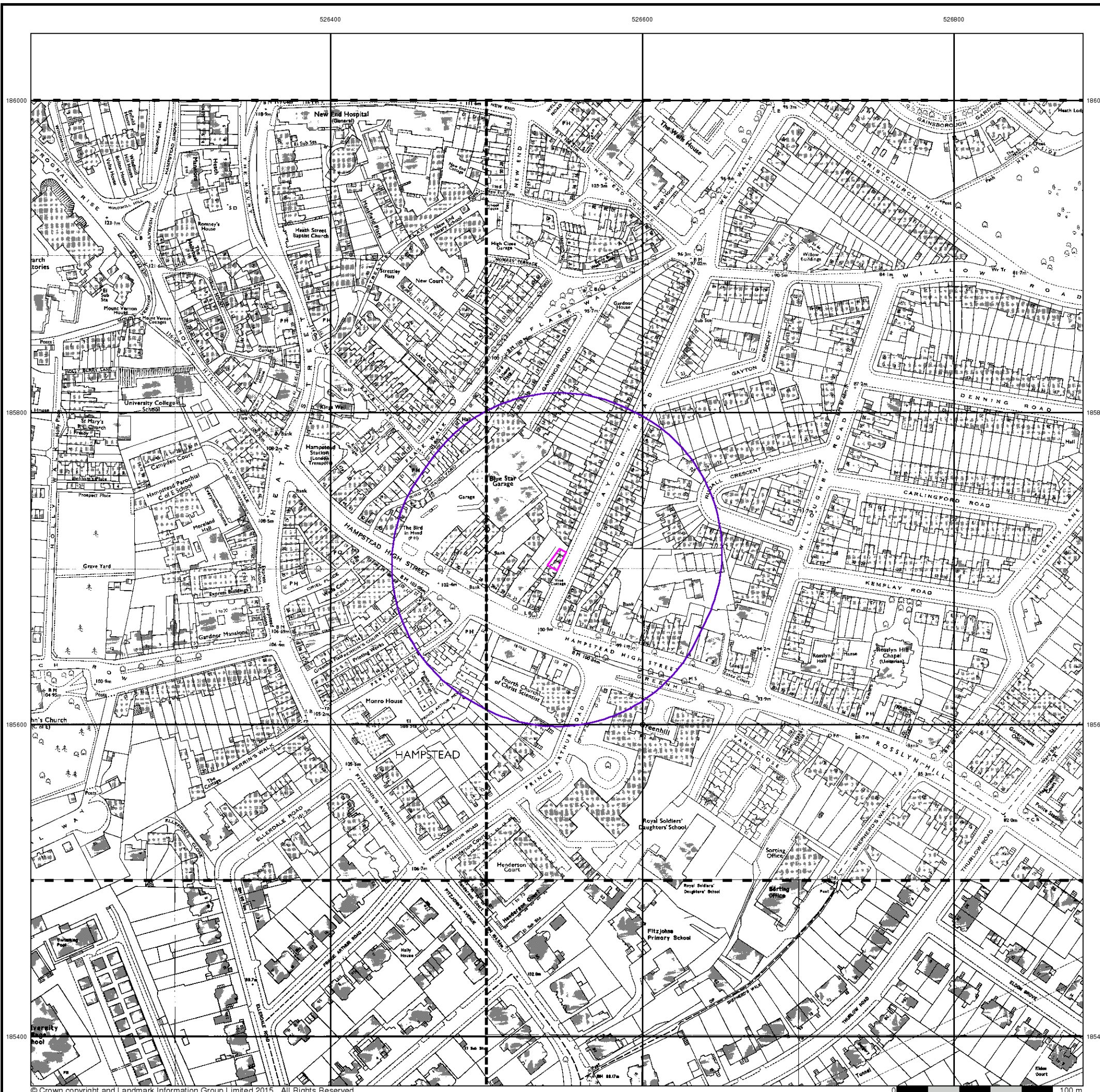


**Order Details**

Order Number: 69108266\_1\_1  
 Customer Ref: J12252 HC  
 National Grid Reference: 526550, 185710  
 Slice: A  
 Site Area (Ha): 0.01  
 Search Buffer (m): 100

**Site Details**

2 Gayton Road, LONDON, NW3 1TX





526400

526600

526800

186000

186000

185800

185800

185600

185600

185400

185400

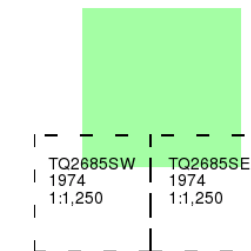
## Supply of Unpublished Survey Information

Published 1974

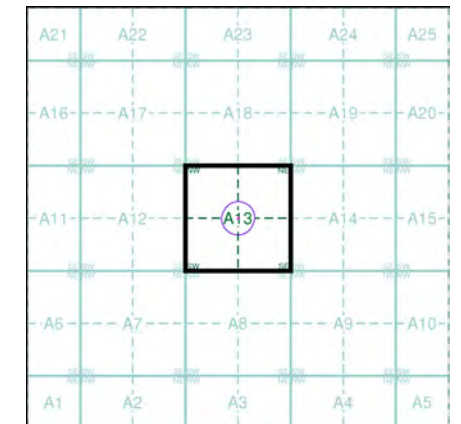
Source map scale - 1:1,250

SUSI maps (Supply of Unpublished Survey Information) were produced between 1972 and 1977, mainly for internal use at Ordnance Survey. These were more of a 'work-in-progress' plan as they showed updates of individual areas on a map. These maps were unpublished, and they do not represent a single moment in time. They were produced at both 1:2,500 and 1:1,250 scales.

### Map Name(s) and Date(s)



### Historical Map - Segment A13

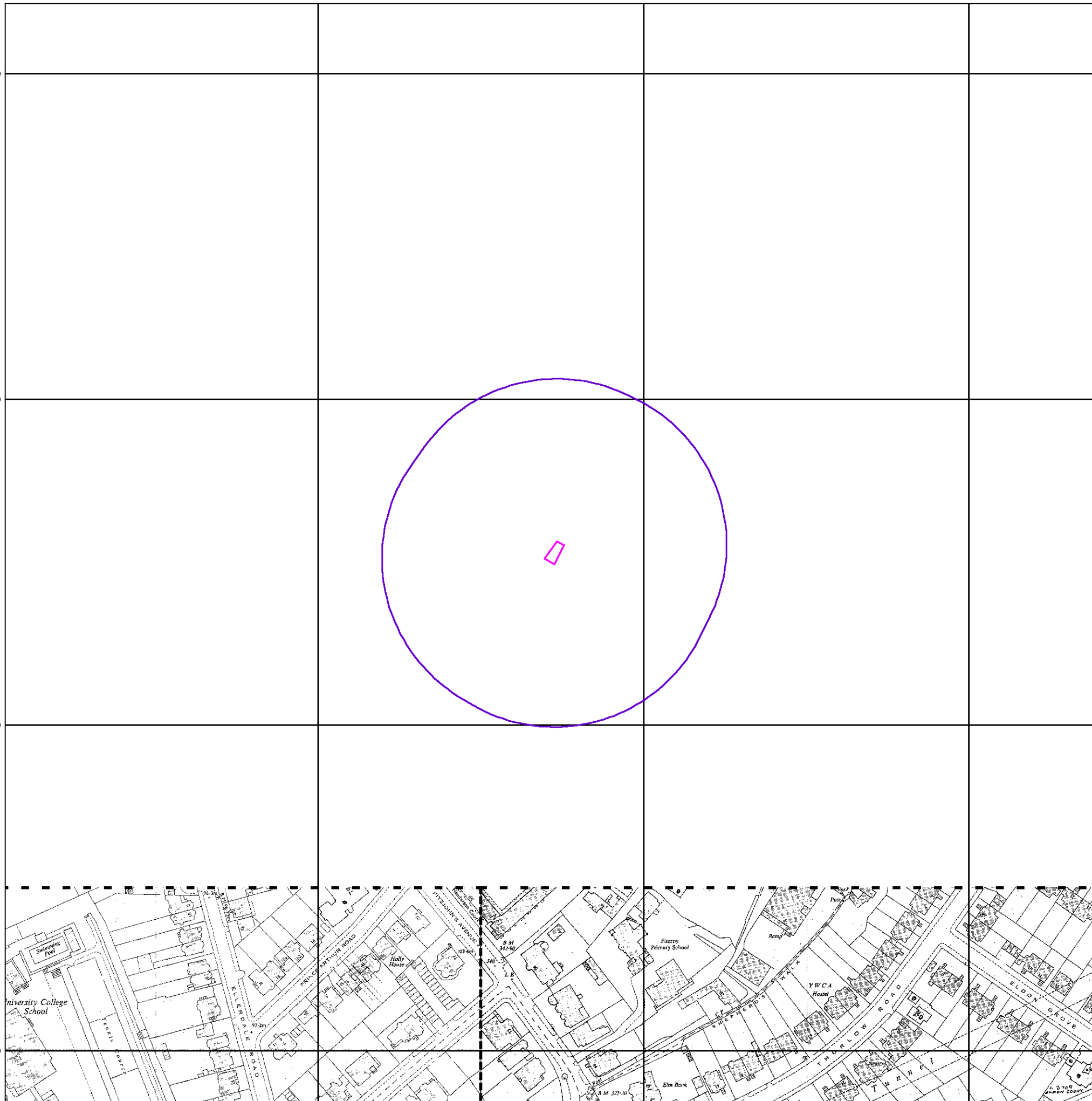


### Order Details

Order Number: 69108266\_1\_1  
 Customer Ref: J12252 HC  
 National Grid Reference: 526550, 185710  
 Slice: A  
 Site Area (Ha): 0.01  
 Search Buffer (m): 100

### Site Details

2 Gayton Road, LONDON, NW3 1TX



### Additional SIMs

**Published 1987**

**Source map scale - 1:1,250**

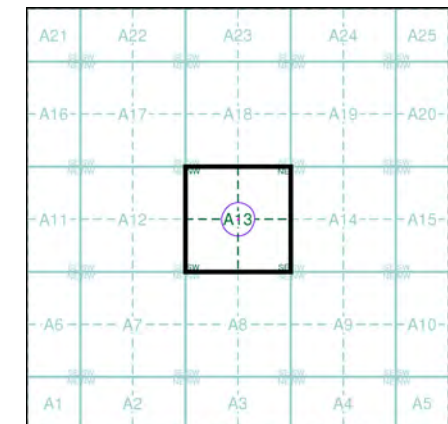
The SIM cards (Ordnance Survey's 'Survey of Information on Microfilm') are further, minor editions of mapping which were produced and published in between the main editions as an area was updated. They date from 1947 to 1994, and contain detailed information on buildings, roads and land-use. These maps were produced at both 1:2,500 and 1:1,250 scales.

### Map Name(s) and Date(s)

TQ2686SE  
1987  
1:1,250



### Historical Map - Segment A13

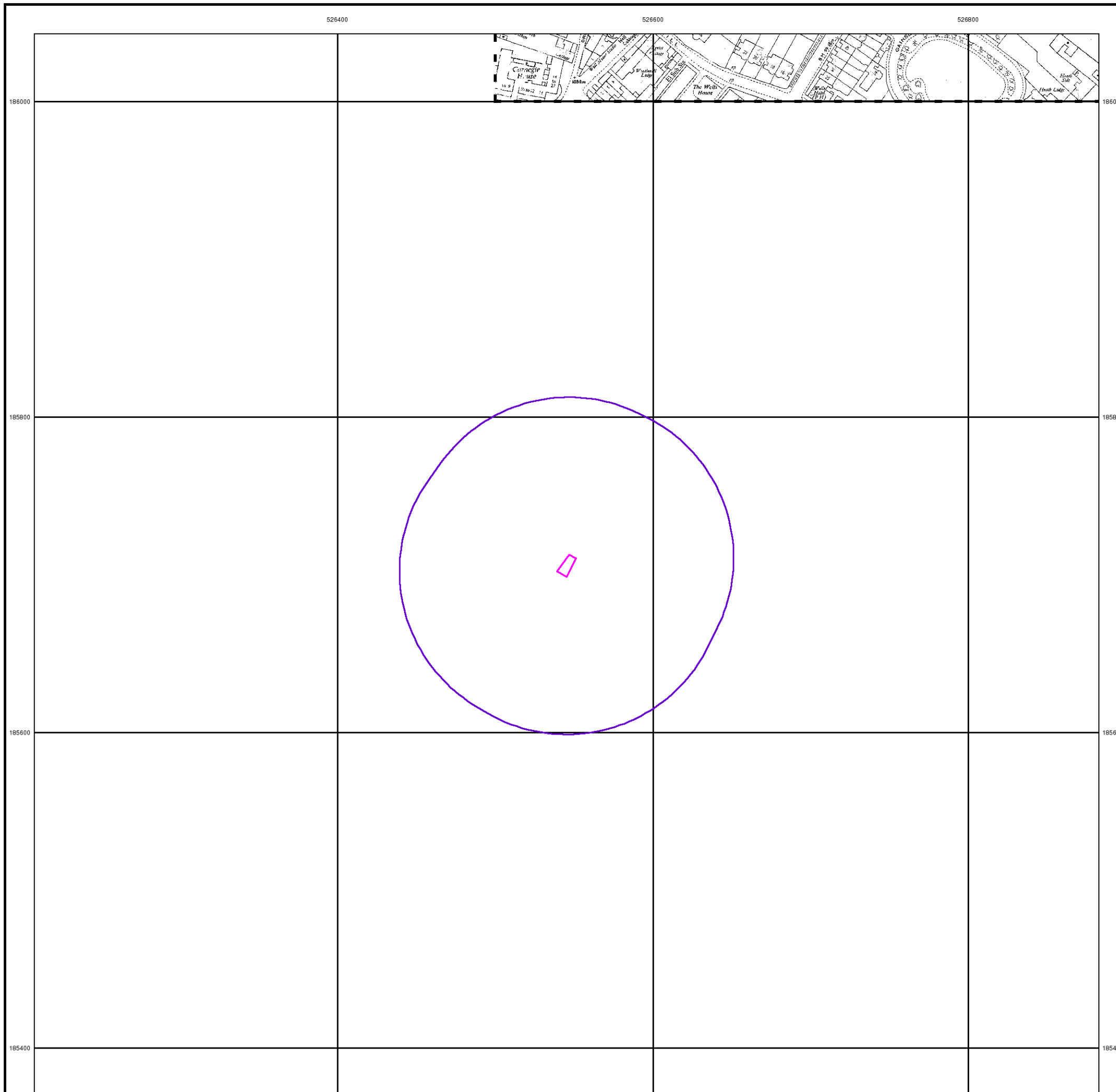


### Order Details

Order Number: 69108266\_1\_1  
 Customer Ref: J12252 HC  
 National Grid Reference: 526550, 185710  
 Slice: A  
 Site Area (Ha): 0.01  
 Search Buffer (m): 100

### Site Details

2 Gayton Road, LONDON, NW3 1TX



## Large-Scale National Grid Data

Published 1991

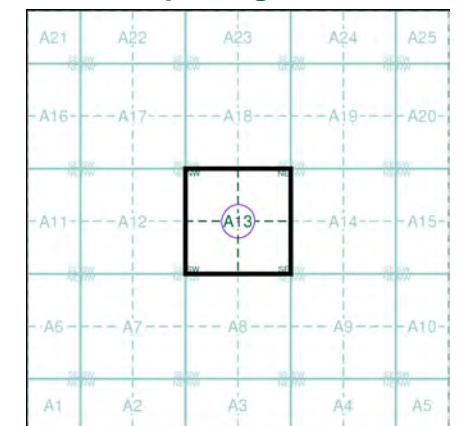
Source map scale - 1:1,250

'Large Scale National Grid Data' superseded SIM cards (Ordnance Survey's 'Survey of Information on Microfilm') in 1992, and continued to be produced until 1999. These maps were the fore-runners of digital mapping and so provide detailed information on houses and roads, but tend to show less topographic features such as vegetation. These maps were produced at both 1:2,500 and 1:1,250 scales.

### Map Name(s) and Date(s)

Q2686SW	Q2686SE
1991	1991
1:1,250	1:1,250
Q2685NW	Q2685NE
1991	1991
1:1,250	1:1,250
Q2685SW	Q2685SE
1991	1991
1:1,250	1:1,250

### Historical Map - Segment A13

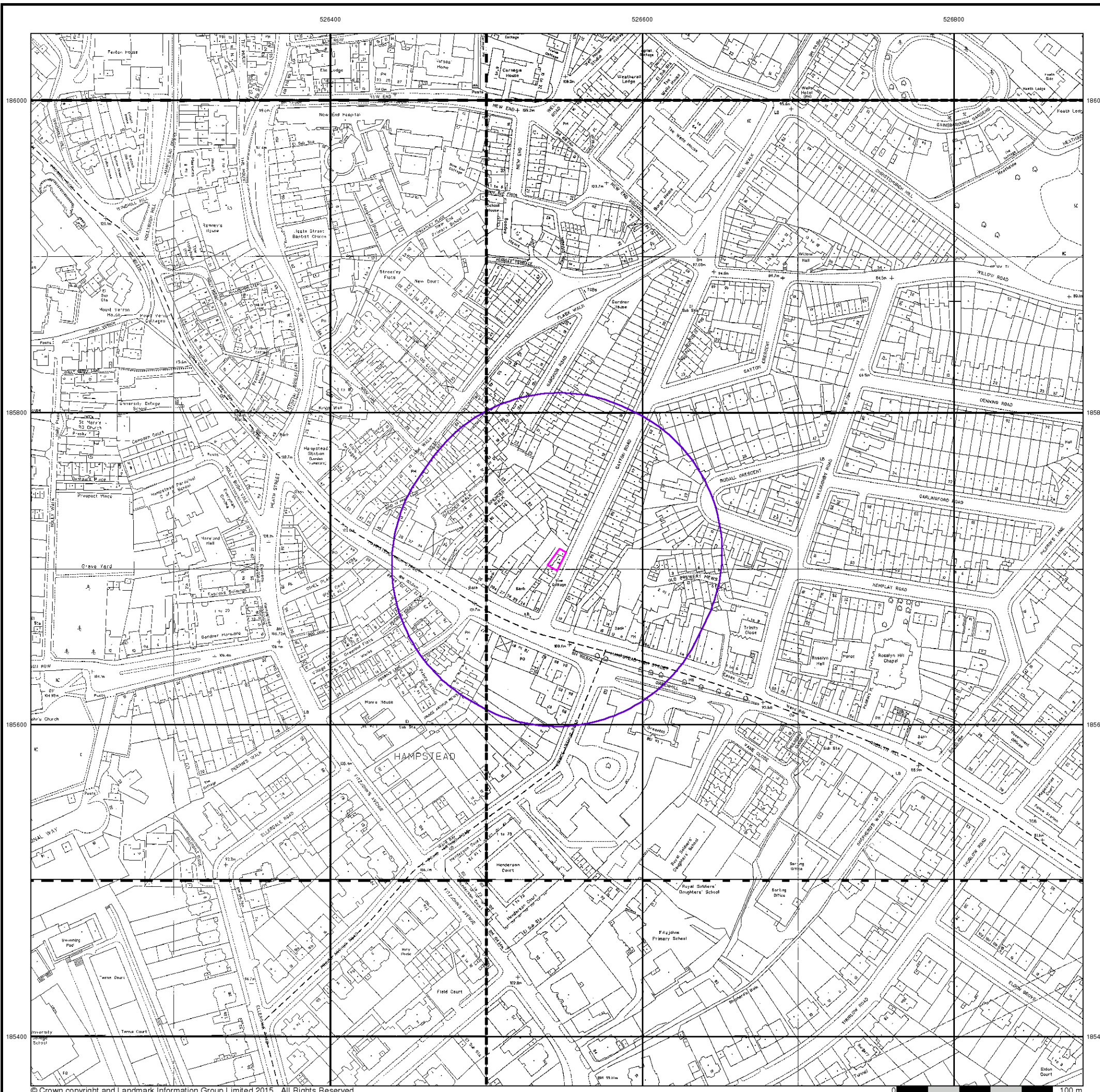


### Order Details

Order Number: 69108266\_1\_1  
 Customer Ref: J12252 HC  
 National Grid Reference: 526550, 185710  
 Slice: A  
 Site Area (Ha): 0.01  
 Search Buffer (m): 100

### Site Details

2 Gayton Road, LONDON, NW3 1TX



### Large-Scale National Grid Data

Published 1991 - 1992

Source map scale - 1:1,250

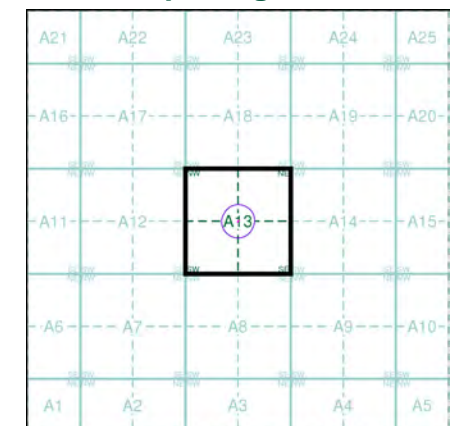
'Large Scale National Grid Data' superseded SIM cards (Ordnance Survey's 'Survey of Information on Microfilm') in 1992, and continued to be produced until 1999. These maps were the fore-runners of digital mapping and so provide detailed information on houses and roads, but tend to show less topographic features such as vegetation. These maps were produced at both 1:2,500 and 1:1,250 scales.

### Map Name(s) and Date(s)

[Q2686SW  
991  
1:1,250

[Q2685SW  
992  
1:1,250

### Historical Map - Segment A13

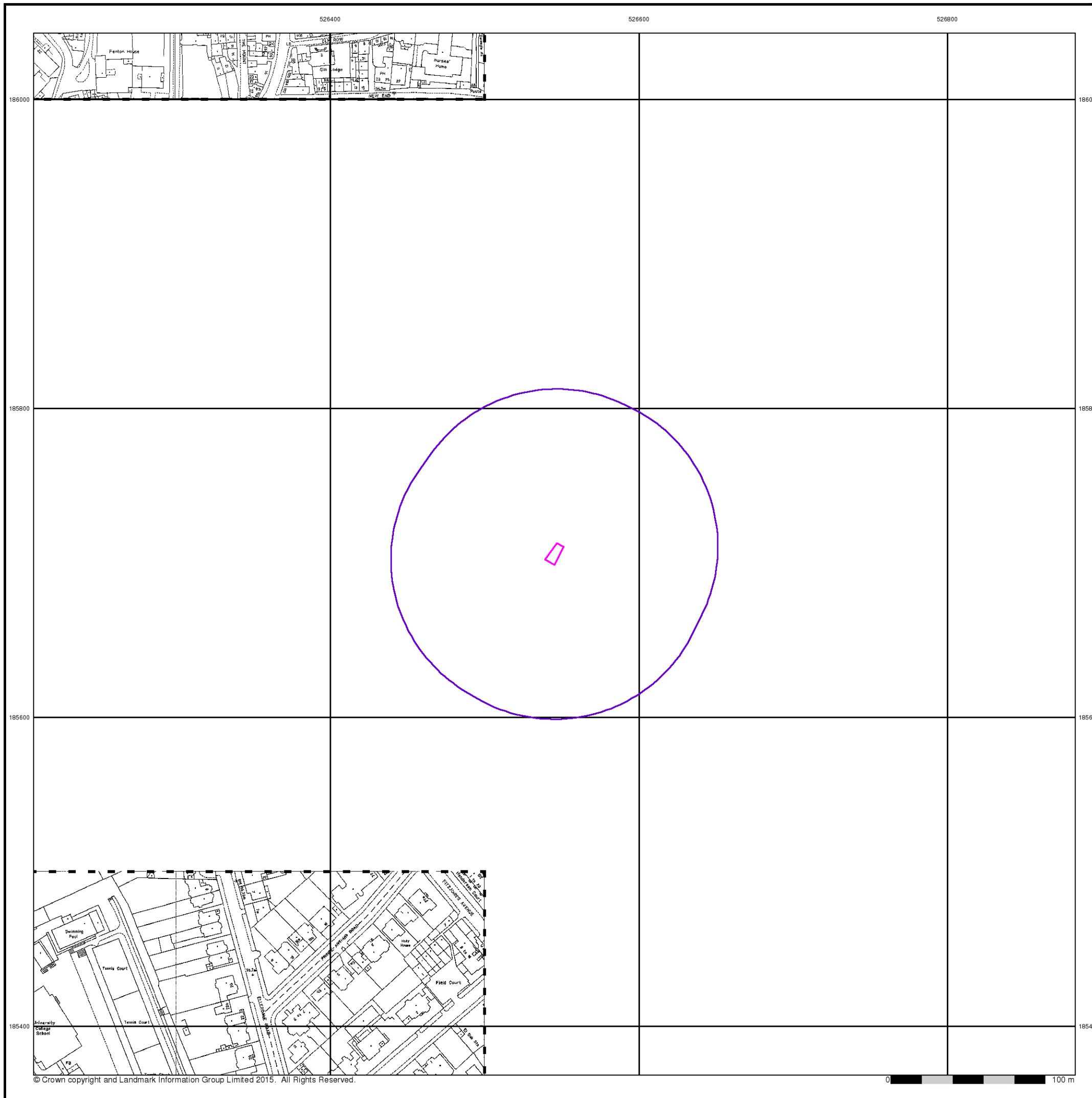


### Order Details

Order Number: 69108266\_1\_1  
 Customer Ref: J12252 HC  
 National Grid Reference: 526550, 185710  
 Slice: A  
 Site Area (Ha): 0.01  
 Search Buffer (m): 100

### Site Details

2 Gayton Road, LONDON, NW3 1TX



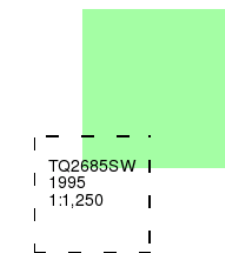
### Large-Scale National Grid Data

Published 1995

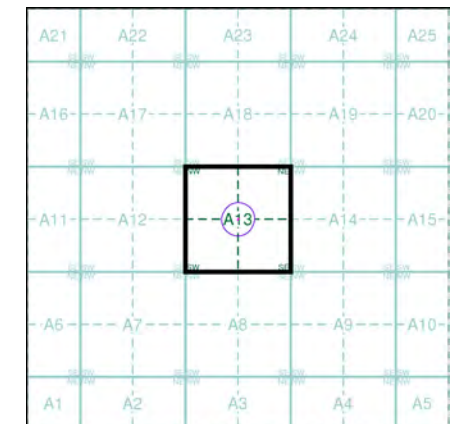
Source map scale - 1:1,250

'Large Scale National Grid Data' superseded SIM cards (Ordnance Survey's 'Survey of Information on Microfilm') in 1992, and continued to be produced until 1999. These maps were the fore-runners of digital mapping and so provide detailed information on houses and roads, but tend to show less topographic features such as vegetation. These maps were produced at both 1:2,500 and 1:1,250 scales.

### Map Name(s) and Date(s)



### Historical Map - Segment A13



### Order Details

Order Number: 69108266\_1\_1  
 Customer Ref: J12252 HC  
 National Grid Reference: 526550, 185710  
 Slice: A  
 Site Area (Ha): 0.01  
 Search Buffer (m): 100

### Site Details

2 Gayton Road, LONDON, NW3 1TX

