

Combined Surface Geology

The Combined Surface Geology map combines all the previous maps into one combined geological overview of your site.

Please consult the legends to the previous maps to interpret the Combined "Surface Geology" map.

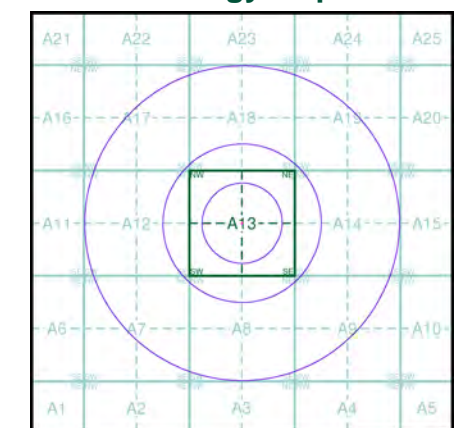
Additional Information

More information on 1:10,000 Geological mapping and explanations of rock classifications can be found on the BGS website. Using the LEX Codes in this report, further descriptions of rock types can be obtained by interrogating the 'BGS Lexicon of Named Rock Units'. This database can be accessed by following the 'Information and Data' link on the BGS website.

Contact

British Geological Survey
Kingsley Dunham Centre
Keyworth
Nottingham
NG12 5GG
Telephone: 0115 936 3143
Fax: 0115 936 3276
email: enquiries@bgs.ac.uk
website: www.bgs.ac.uk

Combined Geology Map - Slice A

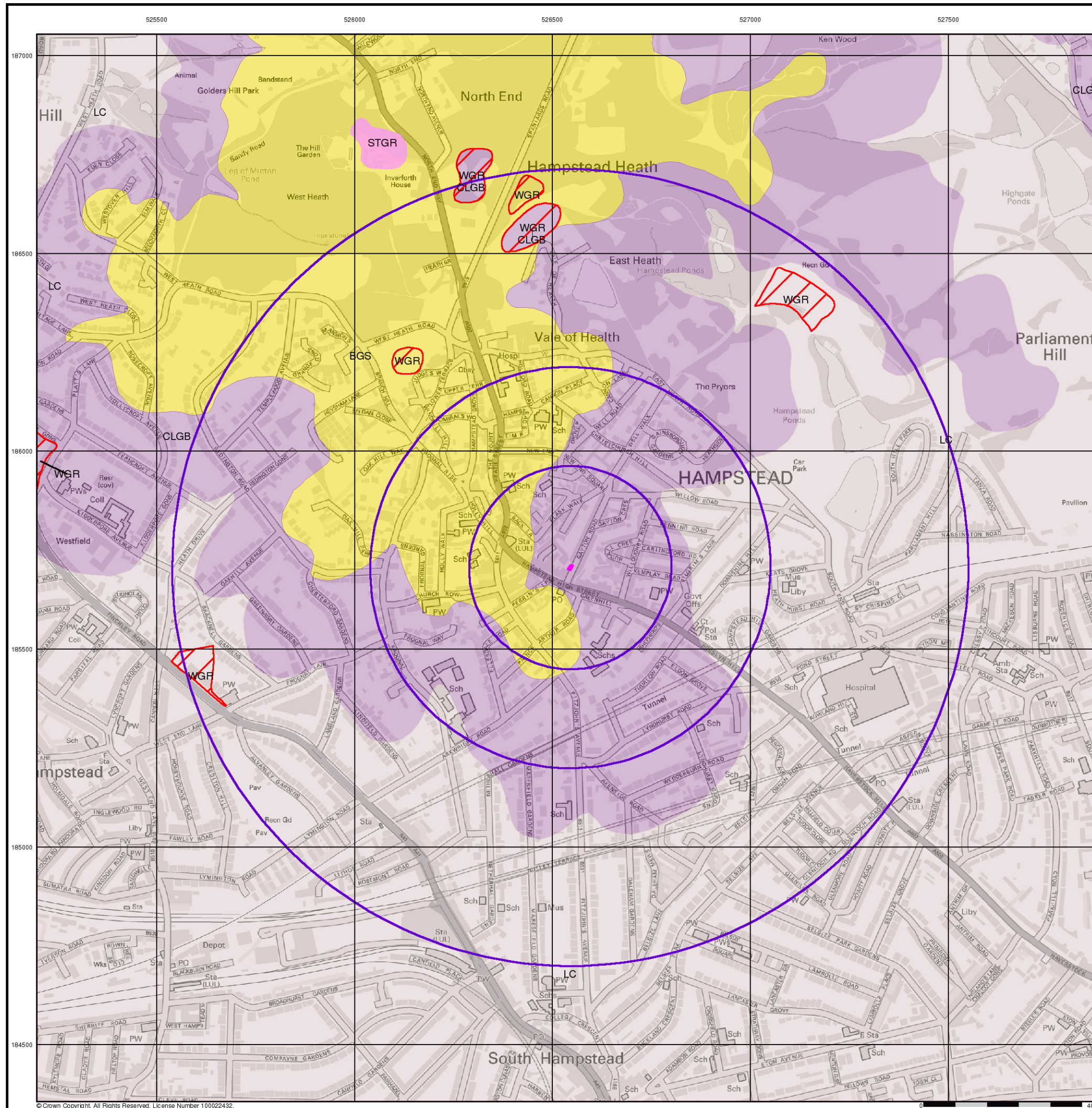


Order Details

Order Number: 69108266_1_1
Customer Ref: J12252 HC
National Grid Reference: 526550, 185710
Slice: A
Site Area (Ha): 0.01
Search Buffer (m): 1000

Site Details

2 Gayton Road, LONDON, NW3 1TX



Envirocheck[®] Report:

Datasheet

Order Details:

Order Number:

69108266_1_1

Customer Reference:

J12252 HC

National Grid Reference:

526550, 185710

Slice:

A

Site Area (Ha):

0.01

Search Buffer (m):

1000

Site Details:

2 Gayton Road

LONDON

NW3 1TX

Client Details:

MR D Spearman

Southern Testing

Keeble House

Stuart Way

East Grinstead

West Sussex

RH19 4QA

Report Section	Page Number
Summary	-
Agency & Hydrological	1
Waste	10
Hazardous Substances	-
Geological	11
Industrial Land Use	18
Sensitive Land Use	-
Data Currency	29
Data Suppliers	35
Useful Contacts	36

Introduction

The Environment Act 1995 has made site sensitivity a key issue, as the legislation pays as much attention to the pathways by which contamination could spread, and to the vulnerable targets of contamination, as it does the potential sources of contamination. For this reason, Landmark's Site Sensitivity maps and Datasheet(s) place great emphasis on statutory data provided by the Environment Agency/Natural Resources Wales and the Scottish Environment Protection Agency; it also incorporates data from Natural England (and the Scottish and Welsh equivalents) and Local Authorities; and highlights hydrogeological features required by environmental and geotechnical consultants. It does not include any information concerning past uses of land. The datasheet is produced by querying the Landmark database to a distance defined by the client from a site boundary provided by the client.

In the attached datasheet the National Grid References (NGRs) are rounded to the nearest 10m in accordance with Landmark's agreements with a number of Data Suppliers.

Copyright Notice

© Landmark Information Group Limited 2015. The Copyright on the information and data and its format as contained in this Envirocheck® Report ("Report") is the property of Landmark Information Group Limited ("Landmark") and several other Data Providers, including (but not limited to) Ordnance Survey, British Geological Survey, the Environment Agency/Natural Resources Wales and Natural England, and must not be reproduced in whole or in part by photocopying or any other method. The Report is supplied under Landmark's Terms and Conditions accepted by the Customer.

A copy of Landmark's Terms and Conditions can be found with the Index Map for this report. Additional copies of the Report may be obtained from Landmark, subject to Landmark's charges in force from time to time. The Copyright, design rights and any other intellectual rights shall remain the exclusive property of Landmark and /or other Data providers, whose Copyright material has been included in this Report.

Natural England Copyright Notice

Site of Special Scientific Interest, National Nature Reserve, Ramsar, Special Protection Area, Special Conservation Area, Marine Nature Reserve data (derived from Ordnance Survey 1:10000 raster) is provided by, and used with the permission of, Natural England who retain the copyright and Intellectual Property Rights for the data.

Ove Arup Copyright Notice

The Data provided in this report was obtained on Licence from Ove Arup & Partners Limited (for further information, contact mining.review@arup.com). No reproduction or further use of such Data is to be made without the prior written consent of Ove Arup & Partners Limited. The information and data supplied in the product are derived from publicly available records and other third party sources and neither Ove Arup & Partners nor Landmark warrant the accuracy or completeness of such information or data.

Peter Brett Associates Copyright Notice

The cavity data presented has been extracted from the PBA enhanced version of the original DEFRA national cavity databases. PBA/DEFRA retain the copyright & intellectual property rights in the data. Whilst all reasonable efforts are made to check that the information contained in the cavity databases is accurate we do not warrant that the data is complete or error free. The information is based upon our own researches and those collated from a number of external sources and is continually being augmented and updated by PBA. In no event shall PBA/DEFRA or Landmark be liable for any loss or damage including, without limitation, indirect or consequential loss or damage arising from the use of this data.

Radon Potential dataset Copyright Notice

Information supplied from a joint dataset compiled by The British Geological Survey and Public Health England.

Report Version v49.0

Data Type	Page Number	On Site	0 to 250m	251 to 500m	501 to 1000m (*up to 2000m)
Agency & Hydrological					
Contaminated Land Register Entries and Notices					
Discharge Consents	pg 1				1
Enforcement and Prohibition Notices					
Integrated Pollution Controls					
Integrated Pollution Prevention And Control					
Local Authority Integrated Pollution Prevention And Control					
Local Authority Pollution Prevention and Controls	pg 1		1		5
Local Authority Pollution Prevention and Control Enforcements					
Nearest Surface Water Feature					Yes
Pollution Incidents to Controlled Waters					
Prosecutions Relating to Authorised Processes					
Prosecutions Relating to Controlled Waters					
Registered Radioactive Substances	pg 2				37
River Quality					
River Quality Biology Sampling Points					
River Quality Chemistry Sampling Points					
Substantiated Pollution Incident Register	pg 8				1
Water Abstractions	pg 8				(*4)
Water Industry Act Referrals					
Groundwater Vulnerability	pg 9	Yes	n/a	n/a	n/a
Bedrock Aquifer Designations	pg 9	Yes	n/a	n/a	n/a
Superficial Aquifer Designations			n/a	n/a	n/a
Source Protection Zones					
Extreme Flooding from Rivers or Sea without Defences				n/a	n/a
Flooding from Rivers or Sea without Defences				n/a	n/a
Areas Benefiting from Flood Defences				n/a	n/a
Flood Water Storage Areas				n/a	n/a
Flood Defences				n/a	n/a
Detailed River Network Lines					n/a
Detailed River Network Offline Drainage					n/a

Data Type	Page Number	On Site	0 to 250m	251 to 500m	501 to 1000m (*up to 2000m)
Waste					
BGS Recorded Landfill Sites					
Historical Landfill Sites					
Integrated Pollution Control Registered Waste Sites					
Licensed Waste Management Facilities (Landfill Boundaries)					
Licensed Waste Management Facilities (Locations)					
Local Authority Recorded Landfill Sites					
Registered Landfill Sites					
Registered Waste Transfer Sites	pg 10				2
Registered Waste Treatment or Disposal Sites					
Hazardous Substances					
Control of Major Accident Hazards Sites (COMAH)					
Explosive Sites					
Notification of Installations Handling Hazardous Substances (NIHHS)					
Planning Hazardous Substance Consents					
Planning Hazardous Substance Enforcements					
Geological					
BGS 1:625,000 Solid Geology	pg 11	Yes	n/a	n/a	n/a
BGS Estimated Soil Chemistry	pg 11	Yes	Yes	Yes	Yes
BGS Recorded Mineral Sites					
BGS Urban Soil Chemistry	pg 14		Yes	Yes	Yes
BGS Urban Soil Chemistry Averages	pg 16	Yes			
Brine Compensation Area			n/a	n/a	n/a
Coal Mining Affected Areas			n/a	n/a	n/a
Mining Instability			n/a	n/a	n/a
Man-Made Mining Cavities					
Natural Cavities					
Non Coal Mining Areas of Great Britain				n/a	n/a
Potential for Collapsible Ground Stability Hazards	pg 17	Yes		n/a	n/a
Potential for Compressible Ground Stability Hazards				n/a	n/a
Potential for Ground Dissolution Stability Hazards				n/a	n/a
Potential for Landslide Ground Stability Hazards	pg 17	Yes		n/a	n/a
Potential for Running Sand Ground Stability Hazards	pg 17	Yes	Yes	n/a	n/a
Potential for Shrinking or Swelling Clay Ground Stability Hazards	pg 17	Yes		n/a	n/a
Radon Potential - Radon Affected Areas			n/a	n/a	n/a
Radon Potential - Radon Protection Measures			n/a	n/a	n/a

Data Type	Page Number	On Site	0 to 250m	251 to 500m	501 to 1000m (*up to 2000m)
Industrial Land Use					
Contemporary Trade Directory Entries	pg 18		32	3	89
Fuel Station Entries	pg 28				1
Sensitive Land Use					
Areas of Adopted Green Belt					
Areas of Unadopted Green Belt					
Areas of Outstanding Natural Beauty					
Environmentally Sensitive Areas					
Forest Parks					
Local Nature Reserves					
Marine Nature Reserves					
National Nature Reserves					
National Parks					
Nitrate Sensitive Areas					
Nitrate Vulnerable Zones					
Ramsar Sites					
Sites of Special Scientific Interest					
Special Areas of Conservation					
Special Protection Areas					

Map ID	Details	Quadrant Reference (Compass Direction)	Estimated Distance From Site	Contact	NGR
1	Discharge Consents Operator: Thames Water Utilities Ltd Property Type: Reservoir/Borehole Site Location: Hampstead Authority: Environment Agency, Thames Region Catchment Area: Not Supplied Reference: Temp.0140 Permit Version: 1 Effective Date: 15th September 1989 Issued Date: 15th September 1989 Revocation Date: 5th October 2000 Discharge Type: Trade Effluent Discharge: Freshwater Stream/River Environment: Receiving Water: River Thames Status: Authorisation revokedRevoked Positional Accuracy: Located by supplier to within 100m	A17SE (NW)	520	3	526200 186100
2	Local Authority Pollution Prevention and Controls Name: Perkins Dry Cleaners Location: 40 Heath Street, London, Nw3 6te Authority: London Borough of Camden, Pollution Projects Team Permit Reference: PPC/DC9 Dated: 12th January 2007 Process Type: Local Authority Pollution Prevention and Control Description: PG6/46 Dry cleaning Status: Permitted Positional Accuracy: Located by supplier to within 10m	A13NW (W)	167	4	526374 185724
3	Local Authority Pollution Prevention and Controls Name: Pyramid Cleaners Location: 52 Besize Lane, London, Nw3 5ar Authority: London Borough of Camden, Pollution Projects Team Permit Reference: PPC/DC8 Dated: 1st January 2007 Process Type: Local Authority Pollution Prevention and Control Description: PG6/46 Dry cleaning Status: Permitted Positional Accuracy: Located by supplier to within 10m	A8SE (SE)	785	4	526872 184985
4	Local Authority Pollution Prevention and Controls Name: Belsize Park Service Station Location: 215 Haverstock Hill, LONDON, NW3 4RE Authority: London Borough of Camden, Pollution Projects Team Permit Reference: PPC21 Dated: 2nd January 1999 Process Type: Local Authority Pollution Prevention and Control Description: PG1/14 Petrol filling station Status: Permitted Positional Accuracy: Automatically positioned to the address	A9NW (SE)	797	4	527187 185227
5	Local Authority Pollution Prevention and Controls Name: The Royal Free Hospital Location: Pond Street, LONDON, NW3 2QG Authority: London Borough of Camden, Pollution Projects Team Permit Reference: Not Given Dated: 24th July 1992 Process Type: Local Authority Air Pollution Control Description: PG5/1 Clinical waste incineration processes under 1 tonne an hour Status: Authorisation revokedRevoked Positional Accuracy: Manually positioned to the address or location	A14SE (E)	804	4	527296 185410
6	Local Authority Pollution Prevention and Controls Name: Janet'S Hand Laundry Ltd Location: 281a Finchley Road, London, Nw3 6nd Authority: London Borough of Camden, Pollution Projects Team Permit Reference: PPC/DC14 Dated: 12th January 2007 Process Type: Local Authority Pollution Prevention and Control Description: PG6/46 Dry cleaning Status: Permitted Positional Accuracy: Located by supplier to within 10m	A7SE (SW)	863	4	526167 184924
6	Local Authority Pollution Prevention and Controls Name: Hampstead Express Dry Cleaning Location: 279a Finchley Road, London, Nw3 6lt Authority: London Borough of Camden, Pollution Projects Team Permit Reference: PPC/DC6 Dated: 12th January 2007 Process Type: Local Authority Pollution Prevention and Control Description: PG6/46 Dry cleaning Status: Permitted Positional Accuracy: Located by supplier to within 10m	A7SE (SW)	878	4	526178 184902

Map ID	Details	Quadrant Reference (Compass Direction)	Estimated Distance From Site	Contact	NGR
	Nearest Surface Water Feature	A14NW (E)	658	-	527192 185859
7	Registered Radioactive Substances Name: Royal Free Hampstead Nhs Trust Location: Royal Free Hospital, Pond Street, Hampstead, LONDON, Greater London, NW3 2QG Authority: Environment Agency, Thames Region Permit Reference: AR0446 Dated: 12th July 1995 Process Type: Authorisation under S13 RSA for the disposal of Radioactive waste (was RSA60 S7) Description: Substantial variation to authorisation under RSA Status: Authorisation superseded by a substantial or non substantial variationSuperseded Positional Accuracy: Automatically positioned to the address	A14SE (E)	800	3	527292 185410
7	Registered Radioactive Substances Name: Royal Free Hampstead Nhs Trust Location: Royal Free Hospital, Pond Street, Hampstead, LONDON, Greater London, NW3 2QG Authority: Environment Agency, Thames Region Permit Reference: AT8398 Dated: 17th January 1996 Process Type: Authorisation under S13 RSA for the disposal of Radioactive waste (was RSA60 S7) Description: Minor variation to authorisation under RSA Status: Authorisation superseded by a substantial or non substantial variationSuperseded Positional Accuracy: Automatically positioned to the address	A14SE (E)	802	3	527292 185405
7	Registered Radioactive Substances Name: Anthony Nolan Trust (Ant) Location: Fleet Road, London, NW3 2QR Authority: Environment Agency, Thames Region Permit Reference: CB1915 Dated: 2nd October 2007 Process Type: Registration under S7 RSA for the keeping and use of Radioactive materials (was RSA60 S1) Description: Minor variation to a registration under the Act of an open source which is also the subject of an authorisation Status: Application has been authorised and any conditions apply to the operatorAuthorised Positional Accuracy: Manually positioned to the address or location	A14SE (E)	804	3	527296 185410
7	Registered Radioactive Substances Name: Anthony Nolan Trust (Ant) Location: Royal Free Hospital, Pond Street, Hampstead, London, NW3 2QG Authority: Environment Agency, Thames Region Permit Reference: CB5171 Dated: 2nd October 2007 Process Type: Authorisation under S13 RSA for the disposal of Radioactive waste (was RSA60 S7) Description: Minor variation to authorisation under RSA Status: Application has been authorised and any conditions apply to the operatorAuthorised Positional Accuracy: Automatically positioned to the address	A14SE (E)	804	3	527297 185411
7	Registered Radioactive Substances Name: Anthony Nolan Trust (Ant) Location: Royal Free Hospital, Pond Street, Hampstead, London, NW3 2QG Authority: Environment Agency, Thames Region Permit Reference: Bz0777 Dated: 14th July 2005 Process Type: Authorisation under S13 RSA for the disposal of Radioactive waste (was RSA60 S7) Description: Minor variation to authorisation under RSA Status: Authorisation superseded by a substantial or non substantial variationSuperseded Positional Accuracy: Automatically positioned to the address	A14SE (E)	804	3	527297 185411

Map ID	Details	Quadrant Reference (Compass Direction)	Estimated Distance From Site	Contact	NGR
7	Registered Radioactive Substances Name: Anthony Nolan Trust (Ant) Location: Royal Free Hospital, Pond Street, Hampstead, London, NW3 2QG Authority: Environment Agency, Thames Region Permit Reference: Bw7643 Dated: 1st December 2003 Process Type: Authorisation under S13 RSA for the disposal of Radioactive waste (was RSA60 S7) Description: Minor variation to authorisation under RSA Status: Authorisation superseded by a substantial or non substantial variationSuperseded Positional Accuracy: Automatically positioned to the address	A14SE (E)	804	3	527297 185411
7	Registered Radioactive Substances Name: Anthony Nolan Trust (Ant) Location: Royal Free Hospital, Pond Street, Hampstead, London, NW3 2QG Authority: Environment Agency, Thames Region Permit Reference: Bj5716 Dated: 14th February 2001 Process Type: Authorisation under S13 RSA for the disposal of Radioactive waste (was RSA60 S7) Description: Authorisation under RSA Status: Authorisation superseded by a substantial or non substantial variationSuperseded Positional Accuracy: Automatically positioned to the address	A14SE (E)	804	3	527297 185411
7	Registered Radioactive Substances Name: Royal Free Hampstead NHS Trust Location: Royal Free Hospital, Pond Street, Hampstead, LONDON, Greater London, NW3 2QG Authority: Environment Agency, Thames Region Permit Reference: AV8011 Dated: 25th October 1996 Process Type: Authorisation under S13 RSA for the disposal of Radioactive waste (was RSA60 S7) Description: Substantial variation to authorisation under RSA Status: Authorisation superseded by a substantial or non substantial variationSuperseded Positional Accuracy: Automatically positioned to the address	A14SE (E)	804	3	527292 185400
7	Registered Radioactive Substances Name: Royal Free Hampstead Nhs Trust Location: Royal Free Hospital, Pond Street, Hampstead, LONDON, NW3 2QG Authority: Environment Agency, Thames Region Permit Reference: CD3170 Dated: 13th July 2009 Process Type: Authorisation under S13 RSA for the disposal of Radioactive waste (was RSA60 S7) Description: Substantial variation to authorisation under RSA Status: Application has been authorised and any conditions apply to the operatorAuthorised Positional Accuracy: Automatically positioned to the address	A14SE (E)	805	3	527297 185410
7	Registered Radioactive Substances Name: Royal Free Hampstead Nhs Trust Location: Royal Free Hospital, Pond Street, Hampstead, LONDON, NW3 2QG Authority: Environment Agency, Thames Region Permit Reference: CB2954 Dated: 20th July 2007 Process Type: Authorisation under S13 RSA for the disposal of Radioactive waste (was RSA60 S7) Description: Substantial variation to an authorisation under S13 or S14 RSA in respect of a registration under S7 when Technetium 99m is used being =< 10 gigabecquerels Status: Authorisation either revoked or cancelledCancelled Positional Accuracy: Automatically positioned to the address	A14SE (E)	805	3	527297 185410
7	Registered Radioactive Substances Name: Royal Free Hampstead Nhs Trust Location: Royal Free Hospital, Pond Street, Hampstead, LONDON, NW3 2QG Authority: Environment Agency, Thames Region Permit Reference: Ca2592 Dated: 13th April 2006 Process Type: Authorisation under S13 RSA for the disposal of Radioactive waste (was RSA60 S7) Description: Minor variation to authorisation under RSA Status: Authorisation superseded by a substantial or non substantial variationSuperseded Positional Accuracy: Automatically positioned to the address	A14SE (E)	805	3	527297 185410

Map ID	Details	Quadrant Reference (Compass Direction)	Estimated Distance From Site	Contact	NGR
7	Registered Radioactive Substances Name: Royal Free Hampstead Nhs Trust Location: Royal Free Hospital, Pond Street, LONDON, NW3 2QG Authority: Environment Agency, Thames Region Permit Reference: Bz9162 Dated: 9th December 2005 Process Type: Authorisation under S13 RSA for the disposal of Radioactive waste (was RSA60 S7) Description: Minor variation to authorisation under RSA Status: Authorisation superseded by a substantial or non substantial variationSuperseded Positional Accuracy: Automatically positioned to the address	A14SE (E)	805	3	527297 185410
7	Registered Radioactive Substances Name: Royal Free Hampstead Nhs Trust Location: Royal Free Hospital, Pond Street, HAMPSTEAD, LONDON, NW3 2QG Authority: Environment Agency, Thames Region Permit Reference: Bz1617 Dated: 9th September 2005 Process Type: Authorisation under S13 RSA for the disposal of Radioactive waste (was RSA60 S7) Description: Substantial variation to authorisation under RSA Status: Authorisation superseded by a substantial or non substantial variationSuperseded Positional Accuracy: Automatically positioned to the address	A14SE (E)	805	3	527297 185410
7	Registered Radioactive Substances Name: Royal Free And University College Medical School Of University College London Location: Medical Physics Department, Royal Free Hospital, Pond Street, London, Greater London, NW3 2PF Authority: Environment Agency, Thames Region Permit Reference: By6001 Dated: 3rd August 2005 Process Type: Registration under S7 RSA for the keeping and use of Radioactive materials (was RSA60 S1) Description: Substantial variation to a registration under the Act of an open source which is also the subject of an authorisation Status: Application has been authorised and any conditions apply to the operatorAuthorised Positional Accuracy: Automatically positioned to the address	A14SE (E)	805	3	527297 185410
7	Registered Radioactive Substances Name: Anthony Nolan Trust (Ant) Location: Medical Physics Department Royal Free Hospital, Pond Street, Hampstead, London, NW3 2QG Authority: Environment Agency, Thames Region Permit Reference: Bz0831 Dated: 14th July 2005 Process Type: Registration under S7 RSA for the keeping and use of Radioactive materials (was RSA60 S1) Description: Minor variation to a registration under the Act of an open source which is also the subject of an authorisation Status: Authorisation superseded by a substantial or non substantial variationSuperseded Positional Accuracy: Manually positioned to the address or location	A14SE (E)	805	3	527297 185410
7	Registered Radioactive Substances Name: Royal Free Hampstead Nhs Trust Location: Royal Free Hospital, Pond Street, HAMPSTEAD, LONDON, NW3 2QG Authority: Environment Agency, Thames Region Permit Reference: By5714 Dated: 6th December 2004 Process Type: Authorisation under S13 RSA for the disposal of Radioactive waste (was RSA60 S7) Description: Substantial variation to authorisation under RSA Status: Authorisation superseded by a substantial or non substantial variationSuperseded Positional Accuracy: Automatically positioned to the address	A14SE (E)	805	3	527297 185410
7	Registered Radioactive Substances Name: Royal Free Hampstead Nhs Trust Location: Royal Free Hospital, Pond Street, HAMPSTEAD, LONDON, NW3 2QG Authority: Environment Agency, Thames Region Permit Reference: By5706 Dated: 22nd November 2004 Process Type: Registration under S7 RSA for the keeping and use of Radioactive materials (was RSA60 S1) Description: Discretionary registration under the Act of an open source which is also the subject of an authorisation Status: Application has been authorised and any conditions apply to the operatorAuthorised Positional Accuracy: Automatically positioned to the address	A14SE (E)	805	3	527297 185410

Map ID	Details	Quadrant Reference (Compass Direction)	Estimated Distance From Site	Contact	NGR
7	Registered Radioactive Substances Name: Royal Free Hampstead Nhs Trust Location: Royal Free Hospital, Pond Street, HAMPSTEAD, LONDON, NW3 2QG Authority: Environment Agency, Thames Region Permit Reference: Bw6841 Dated: 1st December 2003 Process Type: Authorisation under S13 RSA for the disposal of Radioactive waste (was RSA60 S7) Description: Minor variation to authorisation under RSA Status: Authorisation superseded by a substantial or non substantial variationSuperseded Positional Accuracy: Automatically positioned to the address	A14SE (E)	805	3	527297 185410
7	Registered Radioactive Substances Name: Royal Free Hampstead Nhs Trust Location: Royal Free Hospital, Pond Street, HAMPSTEAD, LONDON, NW3 2QG Authority: Environment Agency, Thames Region Permit Reference: Bt8759 Dated: 12th May 2003 Process Type: Authorisation under S13 RSA for the disposal of Radioactive waste (was RSA60 S7) Description: Substantial variation to authorisation under RSA Status: Authorisation superseded by a substantial or non substantial variationSuperseded Positional Accuracy: Automatically positioned to the address	A14SE (E)	805	3	527297 185410
7	Registered Radioactive Substances Name: Royal Free Hampstead Nhs Trust Location: Royal Free Hospital, Pond Street, HAMPSTEAD, LONDON, NW3 2QG Authority: Environment Agency, Thames Region Permit Reference: Bs4863 Dated: 25th July 2002 Process Type: Registration under S7 RSA for the keeping and use of Radioactive materials (was RSA60 S1) Description: Minor variation to a registration under the Act of an open source which is also the subject of an authorisation Status: Authorisation superseded by a substantial or non substantial variationSuperseded Positional Accuracy: Automatically positioned to the address	A14SE (E)	805	3	527297 185410
7	Registered Radioactive Substances Name: Anthony Nolan Trust (Ant) Location: Royal Free Hospital, Pond Street, HAMPSTEAD, LONDON, NW3 2QG Authority: Environment Agency, Thames Region Permit Reference: Br6392 Dated: 29th April 2002 Process Type: Registration under S7 RSA for the keeping and use of Radioactive materials (was RSA60 S1) Description: Registration under the Act of an open source which is also the subject of an authorisation Status: Authorisation superseded by a substantial or non substantial variationSuperseded Positional Accuracy: Automatically positioned to the address	A14SE (E)	805	3	527297 185410
7	Registered Radioactive Substances Name: Royal Free Hampstead Nhs Trust Location: Royal Free Hospital, Pond Street, HAMPSTEAD, LONDON, NW3 2QG Authority: Environment Agency, Thames Region Permit Reference: Br6406 Dated: 29th April 2002 Process Type: Registration under S7 RSA for the keeping and use of Radioactive materials (was RSA60 S1) Description: Substantial variation to a registration under the Act of an open source which is also the subject of an authorisation Status: Authorisation superseded by a substantial or non substantial variationSuperseded Positional Accuracy: Automatically positioned to the address	A14SE (E)	805	3	527297 185410
7	Registered Radioactive Substances Name: Royal Free And University College Medical School Of University College London Location: Medical Physics Department, Royal Free Hospital, Pond Street, London, Greater London, NW3 2PF Authority: Environment Agency, Thames Region Permit Reference: Bm0214 Dated: 28th November 2001 Process Type: Registration under S7 RSA for the keeping and use of Radioactive materials (was RSA60 S1) Description: Substantial variation to a registration under the Act of an open source which is also the subject of an authorisation Status: Authorisation superseded by a substantial or non substantial variationSuperseded Positional Accuracy: Automatically positioned to the address	A14SE (E)	805	3	527297 185410

Map ID	Details	Quadrant Reference (Compass Direction)	Estimated Distance From Site	Contact	NGR
7	Registered Radioactive Substances Name: Royal Free Hampstead Nhs Trust Location: Royal Free Hospital, Pond Street, London, NW3 2QG Authority: Environment Agency, Thames Region Permit Reference: Bjs708 Dated: 14th February 2001 Process Type: Authorisation under S13 RSA for the disposal of Radioactive waste (was RSA60 S7) Description: Substantial variation to authorisation under RSA Status: Authorisation superseded by a substantial or non substantial variationSuperseded Positional Accuracy: Automatically positioned to the address	A14SE (E)	805	3	527297 185410
7	Registered Radioactive Substances Name: Polymasc Pharmaceuticals Plc Location: Royal Free Hospital, Pond Street, Hampstead, LONDON, NW3 2QG Authority: Environment Agency, Thames Region Permit Reference: Bjs678 Dated: 14th February 2001 Process Type: Authorisation under S13 RSA for the disposal of Radioactive waste (was RSA60 S7) Description: Authorisation under RSA Status: Authorisation either revoked or cancelledCancelled Positional Accuracy: Automatically positioned to the address	A14SE (E)	805	3	527297 185410
7	Registered Radioactive Substances Name: Royal Free And University College Medical School Of University College London Location: Medical Physics Department, Royal Free Hospital, Pond Street, London, Greater London, NW3 2PF Authority: Environment Agency, Thames Region Permit Reference: BB6254 Dated: 27th October 1998 Process Type: Registration under S7 RSA for the keeping and use of Radioactive materials (was RSA60 S1) Description: Minor variation to a registration under the Act of an open source which is also the subject of an authorisation Status: Authorisation superseded by a substantial or non substantial variationSuperseded Positional Accuracy: Automatically positioned to the address	A14SE (E)	805	3	527297 185410
7	Registered Radioactive Substances Name: Royal Free Hampstead Nhs Trust Location: Royal Free Hospital,Pond Street,Hampstead, LONDON, NW3 2QG Authority: Environment Agency, Thames Region Permit Reference: AV1327 Dated: 11th August 1997 Process Type: Authorisation under S13 RSA for the disposal of Radioactive waste (was RSA60 S7) Description: Substantial variation to authorisation under RSA Status: Authorisation superseded by a substantial or non substantial variationSuperseded Positional Accuracy: Automatically positioned to the address	A14SE (E)	805	3	527297 185410
7	Registered Radioactive Substances Name: Royal Free And University College Medical School Of University College London Location: Medical Physics Department, Royal Free Hospital, Pond Street, London, Greater London, NW3 2PF Authority: Environment Agency, Thames Region Permit Reference: AR0403 Dated: 12th July 1995 Process Type: Registration under S7 RSA for the keeping and use of Radioactive materials (was RSA60 S1) Description: Registration under the Act of an open source which is also the subject of an authorisation Status: Authorisation superseded by a substantial or non substantial variationSuperseded Positional Accuracy: Automatically positioned to the address	A14SE (E)	805	3	527297 185410
7	Registered Radioactive Substances Name: Royal Free Hampstead Nhs Trust Location: Royal Free Hospital,Pond Street,Hampstead, LONDON, NW3 2QG Authority: Environment Agency, Thames Region Permit Reference: AH9987 Dated: 21st June 1994 Process Type: Authorisation under S13 RSA for the disposal of Radioactive waste (was RSA60 S7) Description: Authorisation under RSA Status: Authorisation superseded by a substantial or non substantial variationSuperseded Positional Accuracy: Automatically positioned to the address	A14SE (E)	805	3	527297 185410

Map ID	Details	Quadrant Reference (Compass Direction)	Estimated Distance From Site	Contact	NGR
7	Registered Radioactive Substances Name: Royal Free Hampstead Nhs Trust Location: Royal Free Hospital, Pond Street, LONDON, NW3 2QG Authority: Environment Agency, Thames Region Permit Reference: AB4095 Dated: 31st March 1991 Process Type: Authorisation under S13 RSA for the disposal of Radioactive waste (was RSA60 S7) Description: Authorisation under RSA Status: Authorisation superseded by a substantial or non substantial variationSuperseded Positional Accuracy: Automatically positioned to the address	A14SE (E)	805	3	527297 185410
7	Registered Radioactive Substances Name: Royal Free Hampstead NHS Trust Location: Royal Free Hospital, Pond Street, Hampstead, LONDON, Greater London, NW3 2QG Authority: Environment Agency, Thames Region Permit Reference: AR0373 Dated: 11th July 1995 Process Type: Registration under S7 RSA for the keeping and use of Radioactive materials (was RSA60 S1) Description: Minor variation to a registration under the Act of an open source which is also the subject of an authorisation Status: Authorisation superseded by a substantial or non substantial variationSuperseded Positional Accuracy: Automatically positioned to the address	A14SE (E)	809	3	527302 185410
7	Registered Radioactive Substances Name: Royal Free And University College Medical School Of University College London Location: Royal Free Hospital, Pond Street, London, NW3 2QG Authority: Environment Agency, Thames Region Permit Reference: Bz9758 Dated: 5th January 2006 Process Type: Authorisation under S13 RSA for the disposal of Radioactive waste (was RSA60 S7) Description: Minor variation to authorisation under RSA Status: Application has been authorised and any conditions apply to the operatorAuthorised Positional Accuracy: Manually positioned to the address or location	A14SE (E)	811	3	527299 185399
7	Registered Radioactive Substances Name: Royal Free And University College Medical School Of University College London Location: Royal Free Hospital, Pond Street, London, NW3 2QG Authority: Environment Agency, Thames Region Permit Reference: By6010 Dated: 3rd August 2005 Process Type: Authorisation under S13 RSA for the disposal of Radioactive waste (was RSA60 S7) Description: Substantial variation to authorisation under RSA Status: Authorisation superseded by a substantial or non substantial variationSuperseded Positional Accuracy: Manually positioned to the address or location	A14SE (E)	811	3	527299 185399
7	Registered Radioactive Substances Name: Royal Free And University College Medical School Of University College London Location: Royal Free Hospital, Pond Street, London, NW3 2QG Authority: Environment Agency, Thames Region Permit Reference: Bw7635 Dated: 1st December 2003 Process Type: Authorisation under S13 RSA for the disposal of Radioactive waste (was RSA60 S7) Description: Minor variation to authorisation under RSA Status: Authorisation superseded by a substantial or non substantial variationSuperseded Positional Accuracy: Manually positioned to the address or location	A14SE (E)	811	3	527299 185399
7	Registered Radioactive Substances Name: Royal Free And University College Medical School Of University College London Location: Royal Free Hospital, Pond Street, London, NW3 2QG Authority: Environment Agency, Thames Region Permit Reference: Bj5694 Dated: 14th February 2001 Process Type: Authorisation under S13 RSA for the disposal of Radioactive waste (was RSA60 S7) Description: Authorisation under RSA Status: Authorisation superseded by a substantial or non substantial variationSuperseded Positional Accuracy: Manually positioned to the address or location	A14SE (E)	811	3	527299 185399

Map ID	Details	Quadrant Reference (Compass Direction)	Estimated Distance From Site	Contact	NGR
7	Registered Radioactive Substances Name: Royal Free Hampstead Nhs Trust Location: Royal Free Hospital, Pond Street, Hampstead, LONDON, Greater London, NW3 2QG Authority: Environment Agency, Thames Region Permit Reference: AE8658 Dated: 24th March 1992 Process Type: Registration under S7 RSA for the keeping and use of Radioactive materials (was RSA60 S1) Description: Registration under the Act of multiple open sources which are also the subject of authorisations Status: Authorisation superseded by a substantial or non substantial variationSuperseded Positional Accuracy: Automatically positioned to the address	A14SE (E)	811	3	527302 185405
8	Registered Radioactive Substances Name: Polymasc Pharmaceuticals Plc Location: Anthony Nolan Building, Royal Free Hospital Site, Fleet Road; Hampstead, LONDON, Greater London, NW3 2EZ Authority: Environment Agency, Thames Region Permit Reference: AU4924 Dated: 20th February 1996 Process Type: Registration under S7 RSA for the keeping and use of Radioactive materials (was RSA60 S1) Description: Registration under the Act of an open source which is also the subject of an authorisation Status: Authorisation either revoked or cancelledCancelled Positional Accuracy: Manually positioned to the address or location	A14SE (E)	974	3	527500 185495
9	Substantiated Pollution Incident Register Authority: Environment Agency - Thames Region, North East Area Incident Date: 23rd September 2003 Incident Reference: 191922 Water Impact: Category 2 - Significant Incident Air Impact: Category 4 - No Impact Land Impact: Category 4 - No Impact Positional Accuracy: Located by supplier to within 10m Pollutant: Pollutant Not Identified: Not Identified	A19SE (NE)	805	3	527254 186101
	Water Abstractions Operator: London Borough Of Camden Licence Number: 28/39/39/0219 Permit Version: 1 Location: Swiss Cottage Open Space- Borehole Authority: Environment Agency, Thames Region Abstraction: Municipal Grounds: Spray Irrigation - Direct Abstraction Type: Water may be abstracted from a single point Source: Groundwater Daily Rate (m3): Not Supplied Yearly Rate (m3): Not Supplied Details: Swiss Cottage Open Space, Winchester Road, London. Authorised Start: 01 January Authorised End: 31 December Permit Start Date: 1st April 2008 Permit End Date: Not Supplied Positional Accuracy: Located by supplier to within 10m	A3SE (S)	1442	3	526800 184280
	Water Abstractions Operator: London Borough Of Camden Licence Number: Th/039/0039/087 Permit Version: 1 Location: Swiss Cottage Open Space- Borehole Authority: Environment Agency, Thames Region Abstraction: Municipal Grounds: Spray Irrigation - Direct Abstraction Type: Water may be abstracted from a single point Source: Groundwater Daily Rate (m3): Not Supplied Yearly Rate (m3): Not Supplied Details: Swiss Cottage Open Space, Winchester Road, London Authorised Start: 01 April Authorised End: 31 March Permit Start Date: 5th December 2013 Permit End Date: Not Supplied Positional Accuracy: Located by supplier to within 10m	A3SE (S)	1453	3	526750 184261

Map ID	Details	Quadrant Reference (Compass Direction)	Estimated Distance From Site	Contact	NGR
	Water Abstractions Operator: London Borough Of Camden Licence Number: Th/039/0039/087 Permit Version: 1 Location: Swiss Cottage Open Space- Borehole Authority: Environment Agency, Thames Region Abstraction: Municipal Grounds: General Washing/Process Washing Abstraction Type: Water may be abstracted from a single point Source: Groundwater Daily Rate (m3): Not Supplied Yearly Rate (m3): Not Supplied Details: Swiss Cottage Open Space, Winchester Road, London Authorised Start: 01 April Authorised End: 31 March Permit Start Date: 5th December 2013 Permit End Date: Not Supplied Positional Accuracy: Located by supplier to within 10m	A3SE (S)	1453	3	526750 184261
	Water Abstractions Operator: London Borough Of Camden Licence Number: Th/039/0039/087 Permit Version: 1 Location: Swiss Cottage Open Space- Borehole Authority: Environment Agency, Thames Region Abstraction: Municipal Grounds: Lake And Pond Throughflow Abstraction Type: Water may be abstracted from a single point Source: Groundwater Daily Rate (m3): Not Supplied Yearly Rate (m3): Not Supplied Details: Swiss Cottage Open Space, Winchester Road, London Authorised Start: 01 April Authorised End: 31 March Permit Start Date: 5th December 2013 Permit End Date: Not Supplied Positional Accuracy: Located by supplier to within 10m	A3SE (S)	1453	3	526750 184261
	Groundwater Vulnerability Soil Classification: Soils of High Leaching Potential (U) - Soil information for restored mineral workings and urban areas is based on fewer observations than elsewhere. A worst case vulnerability classification (H) assumed, until proved otherwise Map Sheet: Sheet 39 West London Scale: 1:100,000	A13NE (NE)	0	3	526546 185706
	Drift Deposits None				
	Bedrock Aquifer Designations Aquifer Designation: Secondary Aquifer - A	A13NE (NE)	0	2	526546 185706
	Superficial Aquifer Designations No Data Available				
	Extreme Flooding from Rivers or Sea without Defences None				
	Flooding from Rivers or Sea without Defences None				
	Areas Benefiting from Flood Defences None				
	Flood Water Storage Areas None				
	Flood Defences None				
	Detailed River Network Lines None				
	Detailed River Network Offline Drainage None				

Map ID	Details	Quadrant Reference (Compass Direction)	Estimated Distance From Site	Contact	NGR
	Local Authority Landfill Coverage Name: London Borough of Camden - Has no landfill data to supply		0	6	526546 185706
10	Registered Waste Transfer Sites Licence Holder: P B Donoghue Licence Reference: DL140 Site Location: BR Goods Yard at 269 Finchley Road, CAMDEN, London, NW3 Operator Location: As Site Address Authority: Environment Agency - Thames Region, North East Area Site Category: Transfer Max Input Rate: Medium (Equal to or greater than 25,000 and less than 75,000 tonnes per year) Waste Source: No known restriction on source of waste Restrictions: Licence Status: Licence lapsed/cancelled/defunct/not applicable/surrenderedCancelled Dated: 1st February 1992 Preceded By: DL140 Licence: Superseded By: Not Given Licence: Positional Accuracy: Manually positioned to the address or location Boundary Quality: Not Supplied Authorised Waste: Lwra Cat. A = Inert Wastes Lwra Cat. Bi Gen.Non-Putresc Max.Waste Permitted By Licence- Stated Prohibited Waste: Clinical - As In Coll/Disp.Reg's Of '88 Liquid/Slurry/Sludge Wastes Poisonous, Noxious, Polluting Wastes Special Wastes Waste N.O.S.	A7SE (S)	982	3	526200 184780
10	Registered Waste Transfer Sites Licence Holder: P B Donoghue Licence Reference: DL140 Site Location: BR Goods Yard, 269 Finchley Road, CAMDEN, London, NW3 Operator Location: As Site Address Authority: Environment Agency - Thames Region, North East Area Site Category: Transfer Max Input Rate: Medium (Equal to or greater than 25,000 and less than 75,000 tonnes per year) Waste Source: No known restriction on source of waste Restrictions: Licence Status: Record supersededSuperseded Dated: 1st August 1983 Preceded By: Not Given Licence: Superseded By: DL140 Licence: Positional Accuracy: Manually positioned to the address or location Boundary Quality: Not Supplied Authorised Waste: Commercial Waste Construction Ind. Wastes Max.Waste Permitted By Licence(Stated) Prohibited Waste: Clinical Waste -Clause 2 & 4 Hsc 1982 Notifiable Wastes Putrescible Waste Special Wastes	A7SE (S)	982	3	526200 184780

Map ID	Details	Quadrant Reference (Compass Direction)	Estimated Distance From Site	Contact	NGR
	BGS 1:625,000 Solid Geology Description: Bracklesham Group And Barton Group (Undifferentiated)	A13NE (NE)	0	2	526546 185706
	BGS Estimated Soil Chemistry Source: British Geological Survey, National Geoscience Information Service Soil Sample Type: London Arsenic: no data Concentration: Cadmium: no data Concentration: Chromium: no data Concentration: Lead Concentration: no data Nickel: no data Concentration:	A13NE (NE)	0	2	526546 185706
	BGS Estimated Soil Chemistry Source: British Geological Survey, National Geoscience Information Service Soil Sample Type: London Arsenic: no data Concentration: Cadmium: no data Concentration: Chromium: no data Concentration: Lead Concentration: no data Nickel: no data Concentration:	A13SW (SW)	44	2	526524 185661
	BGS Estimated Soil Chemistry Source: British Geological Survey, National Geoscience Information Service Soil Sample Type: London Arsenic: no data Concentration: Cadmium: no data Concentration: Chromium: no data Concentration: Lead Concentration: no data Nickel: no data Concentration:	A13NE (NE)	278	2	526784 185862
	BGS Estimated Soil Chemistry Source: British Geological Survey, National Geoscience Information Service Soil Sample Type: London Arsenic: no data Concentration: Cadmium: no data Concentration: Chromium: no data Concentration: Lead Concentration: no data Nickel: no data Concentration:	A13NE (N)	288	2	526546 186000
	BGS Estimated Soil Chemistry Source: British Geological Survey, National Geoscience Information Service Soil Sample Type: London Arsenic: no data Concentration: Cadmium: no data Concentration: Chromium: no data Concentration: Lead Concentration: no data Nickel: no data Concentration:	A13NW (N)	289	2	526517 186000
	BGS Estimated Soil Chemistry Source: British Geological Survey, National Geoscience Information Service Soil Sample Type: London Arsenic: no data Concentration: Cadmium: no data Concentration: Chromium: no data Concentration: Lead Concentration: no data Nickel: no data Concentration:	A13SW (SW)	424	2	526223 185421

Map ID	Details	Quadrant Reference (Compass Direction)	Estimated Distance From Site	Contact	NGR
	BGS Estimated Soil Chemistry Source: British Geological Survey, National Geoscience Information Service Soil Sample Type: London Arsenic: no data Concentration: Cadmium: no data Concentration: Chromium: no data Concentration: Lead Concentration: no data Nickel: no data Concentration:	A14NW (E)	449	2	527000 185706
	BGS Estimated Soil Chemistry Source: British Geological Survey, National Geoscience Information Service Soil Sample Type: London Arsenic: no data Concentration: Cadmium: no data Concentration: Chromium: no data Concentration: Lead Concentration: no data Nickel: no data Concentration:	A14NW (NE)	530	2	527000 185991
	BGS Estimated Soil Chemistry Source: British Geological Survey, National Geoscience Information Service Soil Sample Type: London Arsenic: no data Concentration: Cadmium: no data Concentration: Chromium: no data Concentration: Lead Concentration: no data Nickel: no data Concentration:	A14NW (NE)	535	2	527000 186000
	BGS Estimated Soil Chemistry Source: British Geological Survey, National Geoscience Information Service Soil Sample Type: London Arsenic: no data Concentration: Cadmium: no data Concentration: Chromium: no data Concentration: Lead Concentration: no data Nickel: no data Concentration:	A12NE (W)	540	2	526000 185706
	BGS Estimated Soil Chemistry Source: British Geological Survey, National Geoscience Information Service Soil Sample Type: London Arsenic: no data Concentration: Cadmium: no data Concentration: Chromium: no data Concentration: Lead Concentration: no data Nickel: no data Concentration:	A12NE (W)	540	2	526000 185710
	BGS Estimated Soil Chemistry Source: British Geological Survey, National Geoscience Information Service Soil Sample Type: London Arsenic: no data Concentration: Cadmium: no data Concentration: Chromium: no data Concentration: Lead Concentration: no data Nickel: no data Concentration:	A14NW (NE)	548	2	527016 186000

Map ID	Details	Quadrant Reference (Compass Direction)	Estimated Distance From Site	Contact	NGR
	BGS Estimated Soil Chemistry Source: British Geological Survey, National Geoscience Information Service Soil Sample Type: London Arsenic: no data Concentration: Cadmium: no data Concentration: Chromium: no data Concentration: Lead Concentration: no data Nickel: no data Concentration:	A12NE (NW)	617	2	526000 186000
	BGS Estimated Soil Chemistry Source: British Geological Survey, National Geoscience Information Service Soil Sample Type: London Arsenic: no data Concentration: Cadmium: no data Concentration: Chromium: no data Concentration: Lead Concentration: no data Nickel: no data Concentration:	A7NE (SW)	657	2	526000 185329
	BGS Estimated Soil Chemistry Source: British Geological Survey, National Geoscience Information Service Soil Sample Type: London Arsenic: no data Concentration: Cadmium: no data Concentration: Chromium: no data Concentration: Lead Concentration: no data Nickel: no data Concentration:	A12NE (NW)	674	2	525935 186000
	BGS Estimated Soil Chemistry Source: British Geological Survey, National Geoscience Information Service Soil Sample Type: London Arsenic: no data Concentration: Cadmium: no data Concentration: Chromium: no data Concentration: Lead Concentration: no data Nickel: no data Concentration:	A8SE (S)	699	2	526546 185000
	BGS Estimated Soil Chemistry Source: British Geological Survey, National Geoscience Information Service Soil Sample Type: London Arsenic: no data Concentration: Cadmium: no data Concentration: Chromium: no data Concentration: Lead Concentration: no data Nickel: no data Concentration:	A19SW (NE)	729	2	526960 186313
	BGS Estimated Soil Chemistry Source: British Geological Survey, National Geoscience Information Service Soil Sample Type: London Arsenic: no data Concentration: Cadmium: no data Concentration: Chromium: no data Concentration: Lead Concentration: no data Nickel: no data Concentration:	A9SW (SE)	834	2	527000 185000

Map ID	Details	Quadrant Reference (Compass Direction)	Estimated Distance From Site	Contact	NGR
	BGS Estimated Soil Chemistry Source: British Geological Survey, National Geoscience Information Service Soil Sample Type: London Arsenic no data Concentration: Cadmium no data Concentration: Chromium no data Concentration: Lead Concentration: no data Nickel no data Concentration:	A19NW (NE)	880	2	527000 186467
	BGS Estimated Soil Chemistry Source: British Geological Survey, National Geoscience Information Service Soil Sample Type: London Arsenic no data Concentration: Cadmium no data Concentration: Chromium no data Concentration: Lead Concentration: no data Nickel no data Concentration:	A7SE (SW)	886	2	526000 185000
	BGS Measured Urban Soil Chemistry Source: British Geological Survey, National Geoscience Information Service Grid: 526732, 185657 Soil Sample Type: Topsoil Sample Area: London Arsenic Measured 40.00 mg/kg Concentration: Cadmium Measured 0.30 mg/kg Concentration: Chromium Measured 97.00 mg/kg Concentration: Lead Measured 660.00 mg/kg Concentration: Nickel Measured 34.00 mg/kg Concentration:	A13SE (E)	189	2	526732 185657
	BGS Measured Urban Soil Chemistry Source: British Geological Survey, National Geoscience Information Service Grid: 526223, 185630 Soil Sample Type: Topsoil Sample Area: London Arsenic Measured 20.00 mg/kg Concentration: Cadmium Measured 0.30 mg/kg Concentration: Chromium Measured 127.00 mg/kg Concentration: Lead Measured 515.00 mg/kg Concentration: Nickel Measured 23.00 mg/kg Concentration:	A13SW (W)	325	2	526223 185630
	BGS Measured Urban Soil Chemistry Source: British Geological Survey, National Geoscience Information Service Grid: 526278, 185352 Soil Sample Type: Topsoil Sample Area: London Arsenic Measured 25.00 mg/kg Concentration: Cadmium Measured 0.30 mg/kg Concentration: Chromium Measured 122.00 mg/kg Concentration: Lead Measured 274.00 mg/kg Concentration: Nickel Measured 20.00 mg/kg Concentration:	A8NW (SW)	438	2	526278 185352

Map ID	Details	Quadrant Reference (Compass Direction)	Estimated Distance From Site	Contact	NGR
	BGS Measured Urban Soil Chemistry Source: British Geological Survey, National Geoscience Information Service Grid: 526737, 186262 Soil Sample Type: Topsoil Sample Area: London Arsenic Measured 11.00 mg/kg Concentration: Cadmium Measured 0.30 mg/kg Concentration: Chromium Measured 155.00 mg/kg Concentration: Lead Measured 104.00 mg/kg Concentration: Nickel Measured 8.00 mg/kg Concentration:	A18SE (N)	582	2	526737 186262
	BGS Measured Urban Soil Chemistry Source: British Geological Survey, National Geoscience Information Service Grid: 526763, 185153 Soil Sample Type: Topsoil Sample Area: London Arsenic Measured 18.00 mg/kg Concentration: Cadmium Measured 0.30 mg/kg Concentration: Chromium Measured 55.00 mg/kg Concentration: Lead Measured 618.00 mg/kg Concentration: Nickel Measured 22.00 mg/kg Concentration:	A8NE (S)	588	2	526763 185153
	BGS Measured Urban Soil Chemistry Source: British Geological Survey, National Geoscience Information Service Grid: 527233, 185694 Soil Sample Type: Topsoil Sample Area: London Arsenic Measured 32.00 mg/kg Concentration: Cadmium Measured 0.60 mg/kg Concentration: Chromium Measured 126.00 mg/kg Concentration: Lead Measured 478.00 mg/kg Concentration: Nickel Measured 46.00 mg/kg Concentration:	A14SE (E)	683	2	527233 185694
	BGS Measured Urban Soil Chemistry Source: British Geological Survey, National Geoscience Information Service Grid: 526219, 186357 Soil Sample Type: Topsoil Sample Area: London Arsenic Measured 15.00 mg/kg Concentration: Cadmium Measured 0.30 mg/kg Concentration: Chromium Measured 91.00 mg/kg Concentration: Lead Measured 269.00 mg/kg Concentration: Nickel Measured 16.00 mg/kg Concentration:	A18SW (NW)	723	2	526219 186357
	BGS Measured Urban Soil Chemistry Source: British Geological Survey, National Geoscience Information Service Grid: 527216, 185357 Soil Sample Type: Topsoil Sample Area: London Arsenic Measured 20.00 mg/kg Concentration: Cadmium Measured 0.80 mg/kg Concentration: Chromium Measured 97.00 mg/kg Concentration: Lead Measured 626.00 mg/kg Concentration: Nickel Measured 28.00 mg/kg Concentration:	A9NW (SE)	753	2	527216 185357

Map ID	Details	Quadrant Reference (Compass Direction)	Estimated Distance From Site	Contact	NGR
	BGS Measured Urban Soil Chemistry Source: British Geological Survey, National Geoscience Information Service Grid: 525676, 185669 Soil Sample Type: Topsoil Sample Area: London Arsenic Measured 14.00 mg/kg Concentration: Cadmium Measured 0.30 mg/kg Concentration: Chromium Measured 116.00 mg/kg Concentration: Lead Measured 247.00 mg/kg Concentration: Nickel Measured 23.00 mg/kg Concentration:	A12SW (W)	864	2	525676 185669
	BGS Measured Urban Soil Chemistry Source: British Geological Survey, National Geoscience Information Service Grid: 527297, 186229 Soil Sample Type: Topsoil Sample Area: London Arsenic Measured 21.00 mg/kg Concentration: Cadmium Measured 0.30 mg/kg Concentration: Chromium Measured 115.00 mg/kg Concentration: Lead Measured 367.00 mg/kg Concentration: Nickel Measured 19.00 mg/kg Concentration:	A19SE (NE)	909	2	527297 186229
	BGS Measured Urban Soil Chemistry Source: British Geological Survey, National Geoscience Information Service Grid: 525772, 185213 Soil Sample Type: Topsoil Sample Area: London Arsenic Measured 18.00 mg/kg Concentration: Cadmium Measured 0.90 mg/kg Concentration: Chromium Measured 73.00 mg/kg Concentration: Lead Measured 471.00 mg/kg Concentration: Nickel Measured 26.00 mg/kg Concentration:	A7NW (SW)	911	2	525772 185213
	BGS Urban Soil Chemistry Averages Source: British Geological Survey, National Geoscience Information Service Sample Area: London Count Id: 7189 Arsenic Minimum 1.00 mg/kg Concentration: Arsenic Average 17.00 mg/kg Concentration: Arsenic Maximum 161.00 mg/kg Concentration: Cadmium Minimum 0.30 mg/kg Concentration: Cadmium Average 0.90 mg/kg Concentration: Cadmium Maximum 165.20 mg/kg Concentration: Chromium Minimum 13.00 mg/kg Concentration: Chromium Average 79.00 mg/kg Concentration: Chromium Maximum 2094.00 mg/kg Concentration: Lead Minimum 11.00 mg/kg Concentration: Lead Average 280.00 mg/kg Concentration: Lead Maximum 10000.00 mg/kg Concentration: Nickel Minimum 2.00 mg/kg Concentration: Nickel Average 28.00 mg/kg Concentration: Nickel Maximum 506.00 mg/kg Concentration:	A13NE (NE)	0	2	526546 185706

Map ID	Details	Quadrant Reference (Compass Direction)	Estimated Distance From Site	Contact	NGR
	Coal Mining Affected Areas In an area that might not be affected by coal mining				
	Non Coal Mining Areas of Great Britain No Hazard				
	Potential for Collapsible Ground Stability Hazards Hazard Potential: Very Low Source: British Geological Survey, National Geoscience Information Service	A13NE (NE)	0	2	526546 185706
	Potential for Compressible Ground Stability Hazards Hazard Potential: No Hazard Source: British Geological Survey, National Geoscience Information Service	A13NE (NE)	0	2	526546 185706
	Potential for Ground Dissolution Stability Hazards Hazard Potential: No Hazard Source: British Geological Survey, National Geoscience Information Service	A13NE (NE)	0	2	526546 185706
	Potential for Landslide Ground Stability Hazards Hazard Potential: Very Low Source: British Geological Survey, National Geoscience Information Service	A13NE (NE)	0	2	526546 185706
	Potential for Running Sand Ground Stability Hazards Hazard Potential: Very Low Source: British Geological Survey, National Geoscience Information Service	A13NE (NE)	0	2	526546 185706
	Potential for Running Sand Ground Stability Hazards Hazard Potential: Low Source: British Geological Survey, National Geoscience Information Service	A13SW (SW)	44	2	526524 185661
	Potential for Shrinking or Swelling Clay Ground Stability Hazards Hazard Potential: Moderate Source: British Geological Survey, National Geoscience Information Service	A13NE (NE)	0	2	526546 185706
	Potential for Shrinking or Swelling Clay Ground Stability Hazards Hazard Potential: No Hazard Source: British Geological Survey, National Geoscience Information Service	A13SW (SW)	44	2	526524 185661
	Radon Potential - Radon Protection Measures Protection Measure: No radon protective measures are necessary in the construction of new dwellings or extensions Source: British Geological Survey, National Geoscience Information Service	A13NE (NE)	0	2	526546 185706
	Radon Potential - Radon Affected Areas Affected Area: The property is in a lower probability radon area, as less than 1% of homes are above the action level Source: British Geological Survey, National Geoscience Information Service	A13NE (NE)	0	2	526546 185706

Map ID	Details	Quadrant Reference (Compass Direction)	Estimated Distance From Site	Contact	NGR
11	Contemporary Trade Directory Entries Name: Cleaners Of Hampstead Location: 15, Hampstead High Street, London, NW3 1PX Classification: Cleaning Services - Domestic Status: Inactive Positional Accuracy: Automatically positioned to the address	A13SE (SE)	43	-	526573 185667
11	Contemporary Trade Directory Entries Name: Cleaners Of Hampstead Location: 15, Hampstead High Street, London, NW3 1PX Classification: Cleaning Services - Domestic Status: Active Positional Accuracy: Automatically positioned to the address	A13SE (SE)	43	-	526573 185667
12	Contemporary Trade Directory Entries Name: Hillsgate Holdings Ltd Location: 32, Hampstead High Street, London, NW3 1QD Classification: Food Products - Manufacturers Status: Inactive Positional Accuracy: Automatically positioned to the address	A13NW (W)	67	-	526475 185717
12	Contemporary Trade Directory Entries Name: Xyz Location: 10, Flask Walk, London, NW3 1HE Classification: Ceramic Manufacturers, Supplies & Services Status: Inactive Positional Accuracy: Manually positioned to the address or location	A13NW (NW)	109	-	526445 185756
13	Contemporary Trade Directory Entries Name: Cleaners Hampstead Location: 8, Hampstead High Street, London, NW3 1PR Classification: Cleaning Services - Domestic Status: Active Positional Accuracy: Automatically positioned to the address	A13SE (SE)	82	-	526614 185656
13	Contemporary Trade Directory Entries Name: Radici Plastics Uk Ltd Location: 6a, Hampstead High Street, London, NW3 1PR Classification: Plaster Manufacturers & Suppliers Status: Active Positional Accuracy: Automatically positioned to the address	A13SE (SE)	93	-	526626 185654
14	Contemporary Trade Directory Entries Name: Crabtree & Evelyn Location: 65, Hampstead High Street, London, NW3 1QP Classification: Toiletries Status: Inactive Positional Accuracy: Automatically positioned to the address	A13SW (W)	118	-	526422 185704
15	Contemporary Trade Directory Entries Name: Bubbles & Light Location: 9a, Flask Walk, London, NW3 1HJ Classification: Candle Manufacturers & Suppliers Status: Active Positional Accuracy: Automatically positioned to the address	A13NW (NW)	122	-	526436 185766
15	Contemporary Trade Directory Entries Name: Hampstead Cleaners Location: 5, Flask Walk, London, NW3 1HJ Classification: Carpet, Curtain & Upholstery Cleaners Status: Inactive Positional Accuracy: Automatically positioned to the address	A13NW (NW)	125	-	526429 185760
16	Contemporary Trade Directory Entries Name: Spotless Cleaning Location: 35, Flask Walk, London, NW3 1HH Classification: Cleaning Services - Domestic Status: Active Positional Accuracy: Automatically positioned to the address	A13NW (NW)	133	-	526476 185825
17	Contemporary Trade Directory Entries Name: Scrap Yard In Hampstead Htt Location: Unit 2 Hampstead Station, London, nw3 1qg Classification: Car Breakers & Dismantlers Status: Active Positional Accuracy: Manually positioned within the geographical locality	A13NW (W)	143	-	526408 185757
17	Contemporary Trade Directory Entries Name: American Dry Cleaning Location: 47, Hampstead High Street, London, NW3 1QG Classification: Dry Cleaners Status: Active Positional Accuracy: Automatically positioned to the address	A13NW (W)	151	-	526400 185759

Map ID	Details	Quadrant Reference (Compass Direction)	Estimated Distance From Site	Contact	NGR
17	Contemporary Trade Directory Entries Name: Perkins Group Location: 40, Heath Street, London, NW3 6TE Classification: Dry Cleaners Status: Active Positional Accuracy: Automatically positioned to the address	A13NW (W)	168	-	526374 185724
18	Contemporary Trade Directory Entries Name: Snappy Snaps Location: 80, Rosslyn Hill, London, NW3 1ND Classification: Photographic Processors Status: Inactive Positional Accuracy: Automatically positioned to the address	A13SE (SE)	159	-	526685 185626
18	Contemporary Trade Directory Entries Name: Fast Cash 4 Scrap Cars London Aeg Location: 64, Rosslyn Hill, London, NW3 1ND Classification: Car Breakers & Dismantlers Status: Active Positional Accuracy: Automatically positioned to the address	A13SE (SE)	182	-	526708 185619
19	Contemporary Trade Directory Entries Name: Andrews Location: 22, Heath Street, London, NW3 6TE Classification: Hardware Status: Active Positional Accuracy: Automatically positioned to the address	A13SW (W)	163	-	526381 185666
20	Contemporary Trade Directory Entries Name: Soul Revolver Location: 9, Back Lane, London, NW3 1HL Classification: Leather Garments & Products Status: Active Positional Accuracy: Automatically positioned to the address	A13NW (NW)	167	-	526425 185827
21	Contemporary Trade Directory Entries Name: Destination Skin Location: 12, Heath Street, London, NW3 6TE Classification: Electrolysis Status: Active Positional Accuracy: Automatically positioned to the address	A13SW (W)	167	-	526382 185649
21	Contemporary Trade Directory Entries Name: Rubbish Collection Location: Heath St, London, NW3 6TP Classification: Waste Disposal Services Status: Inactive Positional Accuracy: Manually positioned to the road within the address or location	A13SW (W)	179	-	526372 185640
21	Contemporary Trade Directory Entries Name: Jeeves Of Belgravia Location: 11, Heath Street, London, NW3 6TP Classification: Dry Cleaners Status: Active Positional Accuracy: Automatically positioned to the address	A13SW (SW)	191	-	526365 185625
21	Contemporary Trade Directory Entries Name: Jeeves Of Belgravia Location: 11, Heath Street, London, NW3 6TP Classification: Dry Cleaners Status: Inactive Positional Accuracy: Automatically positioned to the address	A13SW (SW)	191	-	526365 185625
21	Contemporary Trade Directory Entries Name: Office Cleaning Services Location: 3, Heath Street, London, NW3 6TP Classification: Commercial Cleaning Services Status: Inactive Positional Accuracy: Automatically positioned to the address	A13SW (SW)	192	-	526373 185608
21	Contemporary Trade Directory Entries Name: Hampstead Autos Location: 28, Perrins Walk, London, NW3 6TH Classification: Garage Services Status: Inactive Positional Accuracy: Automatically positioned to the address	A13SW (SW)	201	-	526365 185603
22	Contemporary Trade Directory Entries Name: Cleaning Services Hampstead Location: 58a, Rosslyn Hill, London, NW3 1ND Classification: Carpet, Curtain & Upholstery Cleaners Status: Active Positional Accuracy: Automatically positioned to the address	A13SE (SE)	198	-	526723 185614

Map ID	Details	Quadrant Reference (Compass Direction)	Estimated Distance From Site	Contact	NGR
22	Contemporary Trade Directory Entries Name: Farrow & Ball Location: 58, Rossllyn Hill, London, NW3 1ND Classification: Wallpapers & Wall Coverings Status: Active Positional Accuracy: Automatically positioned to the address	A13SE (SE)	198	-	526723 185614
22	Contemporary Trade Directory Entries Name: Lily'S Kitchen Location: 6, Rossllyn Mews, London, NW3 1NN Classification: Pet Foods & Animal Feeds Status: Inactive Positional Accuracy: Automatically positioned to the address	A13SE (SE)	240	-	526769 185611
22	Contemporary Trade Directory Entries Name: Bang & Olufsen Location: 44, Rossllyn Hill, London, NW3 1NH Classification: Electrical Goods Sales, Manufacturers & Wholesalers Status: Active Positional Accuracy: Automatically positioned to the address	A13SE (SE)	242	-	526764 185598
23	Contemporary Trade Directory Entries Name: Perkins Dry Cleaners Location: 6, Holly Bush Vale, London, NW3 6TX Classification: Dry Cleaners Status: Active Positional Accuracy: Automatically positioned to the address	A13NW (W)	207	-	526343 185767
24	Contemporary Trade Directory Entries Name: Hampstead Waste Location: Flat 68, Henderson Court, 102, Fitzjohns Avenue, London, NW3 6NR Classification: Medical Waste Disposal Status: Inactive Positional Accuracy: Automatically positioned to the address	A13SW (S)	208	-	526493 185498
25	Contemporary Trade Directory Entries Name: Hampstead Cleaners Location: 63, Rossllyn Hill, London, NW3 5UQ Classification: Carpet, Curtain & Upholstery Cleaners Status: Active Positional Accuracy: Automatically positioned to the address	A13SE (SE)	212	-	526714 185571
26	Contemporary Trade Directory Entries Name: Skipwith Consulting Location: 37, Willow Road, London, NW3 1TN Classification: Commercial Cleaning Services Status: Active Positional Accuracy: Automatically positioned to the address	A13NE (NE)	234	-	526726 185866
27	Contemporary Trade Directory Entries Name: Vape Emporium Location: 87, Heath Street, London, NW3 6UG Classification: Tobacco Products - Manufacturers Status: Inactive Positional Accuracy: Automatically positioned to the address	A13NW (NW)	243	-	526367 185876
28	Contemporary Trade Directory Entries Name: Tenancy Cleaners London Location: 4, Shepherds Walk, London, NW3 5UE Classification: Cleaning Services - Domestic Status: Active Positional Accuracy: Automatically positioned to the address	A13SE (SE)	273	-	526744 185512
29	Contemporary Trade Directory Entries Name: Interior Couture Location: 14a, Downshire Hill, LONDON, NW3 1NR Classification: Wallpapers & Wall Coverings Status: Inactive Positional Accuracy: Automatically positioned to the address	A14NW (E)	400	-	526950 185723
30	Contemporary Trade Directory Entries Name: Oven Cleaning (Hampstead) Location: 32, Downshire Hill, London, NW3 1NT Classification: Oven cleaning Status: Inactive Positional Accuracy: Automatically positioned to the address	A14NW (E)	494	-	527034 185812
31	Contemporary Trade Directory Entries Name: Camden & Islington Trust Location: 17, Lyndhurst Gardens, London, NW3 5NU Classification: Hospitals Status: Inactive Positional Accuracy: Automatically positioned to the address	A8NE (SE)	511	-	526829 185274

Map ID	Details	Quadrant Reference (Compass Direction)	Estimated Distance From Site	Contact	NGR
32	Contemporary Trade Directory Entries Name: All Rubbish Cleared Location: Redington Rd, London, NW3 7QX Classification: Rubbish Clearance Status: Active Positional Accuracy: Manually positioned to the road within the address or location	A12SE (W)	621	-	525919 185694
33	Contemporary Trade Directory Entries Name: Bri-Clean Laundries Location: 57, South End Road, London, NW3 2QB Classification: Laundries & Launderettes Status: Inactive Positional Accuracy: Automatically positioned to the address	A14SW (E)	638	-	527188 185678
33	Contemporary Trade Directory Entries Name: Bevan Scaffolding Location: Rutsea Lodge, South End Rd, London, NW3 2QB Classification: Scaffolding & Work Platforms Status: Active Positional Accuracy: Manually positioned within the geographical locality	A14SW (E)	641	-	527190 185670
33	Contemporary Trade Directory Entries Name: Padma Location: Davu House, 2b, Heath Hurst Road, LONDON, NW3 2RX Classification: Textile Manufacturing Status: Inactive Positional Accuracy: Automatically positioned to the address	A14SW (E)	658	-	527204 185637
34	Contemporary Trade Directory Entries Name: The American Dry Cleaning Co Ltd Location: 29, South End Road, London, NW3 2PT Classification: Dry Cleaners Status: Active Positional Accuracy: Automatically positioned to the address	A14SE (E)	697	-	527236 185581
34	Contemporary Trade Directory Entries Name: House Of Mistry Location: 15, South End Road, LONDON, NW3 2PT Classification: Pharmaceutical Manufacturers & Distributors Status: Inactive Positional Accuracy: Automatically positioned to the address	A14SE (E)	719	-	527251 185547
35	Contemporary Trade Directory Entries Name: Kronus (Uk) Ltd Location: 6, Park End, London, NW3 2SE Classification: Catering Equipment Status: Inactive Positional Accuracy: Automatically positioned to the address	A14NE (E)	714	-	527263 185752
36	Contemporary Trade Directory Entries Name: Fenton Pharmaceuticals Ltd Location: Unit 4, Hampstead Gate, 1a, Frognal, London, NW3 6AL Classification: Pharmaceutical Manufacturers & Distributors Status: Active Positional Accuracy: Automatically positioned to the address	A7NE (SW)	753	-	526140 185064
36	Contemporary Trade Directory Entries Name: Diamond Location: 190, Finchley Road, London, NW3 6BX Classification: Laundries & Launderettes Status: Active Positional Accuracy: Automatically positioned to the address	A7NE (SW)	775	-	526143 185037
36	Contemporary Trade Directory Entries Name: T & T Cleaning Services Location: 190, Finchley Road, London, NW3 6BX Classification: Cleaning Services - Domestic Status: Active Positional Accuracy: Manually positioned to the address or location	A7NE (SW)	775	-	526143 185037
36	Contemporary Trade Directory Entries Name: Automotive Couture Ltd Location: 186, Finchley Road, London, NW3 6BX Classification: Car Dealers Status: Inactive Positional Accuracy: Automatically positioned to the address	A7SE (SW)	777	-	526151 185030
36	Contemporary Trade Directory Entries Name: Clean Line Location: 307c Finchley Rd, London, NW3 6EH Classification: Commercial Cleaning Services Status: Inactive Positional Accuracy: Manually positioned to the road within the address or location	A7SE (SW)	799	-	526124 185020

Map ID	Details	Quadrant Reference (Compass Direction)	Estimated Distance From Site	Contact	NGR
37	Contemporary Trade Directory Entries Name: S E Ltd Location: 8, Frogna1, London, NW3 6AJ Classification: Textile Manufacturing Status: Inactive Positional Accuracy: Automatically positioned to the address	A8SW (S)	770	-	526253 184987
38	Contemporary Trade Directory Entries Name: Metro Cleaning Cameden Location: 38, South End Close, London, NW3 2RB Classification: Cleaning Services - Domestic Status: Active Positional Accuracy: Automatically positioned to the address	A14SE (E)	778	-	527319 185590
39	Contemporary Trade Directory Entries Name: Timberwise (Uk) Ltd Location: 176, Finchley Road, London, NW3 6BT Classification: Damp & Dry Rot Control Status: Active Positional Accuracy: Manually positioned within the geographical locality	A7SE (SW)	784	-	526169 185011
39	Contemporary Trade Directory Entries Name: London Boys Scrap Yards In Hampstead Location: 176, Finchley Road, London, NW3 6BT Classification: Car Breakers & Dismantlers Status: Active Positional Accuracy: Automatically positioned to the address	A7SE (SW)	784	-	526169 185011
39	Contemporary Trade Directory Entries Name: Posh Clean Uk Location: Unit 77, Hampstead House, London, NW3 6BT Classification: Cleaning Services - Domestic Status: Active Positional Accuracy: Manually positioned within the geographical locality	A7SE (SW)	784	-	526169 185011
39	Contemporary Trade Directory Entries Name: Online Plumbing Location: 176, Finchley Road, London, NW3 6BT Classification: Boilers - Servicing, Replacements & Repairs Status: Active Positional Accuracy: Manually positioned to the address or location	A7SE (SW)	784	-	526169 185011
39	Contemporary Trade Directory Entries Name: Accel Pest Control Location: 176, Finchley Road, London, NW3 6BT Classification: Pest & Vermin Control Status: Inactive Positional Accuracy: Automatically positioned to the address	A7SE (SW)	784	-	526169 185011
39	Contemporary Trade Directory Entries Name: A Professional Domestic Service Location: 176, Finchley Road, London, NW3 6BT Classification: Cleaning Services - Domestic Status: Inactive Positional Accuracy: Automatically positioned to the address	A7SE (SW)	784	-	526169 185011
39	Contemporary Trade Directory Entries Name: 1st Damp Line Ltd Location: 176, Finchley Road, London, NW3 6BT Classification: Damp & Dry Rot Control Status: Inactive Positional Accuracy: Manually positioned to the address or location	A7SE (SW)	784	-	526169 185011
40	Contemporary Trade Directory Entries Name: Pyramid Location: 52, Belsize Lane, London, NW3 5AR Classification: Dry Cleaners Status: Inactive Positional Accuracy: Automatically positioned to the address	A8SE (SE)	787	-	526874 184984
41	Contemporary Trade Directory Entries Name: Belzier Park Service Station Location: Belzier Park Service Station, 215, Haverstock Hill, London, NW3 4QE Classification: Petrol Filling Stations Status: Active Positional Accuracy: Automatically positioned to the address	A9NW (SE)	797	-	527188 185227
41	Contemporary Trade Directory Entries Name: Bp Location: Belzier Park Service Station, 215, Haverstock Hill, London, NW3 4QE Classification: Petrol Filling Stations - 24 Hour Status: Active Positional Accuracy: Automatically positioned to the address	A9NW (SE)	797	-	527188 185227

Map ID	Details	Quadrant Reference (Compass Direction)	Estimated Distance From Site	Contact	NGR
42	Contemporary Trade Directory Entries Name: Auto Air & Hi-Fi Services Location: 331-335, Finchley Road, London, NW3 6EP Classification: Air Conditioning Equipment & Systems Status: Inactive Positional Accuracy: Automatically positioned to the address	A7NE (SW)	800	-	526043 185075
42	Contemporary Trade Directory Entries Name: Autohaus Location: 331-335, Finchley Road, London, NW3 6EP Classification: Car Dealers Status: Inactive Positional Accuracy: Automatically positioned to the address	A7NE (SW)	800	-	526043 185075
42	Contemporary Trade Directory Entries Name: Supershine Ltd Location: 329, Finchley Road, London, NW3 6EP Classification: Cleaning Services - Commercial Status: Inactive Positional Accuracy: Automatically positioned to the address	A7NE (SW)	806	-	526038 185072
43	Contemporary Trade Directory Entries Name: The Royal Free Hospital & School Of Medicine Location: Royal Free Hospital, Pond Street, London, NW3 2QG Classification: Hospitals Status: Inactive Positional Accuracy: Automatically positioned to the address	A14SE (E)	805	-	527297 185410
43	Contemporary Trade Directory Entries Name: The Royal Free Hospital Location: Royal Free Hospital, Pond Street, London, NW3 2QG Classification: Hospitals Status: Active Positional Accuracy: Automatically positioned to the address	A14SE (E)	805	-	527297 185410
43	Contemporary Trade Directory Entries Name: The Royal Free Hospital School Of Medicine Location: Royal Free Hospital, Pond Street, London, NW3 2QG Classification: Corrosion Prevention & Control Status: Inactive Positional Accuracy: Automatically positioned to the address	A14SE (E)	805	-	527297 185410
44	Contemporary Trade Directory Entries Name: Mercedes Benz Location: 341, Finchley Road, London, NW3 6ET Classification: Car Dealers Status: Inactive Positional Accuracy: Automatically positioned to the address	A7NE (SW)	808	-	525978 185122
44	Contemporary Trade Directory Entries Name: K C Gray Ltd Location: 341-347, Finchley Road, London, NW3 6ET Classification: Engineers - General Status: Inactive Positional Accuracy: Automatically positioned to the address	A7NE (SW)	808	-	525978 185122
44	Contemporary Trade Directory Entries Name: Alan Day Location: Finchley Rd, London, NW3 6LT Classification: Commercial Vehicle Dealers Status: Inactive Positional Accuracy: Manually positioned to the address or location	A7NE (SW)	808	-	525978 185122
44	Contemporary Trade Directory Entries Name: Pot Co The Location: 56-58, Lymington Road, London, NW6 1JB Classification: Pottery Manufacturers & Suppliers Status: Inactive Positional Accuracy: Automatically positioned to the address	A7NE (SW)	830	-	525986 185084
45	Contemporary Trade Directory Entries Name: Continental Autos Location: 10, Daleham Mews, London, NW3 5DB Classification: Garage Services Status: Inactive Positional Accuracy: Automatically positioned to the address	A8SE (S)	808	-	526749 184917
45	Contemporary Trade Directory Entries Name: Comac Motors Location: 19, Daleham Mews, London, NW3 5DB Classification: Garage Services Status: Inactive Positional Accuracy: Automatically positioned to the address	A8SE (S)	819	-	526770 184911

Map ID	Details	Quadrant Reference (Compass Direction)	Estimated Distance From Site	Contact	NGR
45	Contemporary Trade Directory Entries Name: Daleham Garage Location: 14, Daleham Mews, London, NW3 5DB Classification: Garage Services Status: Active Positional Accuracy: Automatically positioned to the address	A8SE (S)	830	-	526749 184894
45	Contemporary Trade Directory Entries Name: Auto Reliant Suspension Co Location: 25, Daleham Mews, London, NW3 5DB Classification: Garage Services Status: Inactive Positional Accuracy: Automatically positioned to the address	A8SE (S)	845	-	526768 184884
45	Contemporary Trade Directory Entries Name: Smoother You Ltd Location: 1, McCrone Mews, Belsize Lane, London, NW3 5BG Classification: Electrolysis Status: Inactive Positional Accuracy: Automatically positioned to the address	A8SE (S)	848	-	526777 184884
45	Contemporary Trade Directory Entries Name: Gems Dry Cleaning Co Ltd Location: 90, Belsize Lane, London, NW3 5BE Classification: Dry Cleaners Status: Active Positional Accuracy: Automatically positioned to the address	A8SE (S)	863	-	526784 184870
45	Contemporary Trade Directory Entries Name: Mr Lewis Cohens Fry Cleaning Co Location: 90, Belsize Lane, London, NW3 5BE Classification: Dry Cleaners Status: Inactive Positional Accuracy: Automatically positioned to the address	A8SE (S)	863	-	526784 184870
46	Contemporary Trade Directory Entries Name: Ampersand Location: 37c, Maresfield Gardens, London, NW3 5SG Classification: Lampshade Manufacturers & Distributors Status: Inactive Positional Accuracy: Automatically positioned to the address	A8SW (S)	812	-	526425 184896
47	Contemporary Trade Directory Entries Name: Cleanline Location: First Floor, 307, Finchley Road, London, NW3 6EH Classification: Commercial Cleaning Services Status: Inactive Positional Accuracy: Automatically positioned to the address	A7SE (SW)	818	-	526109 185007
47	Contemporary Trade Directory Entries Name: London Crystal Ltd Location: 307c, Finchley Road, London, NW3 6EH Classification: Commercial Cleaning Services Status: Inactive Positional Accuracy: Automatically positioned to the address	A7SE (SW)	818	-	526109 185007
47	Contemporary Trade Directory Entries Name: Cleanline Location: 307C, Finchley Road, London, NW3 6EH Classification: Commercial Cleaning Services Status: Inactive Positional Accuracy: Manually positioned to the address or location	A7SE (SW)	818	-	526109 185007
47	Contemporary Trade Directory Entries Name: Clean Line Location: 307c, Finchley Road, London, NW3 6EH Classification: Commercial Cleaning Services Status: Inactive Positional Accuracy: Manually positioned to the address or location	A7SE (SW)	818	-	526109 185007
47	Contemporary Trade Directory Entries Name: Home Needs Location: 301-303, Finchley Road, London, NW3 6DT Classification: Hardware Status: Active Positional Accuracy: Automatically positioned to the address	A7SE (SW)	827	-	526128 184985
48	Contemporary Trade Directory Entries Name: American Wheels Location: 16, Froggnal Parade, London, NW3 5HH Classification: Car Customisation & Conversion Specialists Status: Inactive Positional Accuracy: Automatically positioned to the address	A7SE (SW)	832	-	526207 184939

Map ID	Details	Quadrant Reference (Compass Direction)	Estimated Distance From Site	Contact	NGR
48	Contemporary Trade Directory Entries Name: Printing Works The Location: 287, Finchley Road, London, NW3 6ND Classification: Printers Status: Inactive Positional Accuracy: Manually positioned to the address or location	A7SE (SW)	852	-	526157 184941
48	Contemporary Trade Directory Entries Name: Multiload Technology Ltd Location: 2, Rosemont Road, London, NW3 6NE Classification: Lighting Manufacturers Status: Inactive Positional Accuracy: Automatically positioned to the address	A7SE (SW)	854	-	526145 184945
48	Contemporary Trade Directory Entries Name: Ariana Hand Laundry Location: 281a, Finchley Road, London, NW3 6ND Classification: Laundries & Launderettes Status: Active Positional Accuracy: Automatically positioned to the address	A7SE (SW)	866	-	526164 184922
48	Contemporary Trade Directory Entries Name: Clothes Clinic Location: 279a, Finchley Road, London, NW3 6LT Classification: Dry Cleaners Status: Active Positional Accuracy: Automatically positioned to the address	A7SE (SW)	881	-	526174 184901
48	Contemporary Trade Directory Entries Name: Clothes Clinic Location: 279a, Finchley Road, LONDON, NW3 6LT Classification: Dry Cleaners Status: Inactive Positional Accuracy: Automatically positioned to the address	A7SE (SW)	881	-	526174 184901
49	Contemporary Trade Directory Entries Name: Oven Cleaning Belsize Park Location: 250 Haverstock Hill, London, NW3 2AE Classification: Oven cleaning Status: Inactive Positional Accuracy: Manually positioned within the geographical locality	A9NE (SE)	846	-	527249 185230
50	Contemporary Trade Directory Entries Name: Pearl & Black Location: Interchange Studios, Hampstead Town Hall Centre, 321 Haverstock, London, NW3 4QP Classification: Greeting Card Publishers & Wholesalers Status: Inactive Positional Accuracy: Manually positioned within the geographical locality	A9NW (SE)	860	-	527216 185161
51	Contemporary Trade Directory Entries Name: Hot Chiu Location: Garden Flat, 26, Fitzjohns Avenue, London, NW3 5NB Classification: Food Products - Manufacturers Status: Active Positional Accuracy: Automatically positioned to the address	A8SE (S)	862	-	526607 184839
52	Contemporary Trade Directory Entries Name: Ron'S Garage Location: 6, Rosemont Road, London, NW3 6NE Classification: Garage Services Status: Inactive Positional Accuracy: Automatically positioned to the address	A7SE (SW)	875	-	526122 184934
52	Contemporary Trade Directory Entries Name: R S Auto Location: 9, Rosemont Road, London, NW3 6NG Classification: Garage Services Status: Inactive Positional Accuracy: Automatically positioned to the address	A7SE (SW)	877	-	526093 184948
52	Contemporary Trade Directory Entries Name: Porchetech Ltd Location: 9, Rosemont Road, London, NW3 6NG Classification: Garage Services Status: Inactive Positional Accuracy: Automatically positioned to the address	A7SE (SW)	877	-	526093 184948

Map ID	Details	Quadrant Reference (Compass Direction)	Estimated Distance From Site	Contact	NGR
52	Contemporary Trade Directory Entries Name: Carmel Motors Location: 16, Rosemont Road, London, NW3 6NE Classification: Garage Services Status: Inactive Positional Accuracy: Automatically positioned to the address	A7SE (SW)	908	-	526088 184915
52	Contemporary Trade Directory Entries Name: Graffiti Art Ltd Location: 16, Rosemont Road, London, NW3 6NE Classification: Packaging & Wrapping Equipment & Supplies Status: Inactive Positional Accuracy: Automatically positioned to the address	A7SE (SW)	908	-	526088 184915
52	Contemporary Trade Directory Entries Name: Vats It Ltd Location: 18-20, Rosemont Road, London, NW3 6NE Classification: Tanks, Vats & Cisterns Status: Inactive Positional Accuracy: Automatically positioned to the address	A7SE (SW)	915	-	526079 184912
53	Contemporary Trade Directory Entries Name: Florian Leonhard Fine Violins Location: 3, Froggnal Lane, London, NW3 7DY Classification: Musical Instrument - Manufacturers Status: Active Positional Accuracy: Automatically positioned to the address	A12SW (W)	876	-	525716 185404
54	Contemporary Trade Directory Entries Name: No1derland.Com Location: 11, Aspern Grove, LONDON, NW3 2AU Classification: Musical Instrument - Manufacturers Status: Inactive Positional Accuracy: Automatically positioned to the address	A9NE (SE)	915	-	527356 185276
55	Contemporary Trade Directory Entries Name: Bloomsbury Dsp Location: 77B Fleet Rd, London, NW3 2QU Classification: Electrical Engineers Status: Inactive Positional Accuracy: Manually positioned to the road within the address or location	A14SE (E)	918	-	527436 185467
56	Contemporary Trade Directory Entries Name: Natmet Ltd Location: A, 35, Lithos Road, London, NW3 6DX Classification: Metal Industries - Primary Status: Inactive Positional Accuracy: Automatically positioned to the address	A7SE (SW)	922	-	526027 184936
57	Contemporary Trade Directory Entries Name: Bromine & Chemicals Ltd Location: Second Floor, 201, Haverstock Hill, London, NW3 4QG Classification: Chemicals - Distributors & Wholesalers Status: Inactive Positional Accuracy: Automatically positioned to the address	A9NE (SE)	925	-	527267 185121
57	Contemporary Trade Directory Entries Name: Pest Control Hempstead Location: Haverstock Hill, London, NW3 4QG Classification: Pest & Vermin Control Status: Active Positional Accuracy: Manually positioned within the geographical locality	A9NE (SE)	939	-	527284 185120
57	Contemporary Trade Directory Entries Name: Pip Printing Location: 197, Haverstock Hill, London, NW3 4QG Classification: Printers Status: Inactive Positional Accuracy: Automatically positioned to the address	A9NE (SE)	939	-	527284 185120
57	Contemporary Trade Directory Entries Name: The Master Cleaners Location: 189, Haverstock Hill, London, NW3 4QG Classification: Dry Cleaners Status: Active Positional Accuracy: Automatically positioned to the address	A9NE (SE)	964	-	527300 185100
58	Contemporary Trade Directory Entries Name: Maximus Property Services Ltd Location: 459, Finchley Road, LONDON, NW3 6HN Classification: Cleaning Services - Domestic Status: Inactive Positional Accuracy: Automatically positioned to the address	A7NW (SW)	944	-	525683 185306

Map ID	Details	Quadrant Reference (Compass Direction)	Estimated Distance From Site	Contact	NGR
58	Contemporary Trade Directory Entries Name: Curtains & Blinds Location: 459, Finchley Road, London, NW3 6HN Classification: Blinds, Awnings & Canopies Status: Active Positional Accuracy: Automatically positioned to the address	A7NW (SW)	944	-	525683 185306
59	Contemporary Trade Directory Entries Name: Cleaners Hampstead Location: 53, Constantine Road, London, NW3 2LP Classification: Cleaning Services - Domestic Status: Inactive Positional Accuracy: Automatically positioned to the address	A14SE (E)	945	-	527491 185613
60	Contemporary Trade Directory Entries Name: Mfk Ltd Location: 461, Finchley Road, London, NW3 6HN Classification: Electronic Equipment - Manufacturers & Assemblers Status: Inactive Positional Accuracy: Automatically positioned to the address	A7NW (SW)	947	-	525678 185310
60	Contemporary Trade Directory Entries Name: Global Medical Trading Ltd Location: A, 338, West End Lane, London, NW6 1LN Classification: Chemicals - Distributors & Wholesalers Status: Inactive Positional Accuracy: Automatically positioned to the address	A7NW (SW)	962	-	525661 185312
60	Contemporary Trade Directory Entries Name: Look New Location: 334, West End Lane, London, NW6 1LN Classification: Dry Cleaners Status: Active Positional Accuracy: Automatically positioned to the address	A7NW (SW)	970	-	525653 185309
60	Contemporary Trade Directory Entries Name: Carmel Garage Location: 322, West End Lane, London, NW6 1LN Classification: Garage Services Status: Active Positional Accuracy: Automatically positioned to the address	A7NW (SW)	995	-	525630 185299
61	Contemporary Trade Directory Entries Name: Printline Location: B, 200, Haverstock Hill, London, NW3 2AG Classification: Printers Status: Active Positional Accuracy: Automatically positioned to the address	A9NE (SE)	958	-	527329 185149
61	Contemporary Trade Directory Entries Name: Cleaners Belsize Park Location: 200, Haverstock Hill, London, NW3 2AG Classification: Carpet, Curtain & Upholstery Cleaners Status: Active Positional Accuracy: Automatically positioned to the address	A9NE (SE)	965	-	527333 185143
61	Contemporary Trade Directory Entries Name: Belsize Park Cleaners Location: 192, Haverstock Hill, London, NW3 2AJ Classification: Cleaning Services - Domestic Status: Inactive Positional Accuracy: Automatically positioned to the address	A9NE (SE)	1000	-	527358 185118
61	Contemporary Trade Directory Entries Name: Belsize Park Cleaners Location: 192, Haverstock Hill, London, NW3 2AJ Classification: Cleaning Services - Domestic Status: Inactive Positional Accuracy: Automatically positioned to the address	A9NE (SE)	1000	-	527358 185118
62	Contemporary Trade Directory Entries Name: Hairaway Location: 128, Finchley Road, London, NW3 5HT Classification: Electrolysis Status: Inactive Positional Accuracy: Automatically positioned to the address	A8SW (S)	970	-	526308 184759
62	Contemporary Trade Directory Entries Name: Wilkinson Freed (Veneers) Ltd Location: 124, Finchley Road, London, NW3 5HT Classification: Veneer Manufacturers Status: Inactive Positional Accuracy: Manually positioned to the address or location	A8SW (S)	987	-	526319 184738

Map ID	Details	Quadrant Reference (Compass Direction)	Estimated Distance From Site	Contact	NGR
63	Contemporary Trade Directory Entries Name: Five Star Location: 469, Finchley Road, London, NW3 6HS Classification: Dry Cleaners Status: Inactive Positional Accuracy: Automatically positioned to the address	A7NW (W)	975	-	525635 185340
63	Contemporary Trade Directory Entries Name: Jav'S 5 Star Dry Cleaners Location: 469, Finchley Road, London, NW3 6HS Classification: Dry Cleaners Status: Inactive Positional Accuracy: Automatically positioned to the address	A7NW (W)	975	-	525635 185340
63	Contemporary Trade Directory Entries Name: Classic Cleaners Location: 475, Finchley Road, London, NW3 6HS Classification: Dry Cleaners Status: Inactive Positional Accuracy: Automatically positioned to the address	A7NW (W)	982	-	525623 185351
63	Contemporary Trade Directory Entries Name: Nineteen (Uk) Ltd Location: 369, West End Lane, London, NW6 1LP Classification: Telecommunications Equipment & Systems Status: Inactive Positional Accuracy: Automatically positioned to the address	A7NW (W)	986	-	525627 185329
64	Contemporary Trade Directory Entries Name: 47 Jours Design Location: 19, Glenloch Road, London, NW3 4DJ Classification: Soft Furnishings - Manufacturers Status: Inactive Positional Accuracy: Automatically positioned to the address	A9SW (SE)	995	-	527191 184943
65	Fuel Station Entries Name: Belsize Park Service Station Location: Belzier Park Service Station, 215, Haverstock Hill, London, NW3 4QE Brand: BP Premises Type: Petrol Station Status: Open Positional Accuracy: Automatically positioned to the address	A9NW (SE)	797	-	527187 185227

Agency & Hydrological	Version	Update Cycle
Contaminated Land Register Entries and Notices London Borough of Hackney - Environmental Health Department London Borough of Islington - Public Protection London Borough of Barnet - Environmental Health Department London Borough of Camden - Pollution Projects Team Royal Borough of Kensington And Chelsea - Environmental Services London Borough of Haringey - Planning and Environmental Health Westminster City Council - Environmental Health Department London Borough of Hammersmith And Fulham - Environmental Health Department London Borough of Brent - Environmental Health Department	April 2015 August 2013 January 2015 March 2013 May 2014 October 2014 October 2014 September 2013 September 2014	Annual Rolling Update Annual Rolling Update Annual Rolling Update Annual Rolling Update Annual Rolling Update Annual Rolling Update Annual Rolling Update Annual Rolling Update Annual Rolling Update
Discharge Consents Environment Agency - Thames Region	April 2015	Quarterly
Enforcement and Prohibition Notices Environment Agency - Thames Region	March 2013	As notified
Integrated Pollution Controls Environment Agency - Thames Region	October 2008	Not Applicable
Integrated Pollution Prevention And Control Environment Agency - Thames Region	April 2015	Quarterly
Local Authority Integrated Pollution Prevention And Control London Borough of Barnet - Environmental Health Department London Borough of Brent - Environmental Health Department London Borough of Islington - Environmental Health Department London Borough of Haringey - Planning and Environmental Health London Borough of Hammersmith And Fulham - Environmental Health Department London Borough of Hackney - Environmental Health Department Westminster City Council - Environmental Health Department London Borough of Camden - Pollution Projects Team Royal Borough of Kensington And Chelsea - Environmental Health Department	April 2013 January 2013 January 2015 June 2014 March 2014 March 2015 November 2013 October 2014 September 2014	Annual Rolling Update Annual Rolling Update Annual Rolling Update Annual Rolling Update Annual Rolling Update Annual Rolling Update Annual Rolling Update Annual Rolling Update Annual Rolling Update
Local Authority Pollution Prevention and Controls London Borough of Barnet - Environmental Health Department London Borough of Brent - Environmental Health Department London Borough of Islington - Environmental Health Department London Borough of Haringey - Planning and Environmental Health London Borough of Hammersmith And Fulham - Environmental Health Department Westminster City Council - Environmental Health Department London Borough of Camden - Pollution Projects Team London Borough of Hackney - Environmental Health Department Royal Borough of Kensington And Chelsea - Environmental Health Department	December 2014 January 2013 January 2015 June 2014 March 2014 November 2013 October 2014 September 2013 September 2014	Annual Rolling Update Annual Rolling Update Annual Rolling Update Annual Rolling Update Annual Rolling Update Annual Rolling Update Annual Rolling Update Annual Rolling Update Annual Rolling Update
Local Authority Pollution Prevention and Control Enforcements London Borough of Barnet - Environmental Health Department London Borough of Brent - Environmental Health Department London Borough of Islington - Environmental Health Department London Borough of Haringey - Planning and Environmental Health London Borough of Hammersmith And Fulham - Environmental Health Department London Borough of Hackney - Environmental Health Department Westminster City Council - Environmental Health Department London Borough of Camden - Pollution Projects Team Royal Borough of Kensington And Chelsea - Environmental Health Department	December 2014 January 2013 January 2015 June 2014 March 2014 March 2015 November 2013 October 2014 September 2014	Annual Rolling Update Annual Rolling Update Annual Rolling Update Annual Rolling Update Annual Rolling Update Annual Rolling Update Annual Rolling Update Annual Rolling Update Annual Rolling Update
Nearest Surface Water Feature Ordnance Survey	July 2012	Quarterly
Pollution Incidents to Controlled Waters Environment Agency - Thames Region	September 1999	Not Applicable
Prosecutions Relating to Authorised Processes Environment Agency - Thames Region	March 2013	As notified

Agency & Hydrological	Version	Update Cycle
Prosecutions Relating to Controlled Waters Environment Agency - Thames Region	March 2013	As notified
River Quality Environment Agency - Head Office	November 2001	Not Applicable
River Quality Biology Sampling Points Environment Agency - Head Office	July 2012	Annually
River Quality Chemistry Sampling Points Environment Agency - Head Office	July 2012	Annually
Substantiated Pollution Incident Register Environment Agency - Thames Region - North East Area	April 2015	Quarterly
Water Abstractions Environment Agency - Thames Region	April 2015	Quarterly
Water Industry Act Referrals Environment Agency - Thames Region	April 2015	Quarterly
Groundwater Vulnerability Environment Agency - Head Office	April 2015	Not Applicable
Drift Deposits Environment Agency - Head Office	January 1999	Not Applicable
Bedrock Aquifer Designations British Geological Survey - National Geoscience Information Service	October 2012	As notified
Superficial Aquifer Designations British Geological Survey - National Geoscience Information Service	January 2015	As notified
Source Protection Zones Environment Agency - Head Office	April 2015	Quarterly
Extreme Flooding from Rivers or Sea without Defences Environment Agency - Head Office	May 2015	Quarterly
Flooding from Rivers or Sea without Defences Environment Agency - Head Office	May 2015	Quarterly
Areas Benefiting from Flood Defences Environment Agency - Head Office	May 2015	Quarterly
Flood Water Storage Areas Environment Agency - Head Office	May 2015	Quarterly
Flood Defences Environment Agency - Head Office	May 2015	Quarterly
Detailed River Network Lines Environment Agency - Head Office	March 2012	Annually
Detailed River Network Offline Drainage Environment Agency - Head Office	March 2012	Annually








Waste	Version	Update Cycle
BGS Recorded Landfill Sites British Geological Survey - National Geoscience Information Service	June 1996	Not Applicable
Historical Landfill Sites Environment Agency - Thames Region - North East Area	February 2015	Quarterly
Integrated Pollution Control Registered Waste Sites Environment Agency - Thames Region	October 2008	Not Applicable
Licensed Waste Management Facilities (Landfill Boundaries) Environment Agency - Thames Region - North East Area	August 2014	Quarterly
Licensed Waste Management Facilities (Locations) Environment Agency - Thames Region - North East Area	April 2015	Quarterly
Local Authority Landfill Coverage London Borough of Barnet London Borough of Brent - Environmental Health Department London Borough of Camden London Borough of Hackney London Borough of Hammersmith And Fulham - Environmental Health Department London Borough of Haringey - Planning Department London Borough of Islington - Environmental Health Department Royal Borough of Kensington And Chelsea Westminster City Council - Environmental Health Department	May 2000 May 2000 May 2000 May 2000 May 2000 May 2000 May 2000 May 2000 May 2000	Not Applicable Not Applicable Not Applicable Not Applicable Not Applicable Not Applicable Not Applicable Not Applicable Not Applicable
Local Authority Recorded Landfill Sites London Borough of Barnet London Borough of Brent - Environmental Health Department London Borough of Camden London Borough of Hackney London Borough of Hammersmith And Fulham - Environmental Health Department London Borough of Haringey - Planning Department London Borough of Islington - Environmental Health Department Royal Borough of Kensington And Chelsea Westminster City Council - Environmental Health Department	May 2000 May 2000 May 2000 May 2000 May 2000 May 2000 May 2000 May 2000 May 2000	Not Applicable Not Applicable Not Applicable Not Applicable Not Applicable Not Applicable Not Applicable Not Applicable Not Applicable
Registered Landfill Sites Environment Agency - Thames Region - North East Area	March 2003	Not Applicable
Registered Waste Transfer Sites Environment Agency - Thames Region - North East Area	March 2003	Not Applicable
Registered Waste Treatment or Disposal Sites Environment Agency - Thames Region - North East Area	June 2015	Not Applicable

Hazardous Substances	Version	Update Cycle
Control of Major Accident Hazards Sites (COMAH) Health and Safety Executive	June 2015	Bi-Annually
Explosive Sites Health and Safety Executive	October 2014	Bi-Annually
Notification of Installations Handling Hazardous Substances (NIHHS) Health and Safety Executive	November 2000	Not Applicable
Planning Hazardous Substance Enforcements Royal Borough of Kensington And Chelsea Westminster City Council London Borough of Brent London Borough of Haringey London Borough of Barnet London Borough of Camden London Borough of Islington London Borough of Hackney London Borough of Hammersmith And Fulham - Environmental Protection	July 2014 March 2014 November 2013 November 2014 October 2014 October 2014 September 2013 September 2014 September 2014	Annual Rolling Update Annual Rolling Update Annual Rolling Update Annual Rolling Update Annual Rolling Update Annual Rolling Update Annual Rolling Update Annual Rolling Update Annual Rolling Update
Planning Hazardous Substance Consents Royal Borough of Kensington And Chelsea Westminster City Council London Borough of Brent London Borough of Haringey London Borough of Barnet London Borough of Camden London Borough of Islington London Borough of Hackney London Borough of Hammersmith And Fulham - Environmental Protection	July 2014 March 2014 November 2013 November 2014 October 2014 October 2014 September 2013 September 2014 September 2014	Annual Rolling Update Annual Rolling Update Annual Rolling Update Annual Rolling Update Annual Rolling Update Annual Rolling Update Annual Rolling Update Annual Rolling Update Annual Rolling Update

Geological	Version	Update Cycle
BGS 1:625,000 Solid Geology British Geological Survey - National Geoscience Information Service	January 2009	Not Applicable
BGS Estimated Soil Chemistry British Geological Survey - National Geoscience Information Service	January 2010	Annually
BGS Recorded Mineral Sites British Geological Survey - National Geoscience Information Service	May 2015	Bi-Annually
BGS Urban Soil Chemistry British Geological Survey - National Geoscience Information Service	June 2011	Annually
BGS Urban Soil Chemistry Averages British Geological Survey - National Geoscience Information Service	June 2011	Annually
Brine Compensation Area Cheshire Brine Subsidence Compensation Board	August 2011	Not Applicable
Coal Mining Affected Areas The Coal Authority - Mining Report Service	March 2014	As notified
Mining Instability Ove Arup & Partners	October 2000	Not Applicable
Non Coal Mining Areas of Great Britain British Geological Survey - National Geoscience Information Service	July 2014	Not Applicable
Potential for Collapsible Ground Stability Hazards British Geological Survey - National Geoscience Information Service	June 2015	Annually
Potential for Compressible Ground Stability Hazards British Geological Survey - National Geoscience Information Service	June 2015	Annually
Potential for Ground Dissolution Stability Hazards British Geological Survey - National Geoscience Information Service	June 2015	Annually
Potential for Landslide Ground Stability Hazards British Geological Survey - National Geoscience Information Service	June 2015	Annually
Potential for Running Sand Ground Stability Hazards British Geological Survey - National Geoscience Information Service	June 2015	Annually
Potential for Shrinking or Swelling Clay Ground Stability Hazards British Geological Survey - National Geoscience Information Service	June 2015	Annually
Radon Potential - Radon Affected Areas British Geological Survey - National Geoscience Information Service	July 2011	As notified
Radon Potential - Radon Protection Measures British Geological Survey - National Geoscience Information Service	July 2011	As notified
Industrial Land Use	Version	Update Cycle
Contemporary Trade Directory Entries Thomson Directories	May 2015	Quarterly
Fuel Station Entries Catalist Ltd - Experian	May 2015	Quarterly

Sensitive Land Use	Version	Update Cycle
Areas of Adopted Green Belt London Borough of Barnet London Borough of Haringey	May 2015 May 2015	As notified As notified
Areas of Unadopted Green Belt London Borough of Barnet London Borough of Haringey	May 2015 May 2015	As notified As notified
Areas of Outstanding Natural Beauty Natural England	February 2015	Bi-Annually
Environmentally Sensitive Areas Natural England	August 2014	Annually
Forest Parks Forestry Commission	April 1997	Not Applicable
Local Nature Reserves Natural England	April 2015	Bi-Annually
Marine Nature Reserves Natural England	July 2013	Bi-Annually
National Nature Reserves Natural England	March 2015	Bi-Annually
National Parks Natural England	February 2015	Bi-Annually
Nitrate Sensitive Areas Department for Environment, Food and Rural Affairs (DEFRA - formerly FRCA)	February 2012	Not Applicable
Nitrate Vulnerable Zones Department for Environment, Food and Rural Affairs (DEFRA - formerly FRCA)	July 2014	Annually
Ramsar Sites Natural England	March 2014	Bi-Annually
Sites of Special Scientific Interest Natural England	April 2015	Bi-Annually
Special Areas of Conservation Natural England	March 2014	Bi-Annually
Special Protection Areas Natural England	April 2015	Bi-Annually

A selection of organisations who provide data within this report

Data Supplier	Data Supplier Logo
Ordnance Survey	
Environment Agency	
Scottish Environment Protection Agency	
The Coal Authority	
British Geological Survey	 British Geological Survey <small>NATURAL ENVIRONMENT RESEARCH COUNCIL</small>
Centre for Ecology and Hydrology	 Centre for Ecology & Hydrology <small>NATURAL ENVIRONMENT RESEARCH COUNCIL</small>
Natural Resources Wales	
Scottish Natural Heritage	
Natural England	
Public Health England	
Ove Arup	
Peter Brett Associates	

Contact	Name and Address	Contact Details
2	British Geological Survey - Enquiry Service British Geological Survey, Kingsley Dunham Centre, Keyworth, Nottingham, Nottinghamshire, NG12 5GG	Telephone: 0115 936 3143 Fax: 0115 936 3276 Email: enquiries@bgs.ac.uk Website: www.bgs.ac.uk
3	Environment Agency - National Customer Contact Centre (NCCC) PO Box 544, Templeborough, Rotherham, S60 1BY	Telephone: 08708 506 506 Email: enquiries@environment-agency.gov.uk
4	London Borough of Camden - Pollution Projects Team Seventh Floor, Town Hall Extension, Argyle Street, London, WC1H 8EQ	Telephone: 020 7278 4444 Fax: 020 7860 5713 Website: www.camden.gov.uk
5	Natural England Suite D, Unex House, Bourges Boulevard, Peterborough, Cambridgeshire, PE1 1NG	Telephone: 0845 600 3078 Email: enquiries@naturalengland.org.uk Website: www.naturalengland.org.uk
6	London Borough of Camden Town Hall, Judd Street, London, WC1H 9JE	Telephone: 020 7974 4444 Fax: 020 7974 6866 Email: info@camden.gov.uk Website: www.camden.gov.uk
-	Public Health England - Radon Survey, Centre for Radiation, Chemical and Environmental Hazards Chilton, Didcot, Oxfordshire, OX11 0RQ	Telephone: 01235 822622 Fax: 01235 833891 Email: radon@phe.gov.uk Website: www.ukradon.org
-	Landmark Information Group Limited Imperium, Imperial Way, Reading, Berkshire, RG2 0TD	Telephone: 0844 844 9952 Fax: 0844 844 9951 Email: customerservices@landmarkinfo.co.uk Website: www.landmarkinfo.co.uk

Please note that the Environment Agency / Natural Resources Wales / SEPA have a charging policy in place for enquiries.